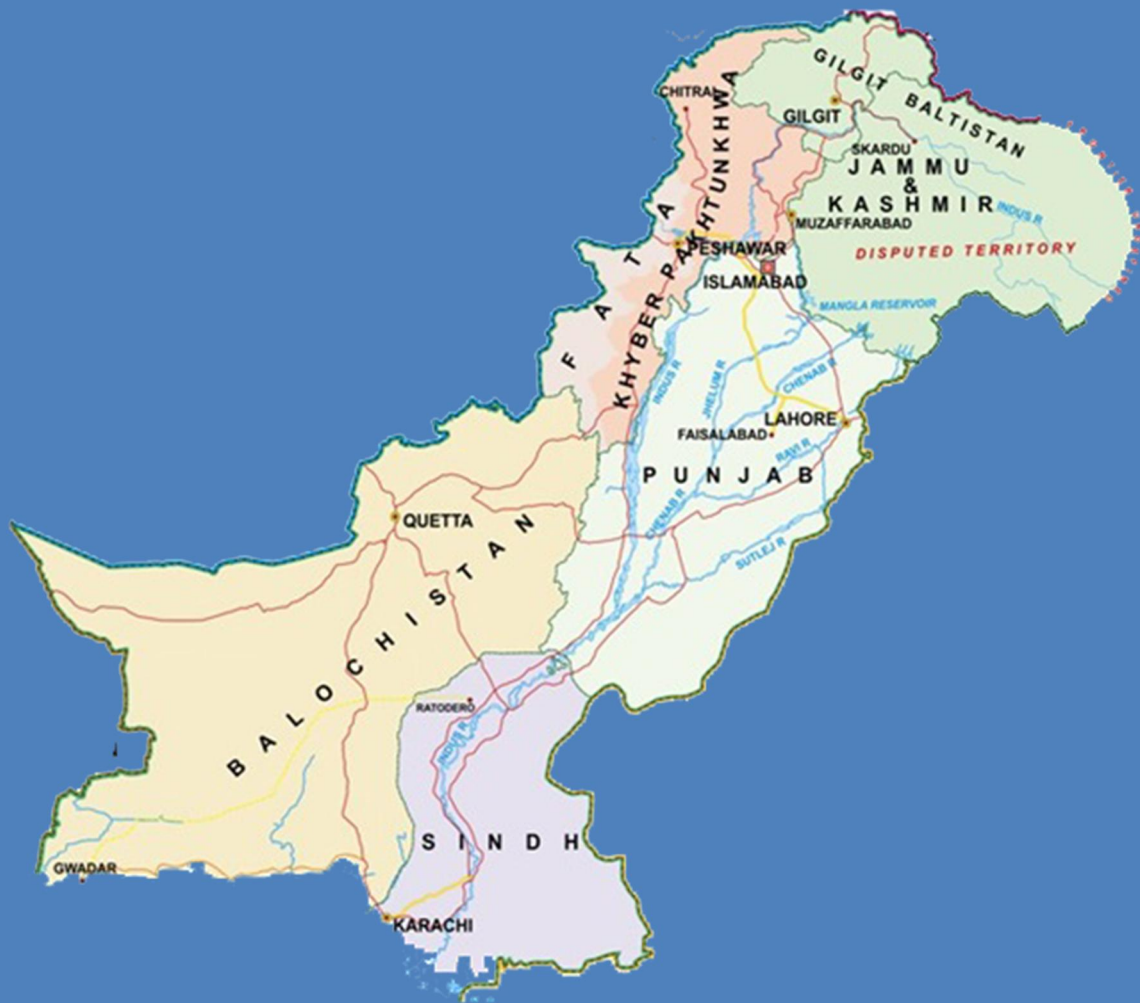




# District Education Profile 2011-12



National Education Management Information System  
Academy of Educational Planning and Management  
Ministry of Education, Trainings and Standards in Higher Education  
Government of Pakistan



# District Education Profile

## 2011-12

The NEMIS Team

**Mr. Nasir Amin**  
**(Incharge NEMIS / Senior System Analyst)**

Yasir Irfan (Sr. Programmer), Muhammad Bilal Kakli (Programmer), Zubair Farooq (Assistant Programmer), Muhammad Adeel Zia (Assistant System Administrator), Muhammad Tariq (DEO)

For more information about this report, please contact:

The Director,  
National EMIS, AEPAM,  
Ministry of Professional & Technical Training,  
Islamabad. 44000  
Tel: + 92 51 9261360  
[www.aepam.edu.pk](http://www.aepam.edu.pk)

## **Cataloging in Publication Data**

### **Main Entry under Title**

District Education Profile 2010-11 prepared by NEMIS-AEPAM, Ministry of Education, Trainings and Standards in Higher Education, Islamabad (AEPAM Statistics Study No. 253)

1. Education Statistics
2. District Education Statistics – Pakistan
3. Census Figures

Study No. 253

**ISBN: 978-969-444-176-4**



# TABLE OF CONTENTS

Preface .....	i
Acknowledgments.....	iii

## PUNJAB

### Provincial Statistics

The Province of Punjab .....	3
District and Level wise Institutions .....	4
District and Stage wise Enrolment .....	5
District and Level wise Teachers .....	6
Percentage of Institutions having Electricity .....	7
Percentage of Institutions having Drinking Water .....	8
Percentage of Institutions having Toilets for Students .....	9
Percentage of Institutions having Boundary wall .....	10

### Districts Statistics

Attock .....	11
Bahawalnagar .....	13
Bahawalpur .....	15
Bhakkar .....	17
Chakwal .....	19
Chiniot .....	21
D. G. Khan .....	23
Faisalabad .....	25
Gujranwala .....	27
Gujrat .....	29
Hafizabad .....	31
Jhelum .....	33
Jhang .....	35
Kasur .....	37
Khanewal .....	39
Khushab .....	41
Lahore .....	43
Layyah .....	45
Lodharan .....	47
Mandi Baha-ud-Din .....	49
Mianwali .....	51
Multan .....	53
Muzaffargarh .....	55
Nankana Sahib .....	57
Narowal .....	59
Okara .....	61
Pakpattan .....	63
Rahimyar Khan.....	65
Rajanpur .....	67
Rawalpindi .....	69
Sahiwal .....	71
Sargodha .....	73

Sheikhpura .....	75
Sialkot .....	77
T. T. Singh .....	79
Vehari .....	81

## **Sindh**

### **Provincial Statistics**

The Province of Sindh .....	85
District and Level wise Institutions .....	86
District and Stage wise Enrolment .....	87
District and Level wise Teachers .....	88
Percentage of Institutions having Electricity .....	89
Percentage of Institutions having Drinking Water .....	90
Percentage of Institutions having Toilets for Students .....	91
Percentage of Institutions having Boundary wall .....	92

### **Districts Statistics**

Badin.....	93
Dadu .....	95
Ghotki .....	97
Hyderabad.....	99
Jacobabad.....	101
Jamshoro.....	103
Kambar-Shahdadkot.....	105
Karachi City.....	107
Kashmore .....	109
Khairpur Mirs .....	111
Larkana .....	113
Mirpur Khas .....	115
Mitiari.....	117
Naushero Feroze.....	119
Nawab Shah.....	121
Sabghar.....	123
Shikarpur.....	125
Sukkur.....	127
Tando Allah Yar.....	129
Tando Muhammad Khan.....	131
Tharparkar.....	133
Thatta.....	135
Umerkot.....	137

## **Khyber Pakhtunkhwa**

### **Provincial Statistics**

The Province of Khyber Pakhtunkhwa .....	141
District and Level wise Institutions .....	142
District and Stage wise Enrolment .....	143

District and Level wise Teachers .....	144
Percentage of Institutions having Electricity .....	145
Percentage of Institutions having Drinking Water .....	146
Percentage of Institutions having Toilets for Students .....	147
Percentage of Institutions having Boundary wall .....	148
<b>Districts Statistics</b>	
Abbottabad.....	149
Bannu.....	151
Batagram .....	153
Buner .....	155
Charsadda.....	157
Chitral .....	159
D. I. Khan .....	161
Hangu .....	163
Haripur .....	165
Karak .....	167
Kohat .....	169
Kohistan.....	171
Lakki Marwat.....	173
Lower Dir.....	175
Malakand Protected Area.....	177
Mansehra.....	179
Mardan.....	181
Nowshera.....	183
Peshawar .....	185
Shangla .....	187
swabi .....	189
Swat .....	191
Tank .....	193
Torghar .....	195
Upper Dir .....	197
<b>Balochistan</b>	
<b>Provincial Statistics</b>	
The Province of Balochistan.....	201
District and Level wise Institutions .....	202
District and Stage wise Enrolment .....	203
District and Level wise Teachers .....	204
Percentage of Institutions having Electricity .....	205
Percentage of Institutions having Drinking Water .....	206
Percentage of Institutions having Toilets for Students .....	207
Percentage of Institutions having Boundary wall .....	208
<b>Districts Statistics</b>	
Awaran .....	209
Barkhan.....	211
Chaghi.....	213
Dera Bugti.....	215

Gawadur.....	217
Harnai.....	219
Jafer Abad.....	221
Jhal Magsi .....	223
Kachhi .....	225
Kalat .....	227
Kech .....	229
Kharan.....	231
Khuzdar.....	233
Killa Abdullah.....	235
Killa Saifullah.....	237
Kohlu.....	239
Lasbela.....	241
Loralai .....	243
Mastung.....	245
Musakhel.....	247
Naseer Abad.....	249
Noshki.....	251
Panjgur.....	253
Pishin.....	255
Quetta.....	257
Sherani.....	259
Sibi.....	261
Washuk.....	263
Zhob.....	265
Ziarat.....	267

## FEDERAL AREAS

### Regional Statistics

The Province of Gilgit-Baltistan .....	271
The Province of Azad Jammu & Kashmir .....	272
The Province of FATA.....	273
District and Level wise Institutions .....	274
District and Stage wise Enrolment .....	275
District and Level wise Teachers .....	276
Percentage of Institutions having Electricity .....	277
Percentage of Institutions having Drinking Water .....	278
Percentage of Institutions having Toilets for Students .....	279
Percentage of Institutions having Boundary wall .....	280

### Districts Statistics

#### Gilgit-Baltistan

Astore .....	281
Diamer.....	283
Ghanche.....	285
Ghizer.....	287
Gilgit.....	289
Hunza-nager.....	291

Skardu.....	293
<b>AJ &amp; K .....</b>	<b>295</b>
<b>FATA</b>	
Bajaur Agency.....	297
FR Bannu.....	299
FR D.I.Khan .....	301
FR Kohat.....	303
FR Lakki.....	305
FR Peshawar.....	307
FR Tank.....	309
Khyber Agency.....	311
Kurram Agency .....	313
Mohamad Agency.....	315
N.W. Agency .....	317
Orakzai Agency.....	319
S.W. Agency.....	321
<b>Islamabad Capital Territory</b>	<b>324</b>



## **Preface**

The Academy of Educational Planning and Management (AEPAM) was established in 1982, mainly charged with the responsibilities of capacity building of educational planners and managers, consolidating and collating education statistics, maintaining comprehensive national database, and conducting policy research to facilitate preparation of educational policies.

National Educational Management Information System (NEMIS) is operating with AEPAM for professional activities. A prime objective of the NEMIS is to provide best possible, up-to-date educational statistics to support decision making process at national and international level. To help meet this objective the NEMIS has been publishing the Pakistan Education Statistics reports annually since 1992-93.

Availability of reliable and up to date educational statistics is essential not only for formulation of policies and educational planning, but also taking information based decisions on many problematic issues in day to day administration of the educational system. In Pakistan, districts play a vital role in collection of educational statistics through Annual School Census (ASC). Under the supervision of Provincial/Regional EMIS units, the District EMIS cells collect data from schools and provide it to their provincial/regional EMIS units where data is compiled and analyzed to improve planning, resource allocation, monitoring, policy formulation, and decision making. The provincial/regional data is transmitted to NEMIS for consolidation at national level. NEMIS plays a coordination role in addressing crucial issues and problems in respect of compatibility of questionnaires, statistical terminologies, data requirement for development of core educational indicators, discrepancy and inconsistency in data, reliability and validity of data.

District is considered as key administrative unit in development of education system of the country; therefore, national and international agencies are focusing on the development of district education system. Different interventions are made by donor agencies for the improvement of education system at district level in recent years. Given the recent increase in demand of educational statistics at district level, the management of NEMIS has decided to publish this report to focus educational statistics at district level. The report is aimed at both

the decision-making audience at government level and international donor organizations. The report (1) summarizes the educational statistics at provincial level, (2) provides the comparison of educational institutions, enrolment, teachers and basic physical facilities (electricity, drinking water, toilets for students and boundary wall) between the districts and (3) gives the educational statistics of each district of the province. We anticipate that the information contained in the report will be of value to anyone working in the education sector, whether in a policy, research or any other capacity.

The numbers shown in this report are tabulated from National Education Databank, developed by NEMIS, and are based on ASC conducted by Provincial/Regional EMIS cells. Since ASC focuses on public sector institutions; therefore this report reflects the districts educational profile of public sector only.



## **ACKNOWLEDGMENTS**

On behalf of Academy of Educational Planning and Management, I would like to profoundly thank all those who contributed in many ways towards preparation of this Report. Their shared technical knowledge, experiences, and perspectives have produced a tool that will have a significant positive impact towards utilization of educational data.

Special thanks are extended to the persons at the helm of Ministry of Education, Trainings and Standards in Higher Education for their patronage and support in development of this Report.

I would like to acknowledge the contribution of NEMIS team led by Mr. Nasir Amin, Sr. System Analyst, EMIS, for integrating and analyzing the education statistics of Pakistan and writing this Report.

Contribution of Provincial/Regional EMISs is also acknowledged with deep gratitude. They did a great job of collecting the education statistics of their respective provinces/regions and providing the data to NEMIS on a standardized format. I would like to express my gratitude for the cooperation extended by PMIU (Punjab), RSU (Sindh), EMIS (Khyber Pakhtunkhwa), BEMIS (Balochistan), EMIS (AJ&K), FATA EMIS (FATA), GB-EMIS (Gilgit Baltistan), and FDE (ICT) for their dedication to provide the primary data.

In short, I am extremely grateful to all the persons for their dedication and drive to produce a quality report that is well appreciated by all stakeholders.

Azhar Hussain Shamim  
Director General (AEPAM)







## THE PROVINCE OF PUNJAB

The Province of Punjab comprises eight Administrative Divisions and 36 districts. It extends over an area of 2,05,345 square kilometers (97,192 square miles) which is 25.8 percent of the total area of Pakistan.

### EDUCATION STATISTICS OF THE PROVINCE

The province of Punjab has a total number of 57,998 institutions in public sector of education. Out of these 6,183 are located in Urban areas and the remaining 51,815 are in Rural areas. The detail of institutions by level can be seen in table 1.

Table 1: Institutions by Level

Institutions by Level					
	Primary	Middle	High	Higher Sec	Total
Boys	23,175	3,258	3,208	295	29,936
Girls	20,889	4,498	2,382	293	28,062
Total	44,064	7,756	5,590	588	57,998

The total enrolment of the province in public sector of education (Pre-Primary to Higher Secondary) is 10,601,885. Urban areas have an enrolment of 2,607,191 whereas the Rural area's share is 7,994,694. Enrolment by stage is reflected in table 2.

Table 2: Enrolment by Stage

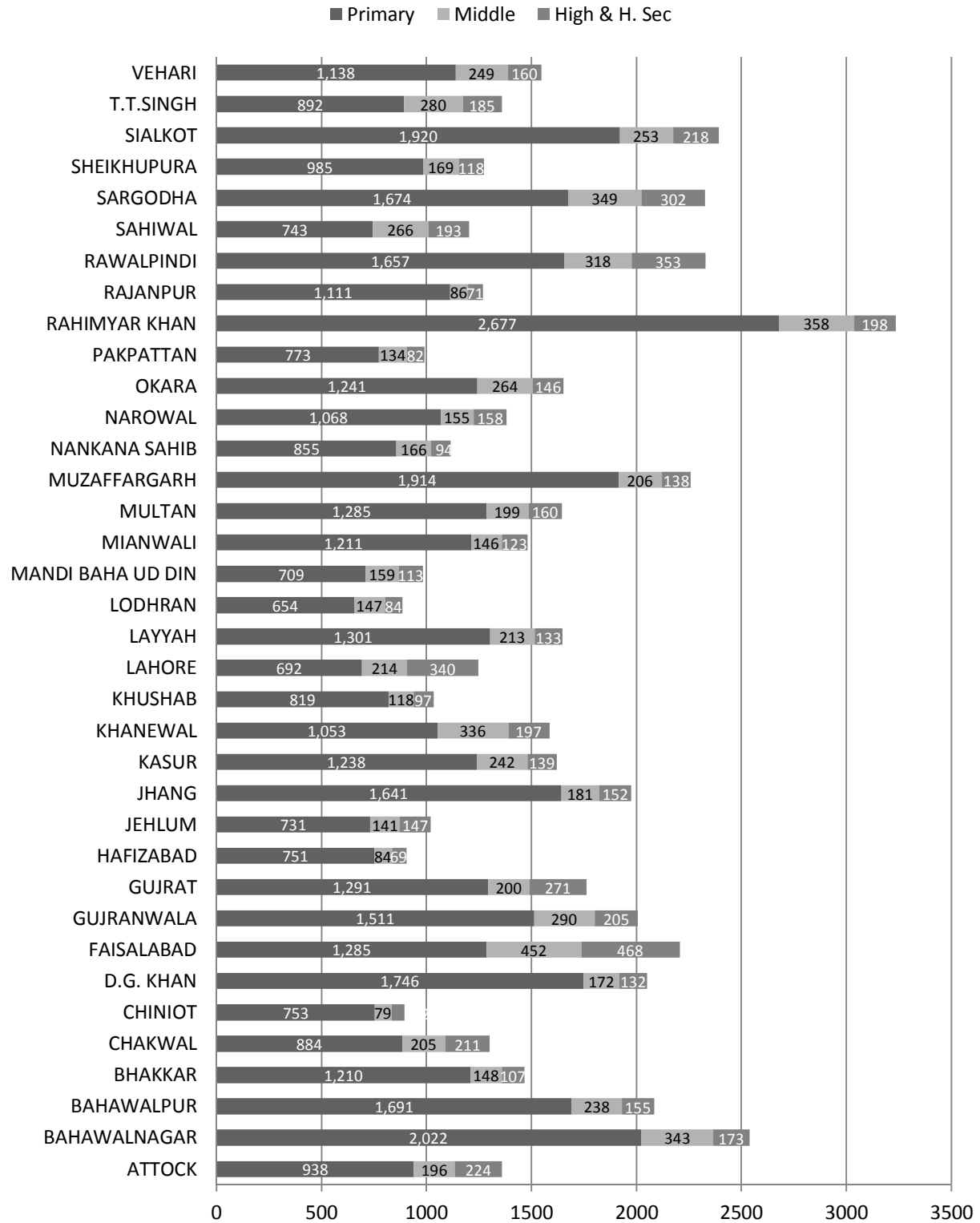
Enrolment by Stage						
	Pre-Primary	Primary	Middle	High	H. Sec	Total
Boys	1,223,237	2,708,339	1,178,976	578,919	28,196	5,717,667
Girls	1,104,850	2,387,998	920,947	436,251	34,172	4,884,218
Total	2,328,087	5,096,337	2,099,923	1,015,170	62,368	10,601,885

The total number of teachers in public sector of education is 306,660, out of these 81,745 are teaching in Urban area institutions and 224,915 are teaching in Rural areas of the Province. The detail of teaching staff by level is shown in table 3.

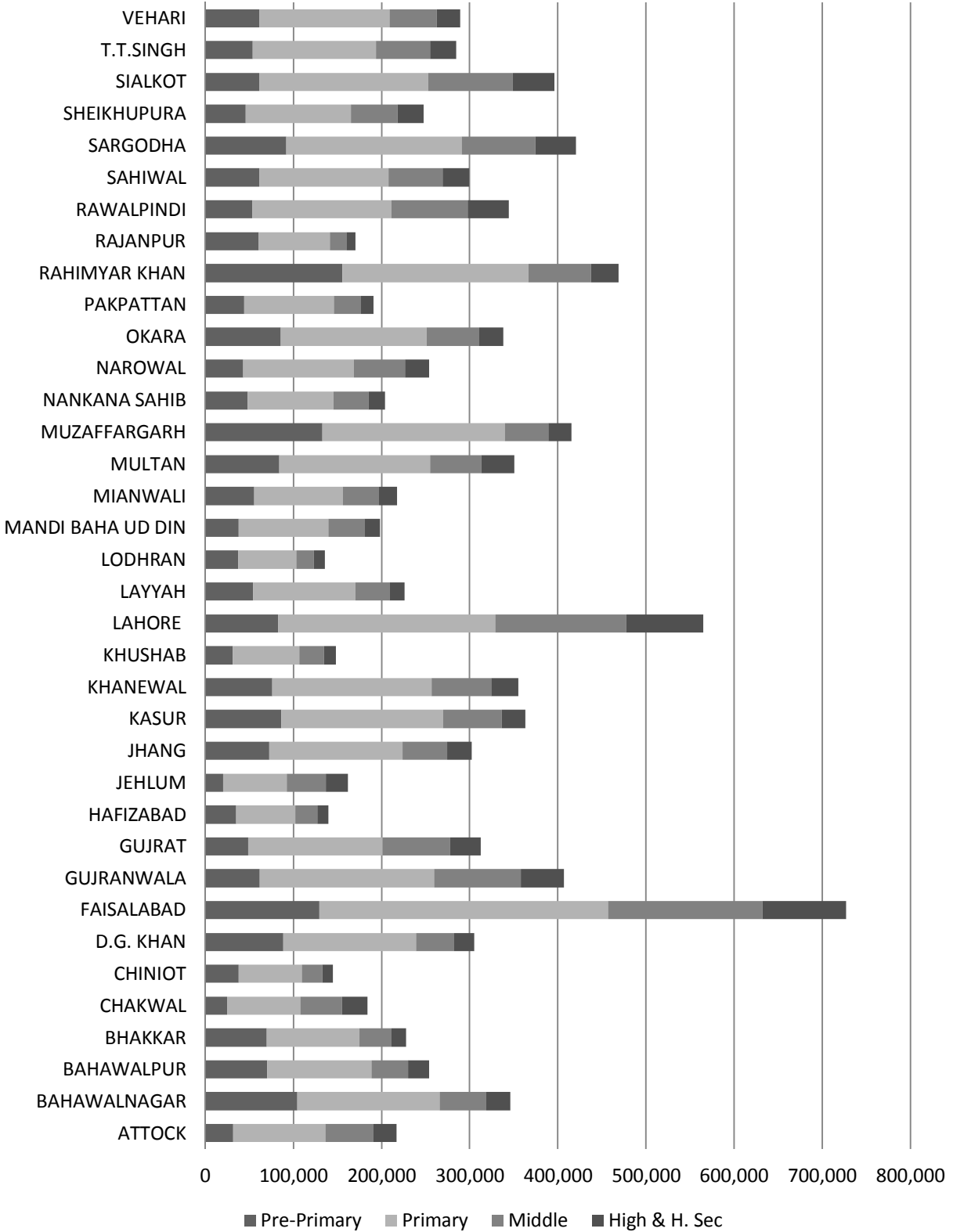
Table 3: Teachers by Level

Teachers by Level					
	Primary	Middle	High	Higher Sec	Total
Boys	60,008	31,749	62,254	9,799	163,810
Girls	50,541	38,507	44,932	8,870	142,850
Total	110,549	70,256	107,186	18669	306,660

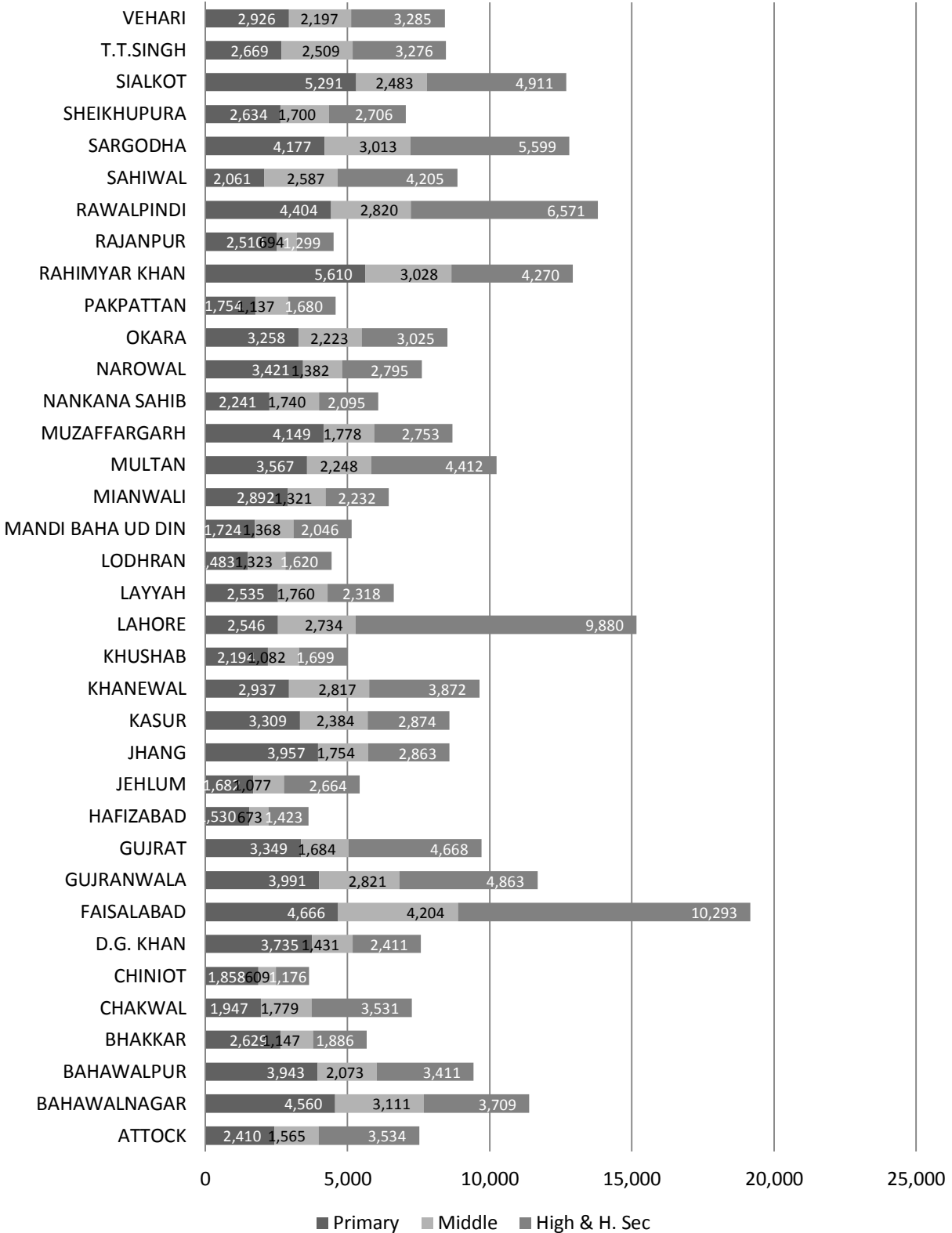
## District and Level wise Institutions



## Enrolment by District and Stage

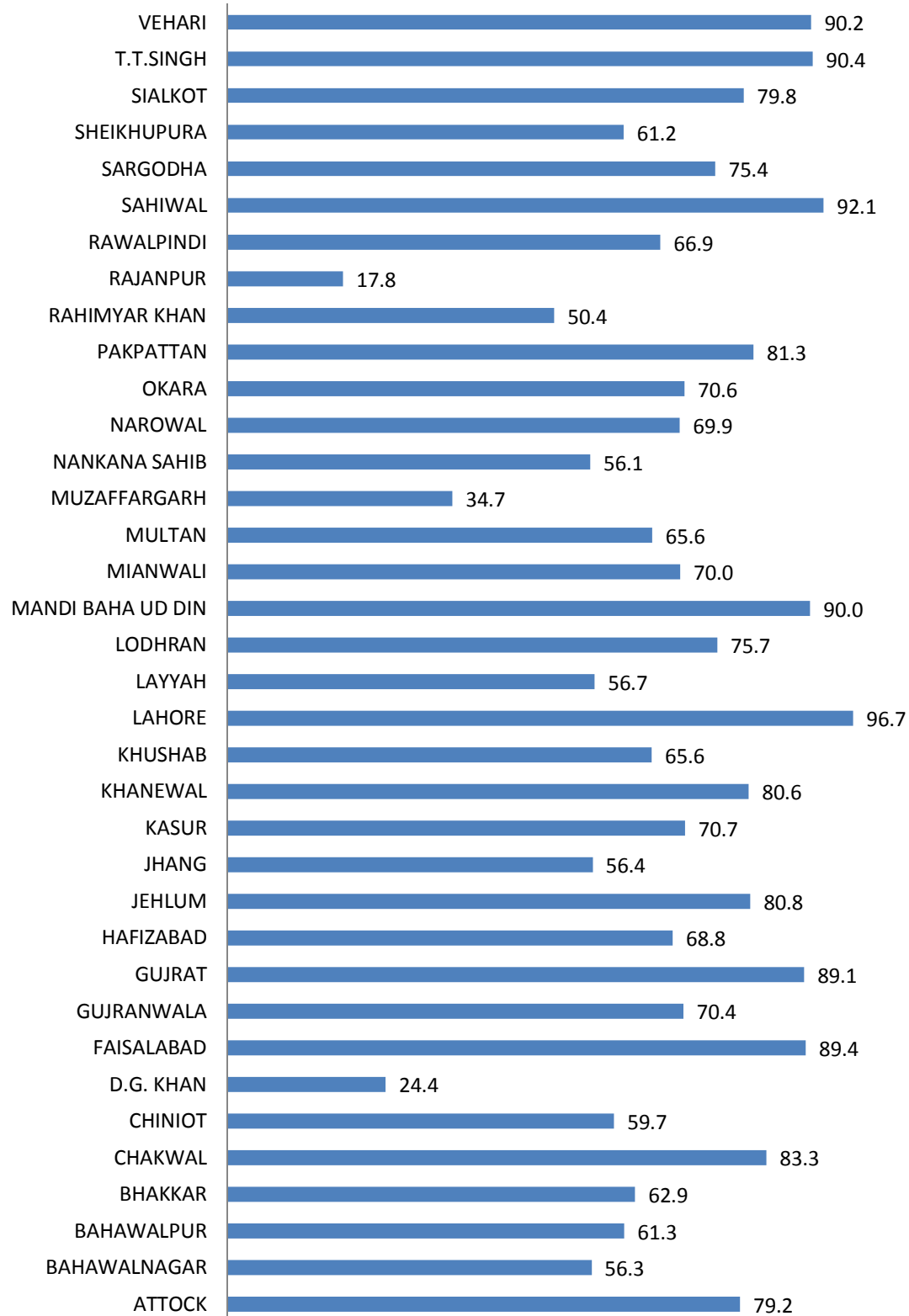


## Teachers by District and Level

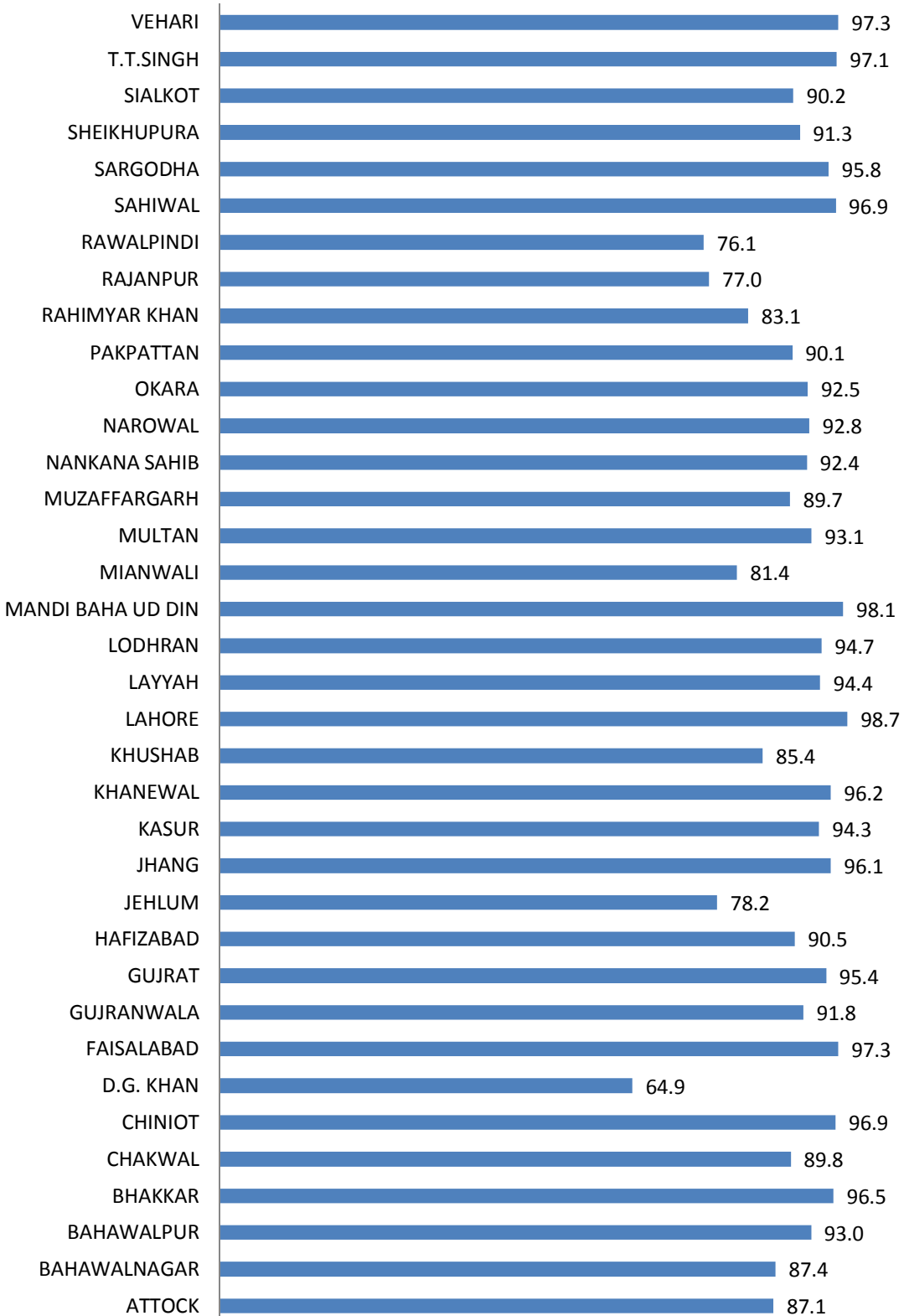




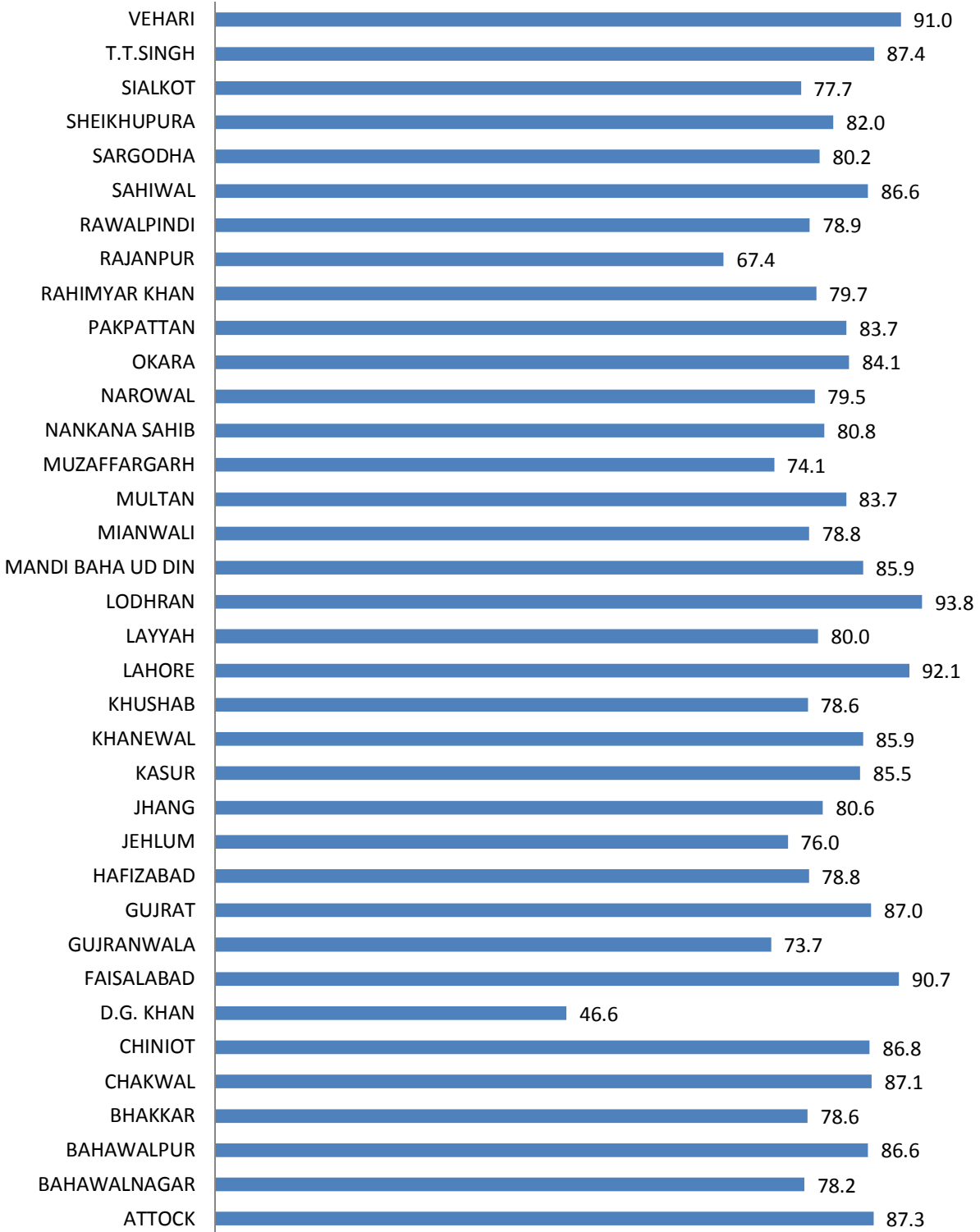
## % of Institutions having Electricity



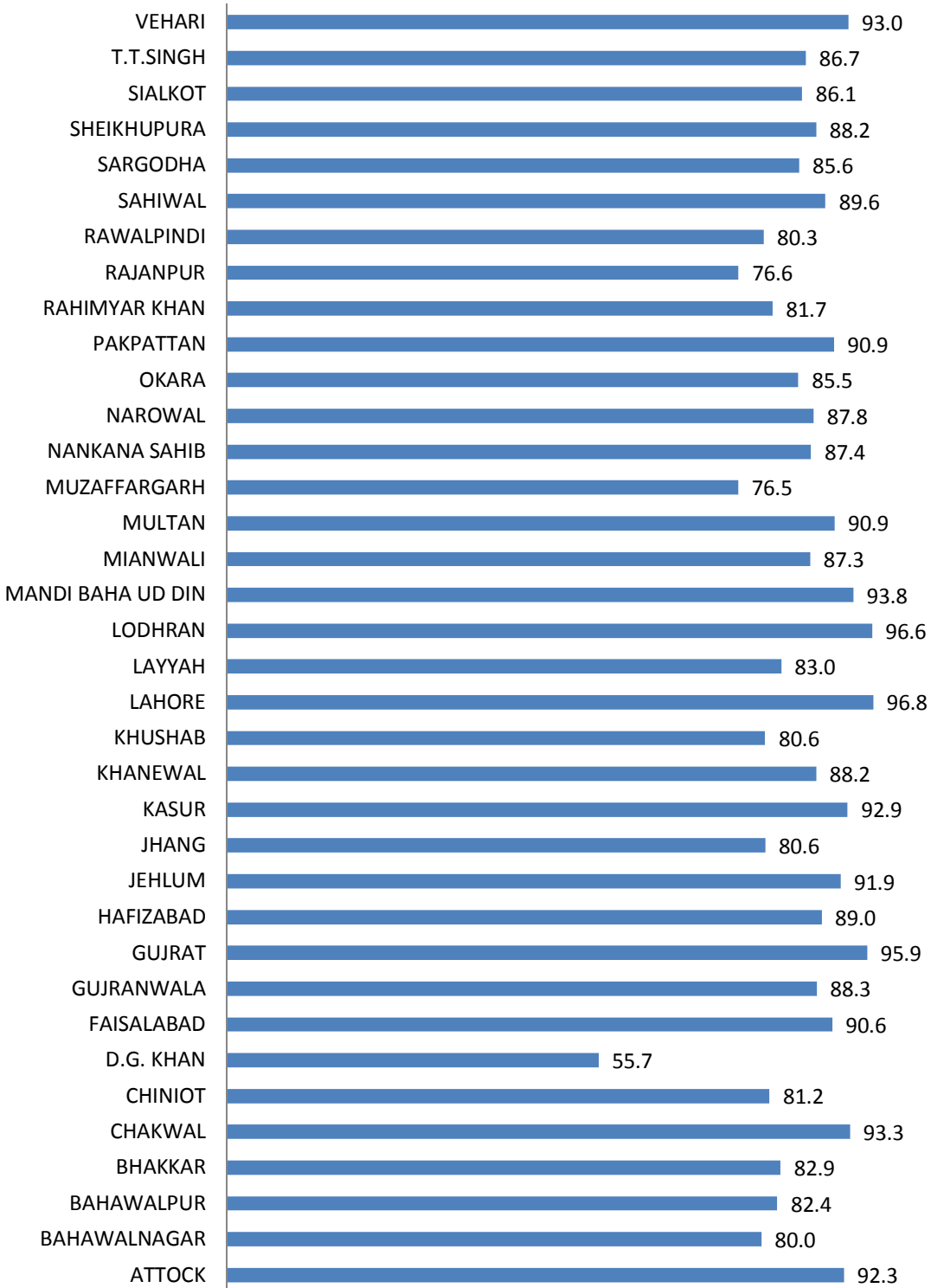
## % of Institutions having Drinking Water



## % of Institutions having Toilets for Students



## % of Institutions having Boundarywall



# ATTOCK

No. of Tehsils

6

Area

6857

District ATTOCK has a total number of 1358 Institutions. Out of these 1255 are located in Urban areas and the remaining 103 are in Rural areas.

The total enrolment for the district is 216749. Urban areas have an enrolment of 41341, whereas the Rural area share is 175408.

The total number of teachers is 7509, of these 1479 are teaching in Urban area Institutions and 6030 are teaching in Rural areas.



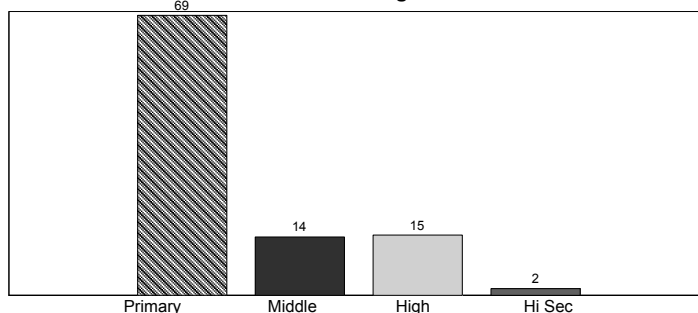
Punjab

### Institutions by Level

	Primary	Middle	High	Hi Sec*	Total
Boys	485	83	115	12	695
Girls	453	113	87	10	663
<b>Total</b>	<b>938</b>	<b>196</b>	<b>202</b>	<b>22</b>	<b>1,358</b>

\*Hi Sec=Higher Secondary

### Level-wise Percentage of Institutions

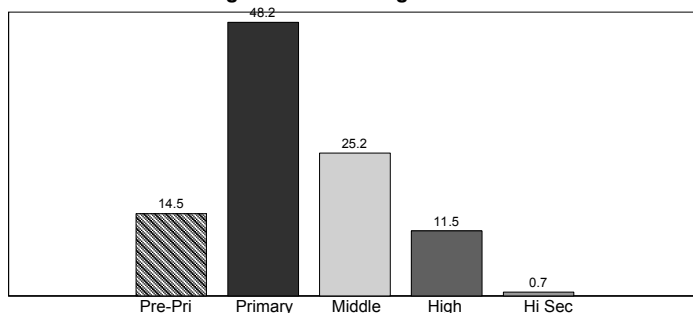


### Enrolment by Stage

	Pre-Pri*	Primary	Middle	High	Hi Sec**	Total
Boys	14,600	53,188	30,694	13,978	722	113,182
Girls	16,800	51,261	23,886	10,879	741	103,567
<b>Total</b>	<b>31,400</b>	<b>104,449</b>	<b>54,580</b>	<b>24,857</b>	<b>1,463</b>	<b>216,749</b>

\*Pre-Primary, \*\*Hi Sec=Higher Secondary

### Stage-wise Percentage of Enrolment

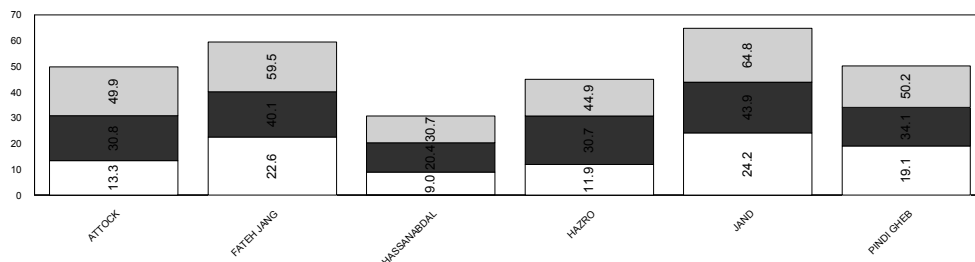
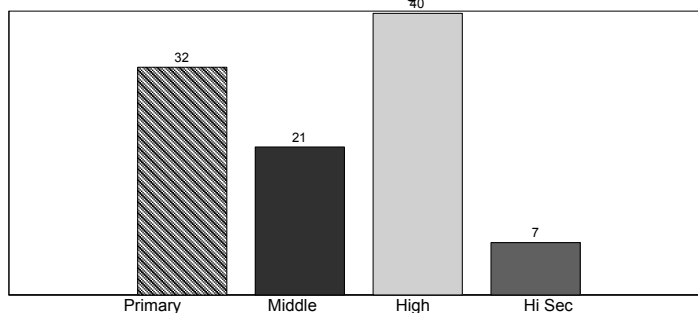


### Teachers by Level

	Primary	Middle	High	Hi Sec*	Total
Male	1,290	630	1,636	281	3,837
Female	1,120	935	1,345	272	3,672
<b>Total</b>	<b>2,410</b>	<b>1,565</b>	<b>2,981</b>	<b>553</b>	<b>7,509</b>

\*Hi Sec=Higher Secondary

### Level-wise Percentage of Teachers



Teachers
Enrolment
Institutions

## ATTOCK

	Mosque	Primary	Middle	High	Higher Sec	Total
<b>BUILDING AVAILABILITY</b>						
Available	0	926	196	202	22	1,346
Not Available	0	5	0	0	0	5
Not Reported	0	7	0	0	0	7
<b>Total</b>	<b>0</b>	<b>938</b>	<b>196</b>	<b>202</b>	<b>22</b>	<b>1,358</b>
<b>OWNERSHIP</b>						
Govt. Building	0	870	191	199	21	1,281
Rented	0	11	2	0	0	13
Donated	0	29	0	0	0	29
Rent Free	0	6	3	2	1	12
Other Building	0	10	0	1	0	11
No Building	0	5	0	0	0	5
Not Reported	0	7	0	0	0	7
<b>Total</b>	<b>0</b>	<b>938</b>	<b>196</b>	<b>202</b>	<b>22</b>	<b>1,358</b>
<b>TYPE OF CONSTRUCTION</b>						
Kacha	0	78	13	11	1	103
Paka	0	736	151	166	19	1,072
Mix	0	116	32	25	2	175
Not Reported	0	8	0	0	0	8
<b>Total</b>	<b>0</b>	<b>938</b>	<b>196</b>	<b>202</b>	<b>22</b>	<b>1,358</b>
<b>AVAILABILITY OF ELECTRICITY</b>						
Available	0	684	177	193	22	1,076
Not Available	0	254	19	9	0	282
<b>Total</b>	<b>0</b>	<b>938</b>	<b>196</b>	<b>202</b>	<b>22</b>	<b>1,358</b>
<b>AVAILABILITY OF DRINKING WATER</b>						
Available	0	785	178	198	22	1,183
Not Available	0	153	18	4	0	175
<b>Total</b>	<b>0</b>	<b>938</b>	<b>196</b>	<b>202</b>	<b>22</b>	<b>1,358</b>
<b>LATRINE FOR STUDENTS</b>						
Available	0	786	189	189	22	1,186
Not Available	0	149	6	13	0	168
Not Reported	0	3	1	0	0	4
<b>Total</b>	<b>0</b>	<b>938</b>	<b>196</b>	<b>202</b>	<b>22</b>	<b>1,358</b>
<b>BOUNDARY WALL</b>						
Available	0	856	188	188	22	1,254
Not Available	0	82	8	14	0	104
<b>Total</b>	<b>0</b>	<b>938</b>	<b>196</b>	<b>202</b>	<b>22</b>	<b>1,358</b>
<b>BUILDING CONDITION</b>						
Satisfactory	0	813	165	154	19	1,151
Need Repair	0	100	28	44	3	175
No Building	0	25	3	4	0	32
<b>Total</b>	<b>0</b>	<b>938</b>	<b>196</b>	<b>202</b>	<b>22</b>	<b>1,358</b>

\*Higher Sec=Higher Secondary

# BAHAWALNAGAR

No. of Tehsils

5

Area

8878

District BAHAWALNAGAR has a total number of 2538 Institutions. Out of these 2359 are located in Urban areas and the remaining 179 are in Rural

The total enrolment for the district is 345887. Urban areas have an enrolment of 52467, whereas the Rural area share is 293420.

The total number of teachers is 11380, of these 2172 are teaching in Urban area Institutions and 9208 are teaching in Rural areas.



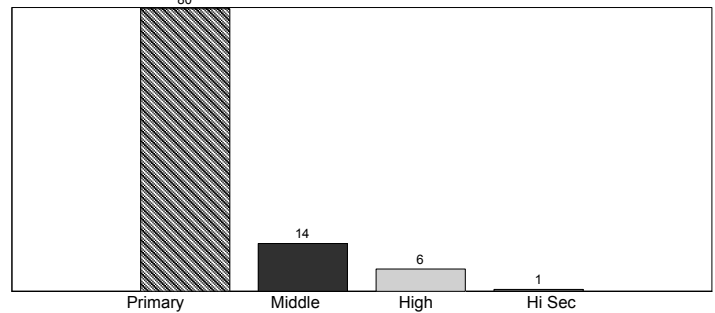
Punjab

### Institutions by Level

	Primary	Middle	High	Hi Sec*	Total
Boys	1,127	131	99	5	1,362
Girls	895	212	61	8	1,176
<b>Total</b>	<b>2,022</b>	<b>343</b>	<b>160</b>	<b>13</b>	<b>2,538</b>

\*Hi Sec=Higher Secondary

### Level-wise Percentage of Institutions

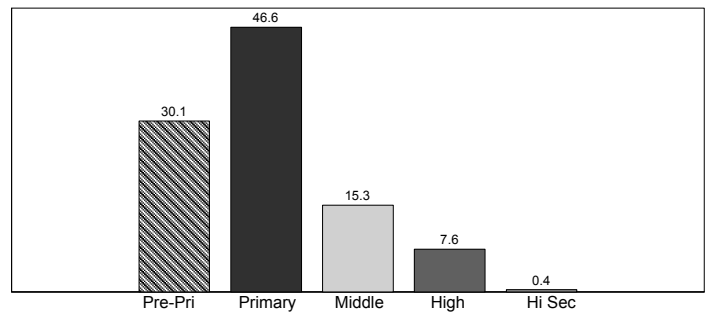


### Enrolment by Stage

	Pre-Pri*	Primary	Middle	High	Hi Sec**	Total
Boys	58,997	92,849	30,090	15,378	496	197,810
Girls	45,134	68,440	22,781	10,756	966	148,077
<b>Total</b>	<b>104,131</b>	<b>161,289</b>	<b>52,871</b>	<b>26,134</b>	<b>1,462</b>	<b>345,887</b>

\*Pre-Primary, \*\*Hi Sec=Higher Secondary

### Stage-wise Percentage of Enrolment

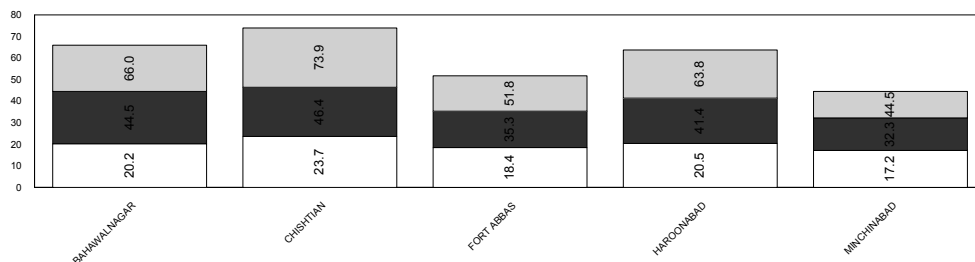
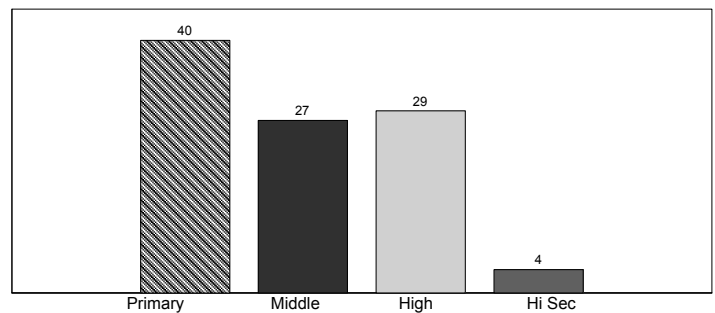


### Teachers by Level

	Primary	Middle	High	Hi Sec*	Total
Male	2,518	1,200	2,034	213	5,965
Female	2,042	1,911	1,252	210	5,415
<b>Total</b>	<b>4,560</b>	<b>3,111</b>	<b>3,286</b>	<b>423</b>	<b>11,380</b>

\*Hi Sec=Higher Secondary

### Level-wise Percentage of Teachers



Teachers
Enrolment
Institutions

## BAHAWALNAGAR

	Mosque	Primary	Middle	High	Higher Sec	Total
<b>BUILDING AVAILABILITY</b>						
Available	0	1,963	343	160	13	2,479
Not Available	0	12	0	0	0	12
Not Reported	0	47	0	0	0	47
<b>Total</b>	<b>0</b>	<b>2,022</b>	<b>343</b>	<b>160</b>	<b>13</b>	<b>2,538</b>
<b>OWNERSHIP</b>						
Govt. Building	0	1,787	340	160	13	2,300
Rented	0	3	0	0	0	3
Donated	0	36	1	0	0	37
Rent Free	0	11	1	0	0	12
Other Building	0	123	1	0	0	124
No Building	0	15	0	0	0	15
Not Reported	0	47	0	0	0	47
<b>Total</b>	<b>0</b>	<b>2,022</b>	<b>343</b>	<b>160</b>	<b>13</b>	<b>2,538</b>
<b>TYPE OF CONSTRUCTION</b>						
Kacha	0	22	2	0	0	24
Paka	0	1,930	340	160	13	2,443
Mix	0	10	1	0	0	11
No Building	0	1	0	0	0	1
Not Reported	0	59	0	0	0	59
<b>Total</b>	<b>0</b>	<b>2,022</b>	<b>343</b>	<b>160</b>	<b>13</b>	<b>2,538</b>
<b>AVAILABILITY OF ELECTRICITY</b>						
Available	0	941	316	158	13	1,428
Not Available	0	1,081	27	2	0	1,110
<b>Total</b>	<b>0</b>	<b>2,022</b>	<b>343</b>	<b>160</b>	<b>13</b>	<b>2,538</b>
<b>AVAILABILITY OF DRINKING WATER</b>						
Available	0	1,709	338	159	13	2,219
Not Available	0	313	5	1	0	319
<b>Total</b>	<b>0</b>	<b>2,022</b>	<b>343</b>	<b>160</b>	<b>13</b>	<b>2,538</b>
<b>LATRINE FOR STUDENTS</b>						
Available	0	1,507	317	147	13	1,984
Not Available	0	495	25	11	0	531
Not Reported	0	20	1	2	0	23
<b>Total</b>	<b>0</b>	<b>2,022</b>	<b>343</b>	<b>160</b>	<b>13</b>	<b>2,538</b>
<b>BOUNDARY WALL</b>						
Available	0	1,552	320	146	13	2,031
Not Available	0	470	23	14	0	507
<b>Total</b>	<b>0</b>	<b>2,022</b>	<b>343</b>	<b>160</b>	<b>13</b>	<b>2,538</b>
<b>BUILDING CONDITION</b>						
Satisfactory	0	1,784	324	138	12	2,258
Need Repair	0	144	14	18	1	177
No Building	0	94	5	4	0	103
<b>Total</b>	<b>0</b>	<b>2,022</b>	<b>343</b>	<b>160</b>	<b>13</b>	<b>2,538</b>



# BAHAWALPUR

No. of Tehsils

5

Area

24830

District BAHAWALPUR has a total number of 2084 Institutions. Out of these 1837 are located in Urban areas and the remaining 247 are in Rural

The total enrolment for the district is 253405. Urban areas have an enrolment of 66072, whereas the Rural area share is 187333.

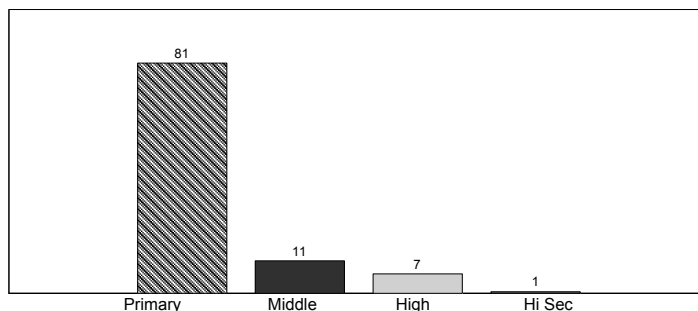
The total number of teachers is 9427, of these 2630 are teaching in Urban area Institutions and 6797 are teaching in Rural areas.



Punjab

Level-wise Percentage of Institutions

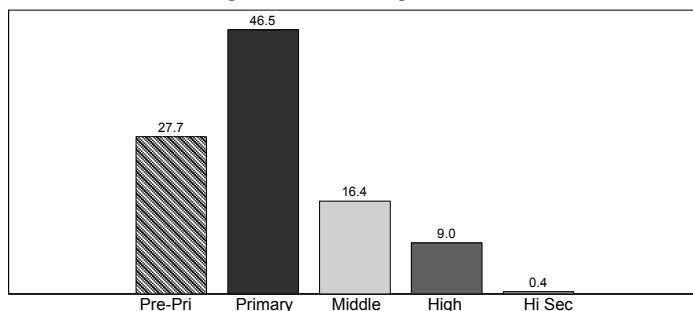
Institutions by Level					
	Primary	Middle	High	Hi Sec*	Total
Boys	970	94	80	7	1,151
Girls	721	144	62	6	933
<b>Total</b>	<b>1,691</b>	<b>238</b>	<b>142</b>	<b>13</b>	<b>2,084</b>



\*Hi Sec=Higher Secondary

Stage-wise Percentage of Enrolment

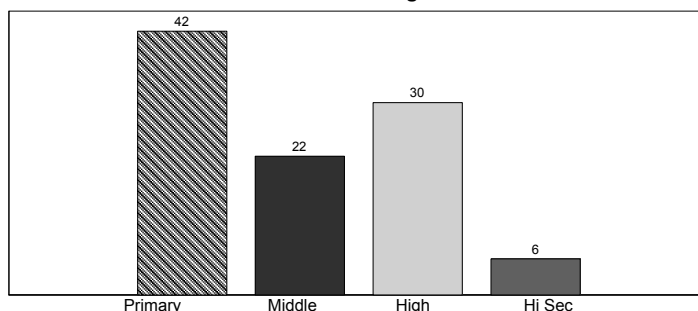
Enrolment by Stage						
	Pre-Pri*	Primary	Middle	High	Hi Sec**	Total
Boys	38,645	68,462	21,850	12,566	464	141,987
Girls	31,540	49,364	19,672	10,261	581	111,418
<b>Total</b>	<b>70,185</b>	<b>117,826</b>	<b>41,522</b>	<b>22,827</b>	<b>1,045</b>	<b>253,405</b>



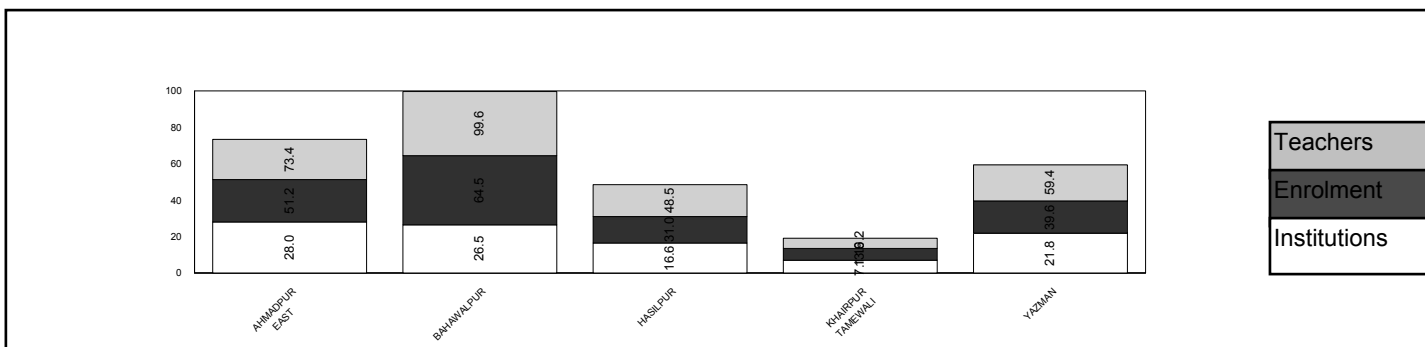
\*Pre-Primary, \*\*Hi Sec=Higher Secondary

Level-wise Percentage of Teachers

Teachers by Level					
	Primary	Middle	High	Hi Sec*	Total
Male	2,210	943	1,685	293	5,131
Female	1,733	1,130	1,188	245	4,296
<b>Total</b>	<b>3,943</b>	<b>2,073</b>	<b>2,873</b>	<b>538</b>	<b>9,427</b>



\*Hi Sec=Higher Secondary



## BAHAWALPUR

	Mosque	Primary	Middle	High	Higher Sec	Total
<b>BUILDING AVAILABILITY</b>						
Available	0	1,663	238	142	13	2,056
Not Available	0	5	0	0	0	5
Not Reported	0	23	0	0	0	23
<b>Total</b>	<b>0</b>	<b>1,691</b>	<b>238</b>	<b>142</b>	<b>13</b>	<b>2,084</b>
<b>OWNERSHIP</b>						
Govt. Building	0	1,576	235	139	13	1,963
Rented	0	26	1	1	0	28
Donated	0	24	0	0	0	24
Rent Free	0	12	2	2	0	16
Other Building	0	25	0	0	0	25
No Building	0	5	0	0	0	5
Not Reported	0	23	0	0	0	23
<b>Total</b>	<b>0</b>	<b>1,691</b>	<b>238</b>	<b>142</b>	<b>13</b>	<b>2,084</b>
<b>TYPE OF CONSTRUCTION</b>						
Kacha	0	138	21	10	2	171
Paka	0	1,500	215	128	11	1,854
Mix	0	27	2	4	0	33
Not Reported	0	26	0	0	0	26
<b>Total</b>	<b>0</b>	<b>1,691</b>	<b>238</b>	<b>142</b>	<b>13</b>	<b>2,084</b>
<b>AVAILABILITY OF ELECTRICITY</b>						
Available	0	912	214	139	13	1,278
Not Available	0	779	24	3	0	806
<b>Total</b>	<b>0</b>	<b>1,691</b>	<b>238</b>	<b>142</b>	<b>13</b>	<b>2,084</b>
<b>AVAILABILITY OF DRINKING WATER</b>						
Available	0	1,547	237	142	13	1,939
Not Available	0	144	1	0	0	145
<b>Total</b>	<b>0</b>	<b>1,691</b>	<b>238</b>	<b>142</b>	<b>13</b>	<b>2,084</b>
<b>LATRINE FOR STUDENTS</b>						
Available	0	1,429	224	139	13	1,805
Not Available	0	259	14	2	0	275
Not Reported	0	3	0	1	0	4
<b>Total</b>	<b>0</b>	<b>1,691</b>	<b>238</b>	<b>142</b>	<b>13</b>	<b>2,084</b>
<b>BOUNDARY WALL</b>						
Available	0	1,336	229	139	13	1,717
Not Available	0	355	9	3	0	367
<b>Total</b>	<b>0</b>	<b>1,691</b>	<b>238</b>	<b>142</b>	<b>13</b>	<b>2,084</b>
<b>BUILDING CONDITION</b>						
Satisfactory	0	1,463	214	112	12	1,801
Need Repair	0	138	17	25	1	181
No Building	0	90	7	5	0	102
<b>Total</b>	<b>0</b>	<b>1,691</b>	<b>238</b>	<b>142</b>	<b>13</b>	<b>2,084</b>

\*Higher Sec=Higher Secondary

# BHAKKAR

No. of Tehsils

4

Area

8434

District BHAKKAR has a total number of 1465 Institutions. Out of these 1347 are located in Urban areas and the remaining 118 are in Rural areas.

The total enrolment for the district is 227274. Urban areas have an enrolment of 37394, whereas the Rural area share is 189880.

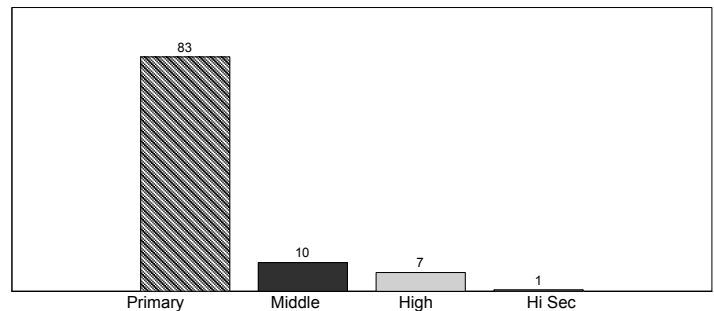
The total number of teachers is 5662, of these 1044 are teaching in Urban area Institutions and 4618 are teaching in Rural areas.



Punjab

**Level-wise Percentage of Institutions**

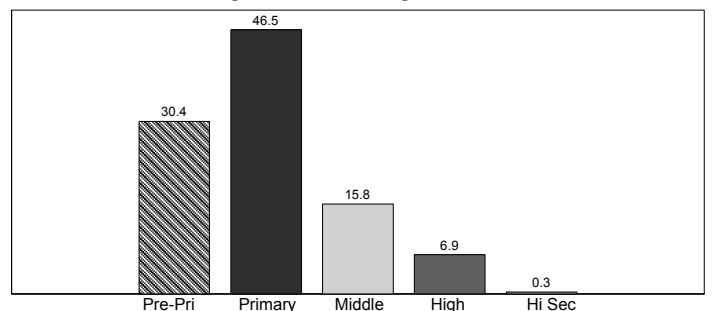
Institutions by Level					
	Primary	Middle	High	Hi Sec*	Total
Boys	607	75	65	5	752
Girls	603	73	33	4	713
<b>Total</b>	<b>1,210</b>	<b>148</b>	<b>98</b>	<b>9</b>	<b>1,465</b>



\*Hi Sec=Higher Secondary

**Stage-wise Percentage of Enrolment**

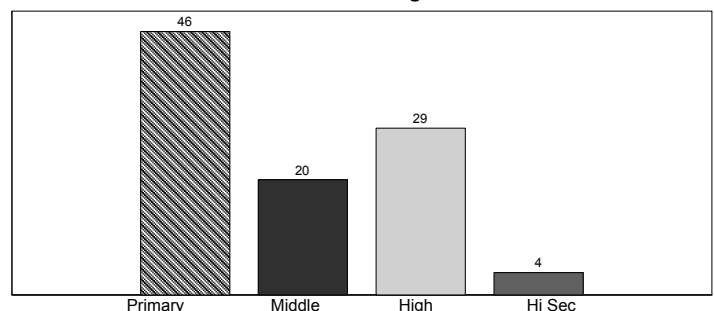
Enrolment by Stage						
	Pre-Pri*	Primary	Middle	High	Hi Sec**	Total
Boys	38,885	64,430	23,900	10,761	469	138,445
Girls	30,271	41,232	12,076	4,960	290	88,829
<b>Total</b>	<b>69,156</b>	<b>105,662</b>	<b>35,976</b>	<b>15,721</b>	<b>759</b>	<b>227,274</b>



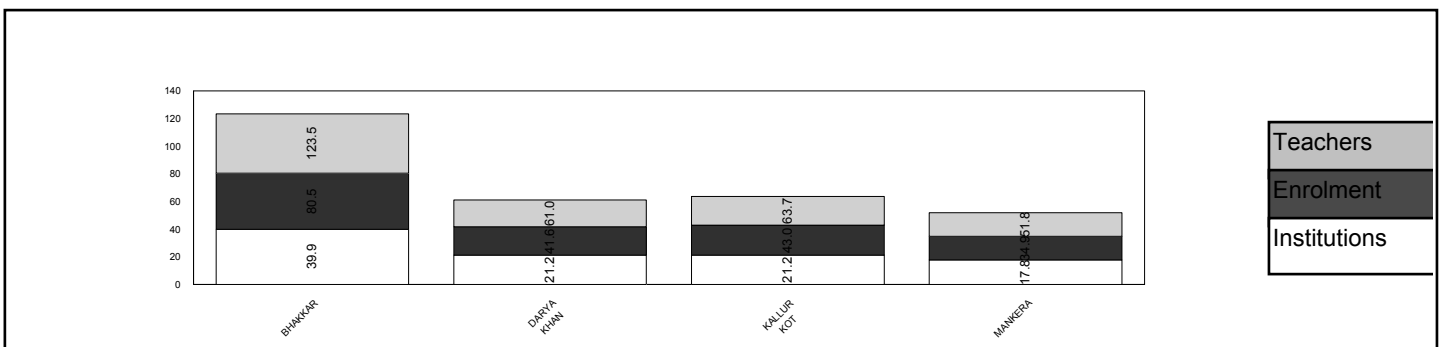
\*Pre-Primary, \*\*Hi Sec=Higher Secondary

**Level-wise Percentage of Teachers**

Teachers by Level					
	Primary	Middle	High	Hi Sec*	Total
Male	1,374	634	1,141	146	3,295
Female	1,255	513	522	77	2,367
<b>Total</b>	<b>2,629</b>	<b>1,147</b>	<b>1,663</b>	<b>223</b>	<b>5,662</b>



\*Hi Sec=Higher Secondary



## BHAKKAR

	Mosque	Primary	Middle	High	Higher Sec	Total
<b>BUILDING AVAILABILITY</b>						
Available	0	1,167	148	98	9	1,422
Not Available	0	25	0	0	0	25
Not Reported	0	18	0	0	0	18
<b>Total</b>	<b>0</b>	<b>1,210</b>	<b>148</b>	<b>98</b>	<b>9</b>	<b>1,465</b>
<b>OWNERSHIP</b>						
Govt. Building	0	1,107	147	98	9	1,361
Rented	0	8	0	0	0	8
Donated	0	20	0	0	0	20
Rent Free	0	3	1	0	0	4
Other Building	0	29	0	0	0	29
No Building	0	25	0	0	0	25
Not Reported	0	18	0	0	0	18
<b>Total</b>	<b>0</b>	<b>1,210</b>	<b>148</b>	<b>98</b>	<b>9</b>	<b>1,465</b>
<b>TYPE OF CONSTRUCTION</b>						
Kacha	0	83	5	4	0	92
Paka	0	1,066	143	92	9	1,310
Mix	0	21	0	2	0	23
No Building	0	7	0	0	0	7
Not Reported	0	33	0	0	0	33
<b>Total</b>	<b>0</b>	<b>1,210</b>	<b>148</b>	<b>98</b>	<b>9</b>	<b>1,465</b>
<b>AVAILABILITY OF ELECTRICITY</b>						
Available	0	689	129	95	9	922
Not Available	0	521	19	3	0	543
<b>Total</b>	<b>0</b>	<b>1,210</b>	<b>148</b>	<b>98</b>	<b>9</b>	<b>1,465</b>
<b>AVAILABILITY OF DRINKING WATER</b>						
Available	0	1,160	147	98	9	1,414
Not Available	0	50	1	0	0	51
<b>Total</b>	<b>0</b>	<b>1,210</b>	<b>148</b>	<b>98</b>	<b>9</b>	<b>1,465</b>
<b>LATRINE FOR STUDENTS</b>						
Available	0	914	139	90	8	1,151
Not Available	0	291	7	8	1	307
Not Reported	0	5	2	0	0	7
<b>Total</b>	<b>0</b>	<b>1,210</b>	<b>148</b>	<b>98</b>	<b>9</b>	<b>1,465</b>
<b>BOUNDARY WALL</b>						
Available	0	969	142	94	9	1,214
Not Available	0	241	6	4	0	251
<b>Total</b>	<b>0</b>	<b>1,210</b>	<b>148</b>	<b>98</b>	<b>9</b>	<b>1,465</b>
<b>BUILDING CONDITION</b>						
Satisfactory	0	913	124	72	8	1,117
Need Repair	0	205	20	21	0	246
No Building	0	92	4	5	1	102
<b>Total</b>	<b>0</b>	<b>1,210</b>	<b>148</b>	<b>98</b>	<b>9</b>	<b>1,465</b>

# CHAKWAL

No. of Tehsils

4

Area

0

District CHAKWAL has a total number of 1300 Institutions. Out of these 1226 are located in Urban areas and the remaining 74 are in Rural areas.

The total enrolment for the district is 183973. Urban areas have an enrolment of 22784, whereas the Rural area share is 161189.

The total number of teachers is 7257, of these 920 are teaching in Urban area Institutions and 6337 are teaching in Rural areas.



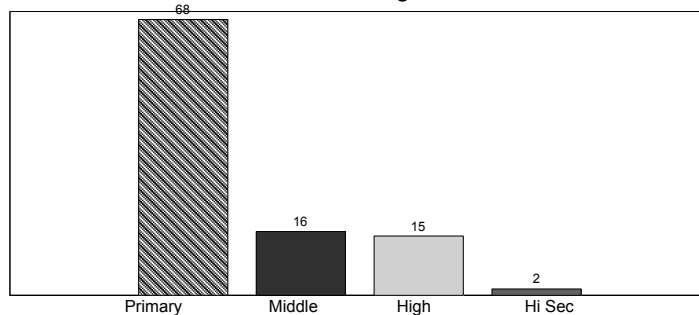
Punjab

**Institutions by Level**

	Primary	Middle	High	Hi Sec*	Total
Boys	465	86	102	13	666
Girls	419	119	88	8	634
<b>Total</b>	<b>884</b>	<b>205</b>	<b>190</b>	<b>21</b>	<b>1,300</b>

\*Hi Sec=Higher Secondary

**Level-wise Percentage of Institutions**

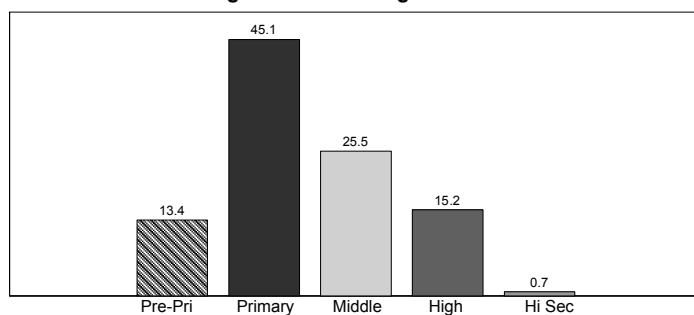


**Enrolment by Stage**

	Pre-Pri*	Primary	Middle	High	Hi Sec**	Total
Boys	11,302	39,974	25,622	16,772	877	94,547
Girls	13,363	43,078	21,353	11,153	479	89,426
<b>Total</b>	<b>24,665</b>	<b>83,052</b>	<b>46,975</b>	<b>27,925</b>	<b>1,356</b>	<b>183,973</b>

\*Pre-Primary, \*\*Hi Sec=Higher Secondary

**Stage-wise Percentage of Enrolment**

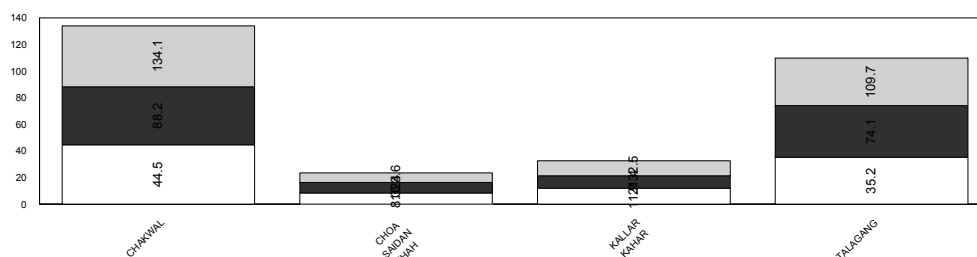
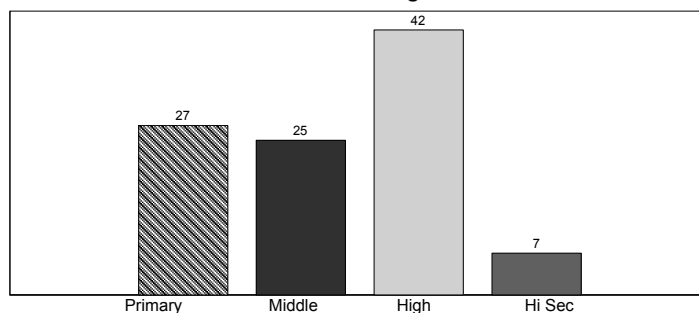


**Teachers by Level**

	Primary	Middle	High	Hi Sec*	Total
Male	992	739	1,634	325	3,690
Female	955	1,040	1,415	157	3,567
<b>Total</b>	<b>1,947</b>	<b>1,779</b>	<b>3,049</b>	<b>482</b>	<b>7,257</b>

\*Hi Sec=Higher Secondary

**Level-wise Percentage of Teachers**



Teachers  
Enrolment  
Institutions

## CHAKWAL

	Mosque	Primary	Middle	High	Higher Sec	Total
<b>BUILDING AVAILABILITY</b>						
Available	0	870	205	190	21	1,286
Not Available	0	2	0	0	0	2
Not Reported	0	12	0	0	0	12
<b>Total</b>	<b>0</b>	<b>884</b>	<b>205</b>	<b>190</b>	<b>21</b>	<b>1,300</b>
<b>OWNERSHIP</b>						
Govt. Building	0	841	202	190	21	1,254
Rented	0	6	0	0	0	6
Donated	0	5	0	0	0	5
Rent Free	0	6	2	0	0	8
Other Building	0	12	1	0	0	13
No Building	0	2	0	0	0	2
Not Reported	0	12	0	0	0	12
<b>Total</b>	<b>0</b>	<b>884</b>	<b>205</b>	<b>190</b>	<b>21</b>	<b>1,300</b>
<b>TYPE OF CONSTRUCTION</b>						
Kacha	0	56	15	7	0	78
Paka	0	800	190	177	21	1,188
Mix	0	14	0	6	0	20
Not Reported	0	14	0	0	0	14
<b>Total</b>	<b>0</b>	<b>884</b>	<b>205</b>	<b>190</b>	<b>21</b>	<b>1,300</b>
<b>AVAILABILITY OF ELECTRICITY</b>						
Available	0	681	194	187	21	1,083
Not Available	0	203	11	3	0	217
<b>Total</b>	<b>0</b>	<b>884</b>	<b>205</b>	<b>190</b>	<b>21</b>	<b>1,300</b>
<b>AVAILABILITY OF DRINKING WATER</b>						
Available	0	766	198	184	20	1,168
Not Available	0	118	7	6	1	132
<b>Total</b>	<b>0</b>	<b>884</b>	<b>205</b>	<b>190</b>	<b>21</b>	<b>1,300</b>
<b>LATRINE FOR STUDENTS</b>						
Available	0	737	191	183	21	1,132
Not Available	0	144	14	7	0	165
Not Reported	0	3	0	0	0	3
<b>Total</b>	<b>0</b>	<b>884</b>	<b>205</b>	<b>190</b>	<b>21</b>	<b>1,300</b>
<b>BOUNDARY WALL</b>						
Available	0	812	198	182	21	1,213
Not Available	0	72	7	8	0	87
<b>Total</b>	<b>0</b>	<b>884</b>	<b>205</b>	<b>190</b>	<b>21</b>	<b>1,300</b>
<b>BUILDING CONDITION</b>						
Satisfactory	0	758	189	158	17	1,122
Need Repair	0	71	9	30	4	114
No Building	0	55	7	2	0	64
<b>Total</b>	<b>0</b>	<b>884</b>	<b>205</b>	<b>190</b>	<b>21</b>	<b>1,300</b>

\*Higher Sec=Higher Secondary

# CHINIOT

No. of Tehsils

3

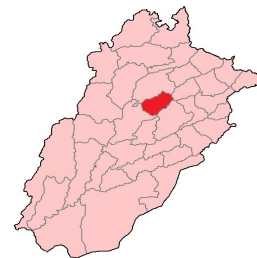
Area

0

District CHINIOT has a total number of 894 Institutions. Out of these 792 are located in Urban areas and the remaining 102 are in Rural areas.

The total enrolment for the district is 144641. Urban areas have an enrolment of 38031, whereas the Rural area share is 106610.

The total number of teachers is 3643, of these 986 are teaching in Urban area Institutions and 2657 are teaching in Rural areas.



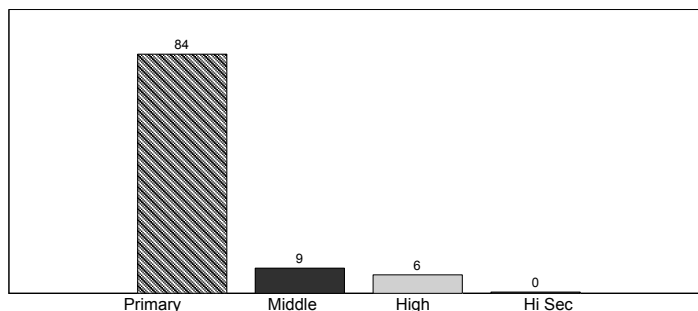
Punjab

**Institutions by Level**

	Primary	Middle	High	Hi Sec*	Total
Boys	378	38	41	2	459
Girls	375	41	17	2	435
<b>Total</b>	<b>753</b>	<b>79</b>	<b>58</b>	<b>4</b>	<b>894</b>

\*Hi Sec=Higher Secondary

**Level-wise Percentage of Institutions**

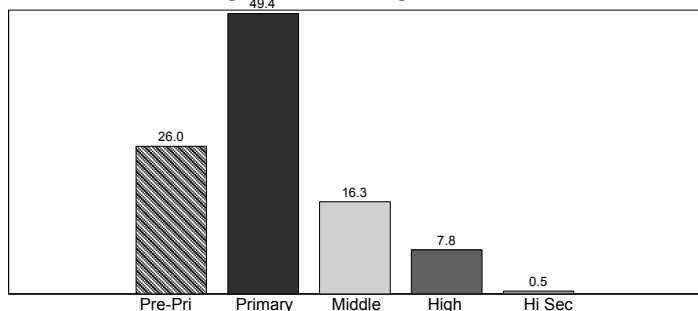


**Enrolment by Stage**

	Pre-Pri*	Primary	Middle	High	Hi Sec**	Total
Boys	20,600	41,897	15,404	7,348	530	85,779
Girls	17,048	29,527	8,129	3,918	240	58,862
<b>Total</b>	<b>37,648</b>	<b>71,424</b>	<b>23,533</b>	<b>11,266</b>	<b>770</b>	<b>144,641</b>

\*Pre-Primary, \*\*Hi Sec=Higher Secondary

**Stage-wise Percentage of Enrolment**

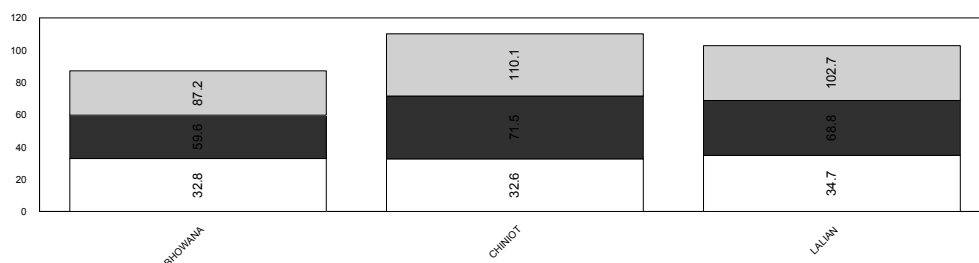
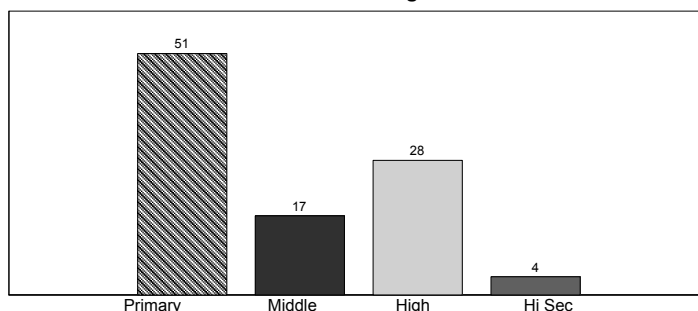


**Teachers by Level**

	Primary	Middle	High	Hi Sec*	Total
Male	1,025	322	716	92	2,155
Female	833	287	320	48	1,488
<b>Total</b>	<b>1,858</b>	<b>609</b>	<b>1,036</b>	<b>140</b>	<b>3,643</b>

\*Hi Sec=Higher Secondary

**Level-wise Percentage of Teachers**



Teachers
Enrolment
Institutions

## CHINIOT

	Mosque	Primary	Middle	High	Higher Sec	Total
<b>BUILDING AVAILABILITY</b>						
Available	0	741	79	58	4	882
Not Available	0	4	0	0	0	4
Not Reported	0	8	0	0	0	8
<b>Total</b>	<b>0</b>	<b>753</b>	<b>79</b>	<b>58</b>	<b>4</b>	<b>894</b>
<b>OWNERSHIP</b>						
Govt. Building	0	702	78	58	4	842
Rented	0	8	0	0	0	8
Donated	0	16	0	0	0	16
Rent Free	0	12	1	0	0	13
Other Building	0	3	0	0	0	3
No Building	0	4	0	0	0	4
Not Reported	0	8	0	0	0	8
<b>Total</b>	<b>0</b>	<b>753</b>	<b>79</b>	<b>58</b>	<b>4</b>	<b>894</b>
<b>TYPE OF CONSTRUCTION</b>						
Kacha	0	48	4	4	1	57
Paka	0	689	75	54	3	821
Mix	0	4	0	0	0	4
Not Reported	0	12	0	0	0	12
<b>Total</b>	<b>0</b>	<b>753</b>	<b>79</b>	<b>58</b>	<b>4</b>	<b>894</b>
<b>AVAILABILITY OF ELECTRICITY</b>						
Available	0	403	71	56	4	534
Not Available	0	350	8	2	0	360
<b>Total</b>	<b>0</b>	<b>753</b>	<b>79</b>	<b>58</b>	<b>4</b>	<b>894</b>
<b>AVAILABILITY OF DRINKING WATER</b>						
Available	0	725	79	58	4	866
Not Available	0	28	0	0	0	28
<b>Total</b>	<b>0</b>	<b>753</b>	<b>79</b>	<b>58</b>	<b>4</b>	<b>894</b>
<b>LATRINE FOR STUDENTS</b>						
Available	0	639	76	57	4	776
Not Available	0	114	3	1	0	118
<b>Total</b>	<b>0</b>	<b>753</b>	<b>79</b>	<b>58</b>	<b>4</b>	<b>894</b>
<b>BOUNDARY WALL</b>						
Available	0	602	68	52	4	726
Not Available	0	151	11	6	0	168
<b>Total</b>	<b>0</b>	<b>753</b>	<b>79</b>	<b>58</b>	<b>4</b>	<b>894</b>
<b>BUILDING CONDITION</b>						
Satisfactory	0	644	73	42	4	763
Need Repair	0	72	5	13	0	90
No Building	0	37	1	3	0	41
<b>Total</b>	<b>0</b>	<b>753</b>	<b>79</b>	<b>58</b>	<b>4</b>	<b>894</b>



No. of Tehsils

2

Area

48

District D.G. KHAN has a total number of 2050 Institutions. Out of these 1873 are located in Urban areas and the remaining 177 are in Rural areas.

The total enrolment for the district is 304703. Urban areas have an enrolment of 51274, whereas the Rural area share is 253429.

The total number of teachers is 7577, of these 1589 are teaching in Urban area Institutions and 5988 are teaching in Rural areas.

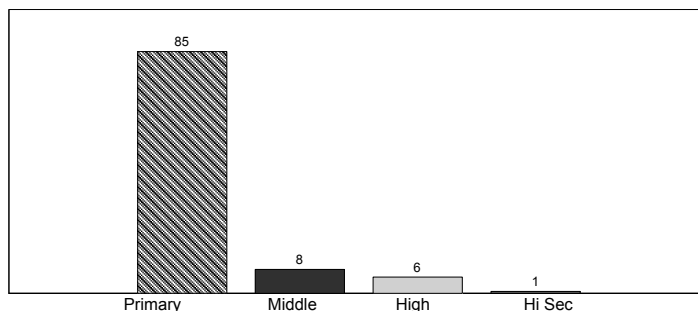


Punjab

Level-wise Percentage of Institutions

Institutions by Level					
	Primary	Middle	High	Hi Sec*	Total
Boys	1,095	97	74	9	1,275
Girls	651	75	43	6	775
<b>Total</b>	<b>1,746</b>	<b>172</b>	<b>117</b>	<b>15</b>	<b>2,050</b>

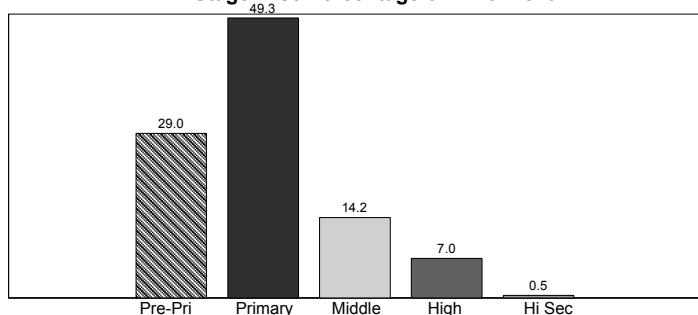
\*Hi Sec=Higher Secondary



Stage-wise Percentage of Enrolment

Enrolment by Stage						
	Pre-Pri*	Primary	Middle	High	Hi Sec**	Total
Boys	52,242	90,843	25,956	12,625	652	182,318
Girls	36,109	59,422	17,269	8,741	844	122,385
<b>Total</b>	<b>88,351</b>	<b>150,265</b>	<b>43,225</b>	<b>21,366</b>	<b>1,496</b>	<b>304,703</b>

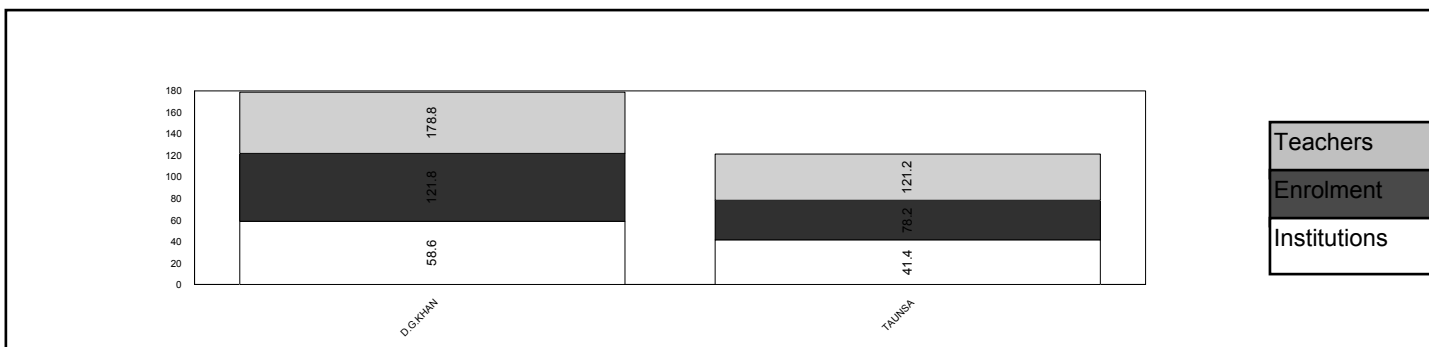
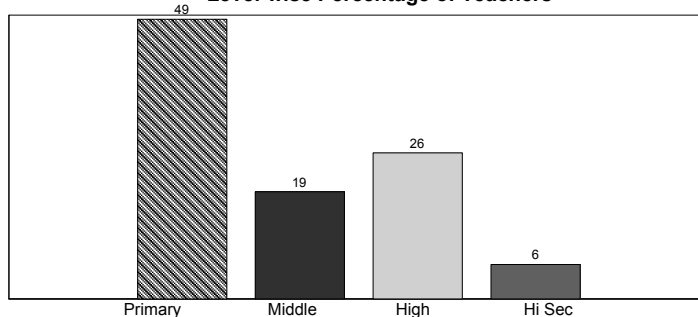
\*Pre-Primary, \*\*Hi Sec=Higher Secondary



Level-wise Percentage of Teachers

Teachers by Level					
	Primary	Middle	High	Hi Sec*	Total
Male	2,148	824	1,234	241	4,447
Female	1,587	607	716	220	3,130
<b>Total</b>	<b>3,735</b>	<b>1,431</b>	<b>1,950</b>	<b>461</b>	<b>7,577</b>

\*Hi Sec=Higher Secondary



## D.G. KHAN

	Mosque	Primary	Middle	High	Higher Sec	Total
<b>BUILDING AVAILABILITY</b>						
Available	0	1,555	171	115	15	1,856
Not Available	0	74	0	0	0	74
Not Reported	0	117	1	2	0	120
<b>Total</b>	<b>0</b>	<b>1,746</b>	<b>172</b>	<b>117</b>	<b>15</b>	<b>2,050</b>
<b>OWNERSHIP</b>						
Govt. Building	0	1,312	167	114	15	1,608
Rented	0	59	0	1	0	60
Donated	0	114	2	0	0	116
Rent Free	0	20	0	0	0	20
Other Building	0	46	2	0	0	48
No Building	0	78	0	0	0	78
Not Reported	0	117	1	2	0	120
<b>Total</b>	<b>0</b>	<b>1,746</b>	<b>172</b>	<b>117</b>	<b>15</b>	<b>2,050</b>
<b>TYPE OF CONSTRUCTION</b>						
Kacha	0	240	10	11	1	262
Paka	0	1,257	156	97	13	1,523
Mix	0	81	5	7	1	94
No Building	0	6	0	0	0	6
Not Reported	0	162	1	2	0	165
<b>Total</b>	<b>0</b>	<b>1,746</b>	<b>172</b>	<b>117</b>	<b>15</b>	<b>2,050</b>
<b>AVAILABILITY OF ELECTRICITY</b>						
Available	0	299	88	99	15	501
Not Available	0	1,447	84	18	0	1,549
<b>Total</b>	<b>0</b>	<b>1,746</b>	<b>172</b>	<b>117</b>	<b>15</b>	<b>2,050</b>
<b>AVAILABILITY OF DRINKING WATER</b>						
Available	0	1,070	136	110	15	1,331
Not Available	0	676	36	7	0	719
<b>Total</b>	<b>0</b>	<b>1,746</b>	<b>172</b>	<b>117</b>	<b>15</b>	<b>2,050</b>
<b>LATRINE FOR STUDENTS</b>						
Available	0	734	112	95	14	955
Not Available	0	1,004	58	21	1	1,084
Not Reported	0	8	2	1	0	11
<b>Total</b>	<b>0</b>	<b>1,746</b>	<b>172</b>	<b>117</b>	<b>15</b>	<b>2,050</b>
<b>BOUNDARY WALL</b>						
Available	0	918	119	89	15	1,141
Not Available	0	828	53	28	0	909
<b>Total</b>	<b>0</b>	<b>1,746</b>	<b>172</b>	<b>117</b>	<b>15</b>	<b>2,050</b>
<b>BUILDING CONDITION</b>						
Satisfactory	0	1,253	132	93	11	1,489
Need Repair	0	260	35	21	3	319
No Building	0	233	5	3	1	242
<b>Total</b>	<b>0</b>	<b>1,746</b>	<b>172</b>	<b>117</b>	<b>15</b>	<b>2,050</b>

\*Higher Sec=Higher Secondary

# FAISALABAD

No. of Tehsils

6

Area

5856

District FAISALABAD has a total number of 2205 Institutions. Out of these 1794 are located in Urban areas and the remaining 411 are in Rural areas.

The total enrolment for the district is 727149. Urban areas have an enrolment of 252939, whereas the Rural area share is 474210.

The total number of teachers is 19163, of these 6891 are teaching in Urban area Institutions and 12272 are teaching in Rural areas.



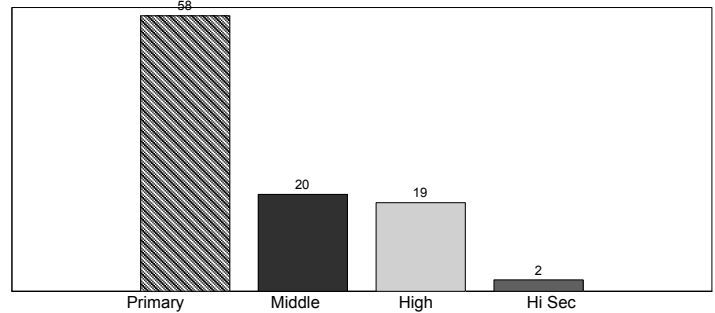
Punjab

**Institutions by Level**

	Primary	Middle	High	Hi Sec*	Total
Boys	729	149	201	22	1,101
Girls	556	303	213	32	1,104
<b>Total</b>	<b>1,285</b>	<b>452</b>	<b>414</b>	<b>54</b>	<b>2,205</b>

\*Hi Sec=Higher Secondary

**Level-wise Percentage of Institutions**

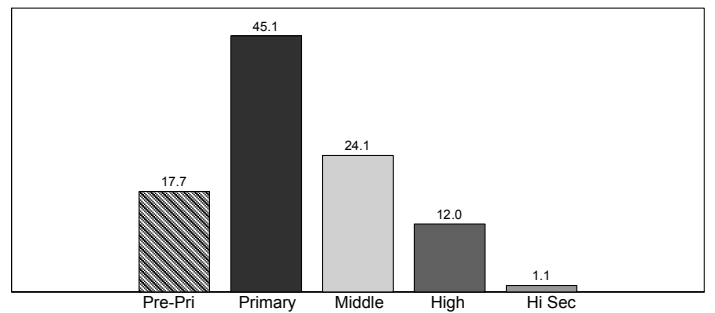


**Enrolment by Stage**

	Pre-Pri*	Primary	Middle	High	Hi Sec**	Total
Boys	61,982	157,002	91,133	45,878	3,158	359,153
Girls	66,945	170,981	83,904	41,200	4,966	367,996
<b>Total</b>	<b>128,927</b>	<b>327,983</b>	<b>175,037</b>	<b>87,078</b>	<b>8,124</b>	<b>727,149</b>

\*Pre-Primary, \*\*Hi Sec=Higher Secondary

**Stage-wise Percentage of Enrolment**

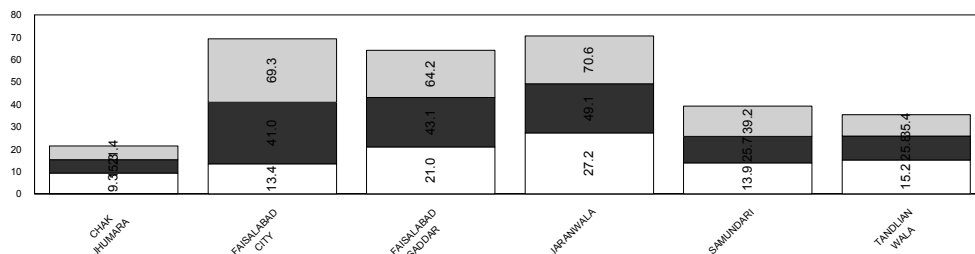
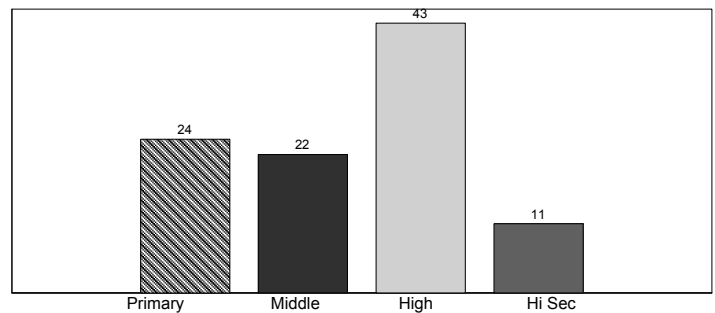


**Teachers by Level**

	Primary	Middle	High	Hi Sec*	Total
Male	2,695	1,453	4,248	1,103	9,499
Female	1,971	2,751	3,945	997	9,664
<b>Total</b>	<b>4,666</b>	<b>4,204</b>	<b>8,193</b>	<b>2,100</b>	<b>19,163</b>

\*Hi Sec=Higher Secondary

**Level-wise Percentage of Teachers**



Teachers
Enrolment
Institutions

## FAISALABAD

	Mosque	Primary	Middle	High	Higher Sec	Total
<b>BUILDING AVAILABILITY</b>						
Available	0	1,274	452	414	54	2,194
Not Available	0	1	0	0	0	1
Not Reported	0	10	0	0	0	10
<b>Total</b>	<b>0</b>	<b>1,285</b>	<b>452</b>	<b>414</b>	<b>54</b>	<b>2,205</b>
<b>OWNERSHIP</b>						
Govt. Building	0	1,236	420	385	51	2,092
Rented	0	2	0	1	0	3
Donated	0	8	2	2	0	12
Rent Free	0	26	28	25	3	82
Other Building	0	2	2	1	0	5
No Building	0	1	0	0	0	1
Not Reported	0	10	0	0	0	10
<b>Total</b>	<b>0</b>	<b>1,285</b>	<b>452</b>	<b>414</b>	<b>54</b>	<b>2,205</b>
<b>TYPE OF CONSTRUCTION</b>						
Kacha	0	55	17	9	1	82
Paka	0	1,199	426	398	53	2,076
Mix	0	19	9	7	0	35
Not Reported	0	12	0	0	0	12
<b>Total</b>	<b>0</b>	<b>1,285</b>	<b>452</b>	<b>414</b>	<b>54</b>	<b>2,205</b>
<b>AVAILABILITY OF ELECTRICITY</b>						
Available	0	1,078	434	406	53	1,971
Not Available	0	207	18	8	1	234
<b>Total</b>	<b>0</b>	<b>1,285</b>	<b>452</b>	<b>414</b>	<b>54</b>	<b>2,205</b>
<b>AVAILABILITY OF DRINKING WATER</b>						
Available	0	1,241	443	407	54	2,145
Not Available	0	44	9	7	0	60
<b>Total</b>	<b>0</b>	<b>1,285</b>	<b>452</b>	<b>414</b>	<b>54</b>	<b>2,205</b>
<b>LATRINE FOR STUDENTS</b>						
Available	0	1,119	430	399	52	2,000
Not Available	0	155	17	14	2	188
Not Reported	0	11	5	1	0	17
<b>Total</b>	<b>0</b>	<b>1,285</b>	<b>452</b>	<b>414</b>	<b>54</b>	<b>2,205</b>
<b>BOUNDARY WALL</b>						
Available	0	1,116	440	388	54	1,998
Not Available	0	169	12	26	0	207
<b>Total</b>	<b>0</b>	<b>1,285</b>	<b>452</b>	<b>414</b>	<b>54</b>	<b>2,205</b>
<b>BUILDING CONDITION</b>						
Satisfactory	0	1,128	411	354	50	1,943
Need Repair	0	114	31	50	3	198
No Building	0	43	10	10	1	64
<b>Total</b>	<b>0</b>	<b>1,285</b>	<b>452</b>	<b>414</b>	<b>54</b>	<b>2,205</b>

# GUJRANWALA

No. of Tehsils

4

Area

3622

District GUJRANWALA has a total number of 2006 Institutions. Out of these 1672 are located in Urban areas and the remaining 334 are in Rural

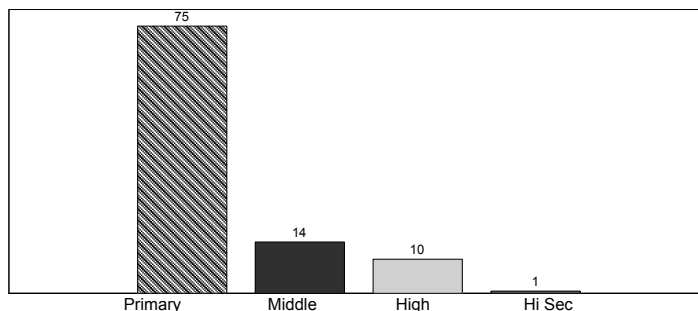
The total enrolment for the district is 406464. Urban areas have an enrolment of 152987, whereas the Rural area share is 253477.

The total number of teachers is 11675, of these 4424 are teaching in Urban area Institutions and 7251 are teaching in Rural areas.

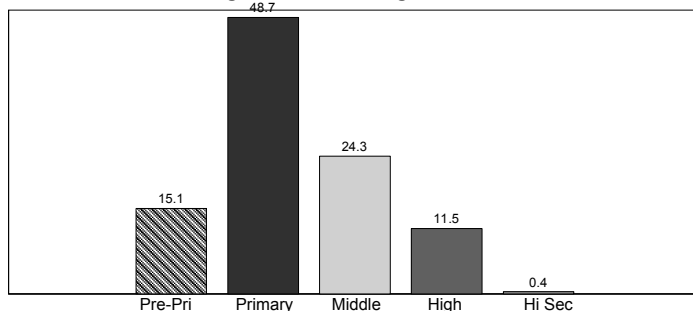


Punjab

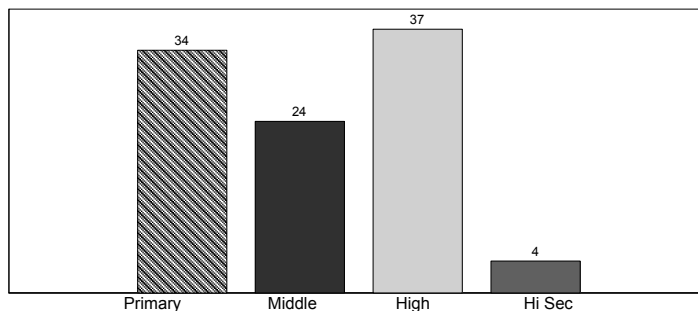
**Level-wise Percentage of Institutions**



**Stage-wise Percentage of Enrolment**



**Level-wise Percentage of Teachers**



**Institutions by Level**

	Primary	Middle	High	Hi Sec*	Total
Boys	767	117	106	6	996
Girls	744	173	87	6	1,010
<b>Total</b>	<b>1,511</b>	<b>290</b>	<b>193</b>	<b>12</b>	<b>2,006</b>

\*Hi Sec=Higher Secondary

**Enrolment by Stage**

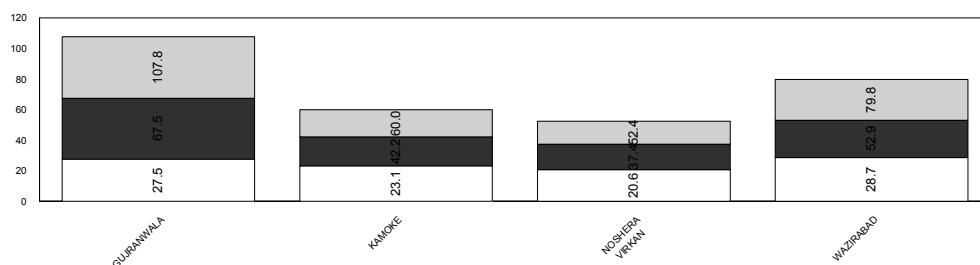
	Pre-Pri*	Primary	Middle	High	Hi Sec**	Total
Boys	26,847	98,387	51,296	26,028	725	203,283
Girls	34,387	99,650	47,459	20,779	906	203,181
<b>Total</b>	<b>61,234</b>	<b>198,037</b>	<b>98,755</b>	<b>46,807</b>	<b>1,631</b>	<b>406,464</b>

\*Pre-Primary, \*\*Hi Sec=Higher Secondary

**Teachers by Level**

	Primary	Middle	High	Hi Sec*	Total
Male	2,122	1,290	2,434	293	6,139
Female	1,869	1,531	1,906	230	5,536
<b>Total</b>	<b>3,991</b>	<b>2,821</b>	<b>4,340</b>	<b>523</b>	<b>11,675</b>

\*Hi Sec=Higher Secondary



Teachers  
Enrolment  
Institutions

## GUJRANWALA

	Mosque	Primary	Middle	High	Higher Sec	Total
<b>BUILDING AVAILABILITY</b>						
Available	0	1,434	289	191	12	1,926
Not Available	0	16	0	0	0	16
Not Reported	0	61	1	2	0	64
<b>Total</b>	<b>0</b>	<b>1,511</b>	<b>290</b>	<b>193</b>	<b>12</b>	<b>2,006</b>
<b>OWNERSHIP</b>						
Govt. Building	0	1,294	267	189	12	1,762
Rented	0	27	4	0	0	31
Donated	0	45	2	0	0	47
Rent Free	0	19	14	1	0	34
Other Building	0	49	2	1	0	52
No Building	0	16	0	0	0	16
Not Reported	0	61	1	2	0	64
<b>Total</b>	<b>0</b>	<b>1,511</b>	<b>290</b>	<b>193</b>	<b>12</b>	<b>2,006</b>
<b>TYPE OF CONSTRUCTION</b>						
Kacha	0	84	11	7	0	102
Paka	0	1,295	269	180	12	1,756
Mix	0	64	9	4	0	77
No Building	0	4	0	0	0	4
Not Reported	0	64	1	2	0	67
<b>Total</b>	<b>0</b>	<b>1,511</b>	<b>290</b>	<b>193</b>	<b>12</b>	<b>2,006</b>
<b>AVAILABILITY OF ELECTRICITY</b>						
Available	0	946	272	183	12	1,413
Not Available	0	565	18	10	0	593
<b>Total</b>	<b>0</b>	<b>1,511</b>	<b>290</b>	<b>193</b>	<b>12</b>	<b>2,006</b>
<b>AVAILABILITY OF DRINKING WATER</b>						
Available	0	1,352	288	190	12	1,842
Not Available	0	159	2	3	0	164
<b>Total</b>	<b>0</b>	<b>1,511</b>	<b>290</b>	<b>193</b>	<b>12</b>	<b>2,006</b>
<b>LATRINE FOR STUDENTS</b>						
Available	0	1,036	262	170	11	1,479
Not Available	0	446	16	19	1	482
Not Reported	0	29	12	4	0	45
<b>Total</b>	<b>0</b>	<b>1,511</b>	<b>290</b>	<b>193</b>	<b>12</b>	<b>2,006</b>
<b>BOUNDARY WALL</b>						
Available	0	1,289	281	189	12	1,771
Not Available	0	222	9	4	0	235
<b>Total</b>	<b>0</b>	<b>1,511</b>	<b>290</b>	<b>193</b>	<b>12</b>	<b>2,006</b>
<b>BUILDING CONDITION</b>						
Satisfactory	0	1,137	252	151	9	1,549
Need Repair	0	256	27	37	3	323
No Building	0	118	11	5	0	134
<b>Total</b>	<b>0</b>	<b>1,511</b>	<b>290</b>	<b>193</b>	<b>12</b>	<b>2,006</b>

\*Higher Sec=Higher Secondary

# GUJRAT

No. of Tehsils

3

Area

3192

District GUJRAT has a total number of 1762 Institutions. Out of these 1603 are located in Urban areas and the remaining 159 are in Rural areas.

The total enrolment for the district is 312370. Urban areas have an enrolment of 67887, whereas the Rural area share is 244483.

The total number of teachers is 9701, of these 1998 are teaching in Urban area Institutions and 7703 are teaching in Rural areas.



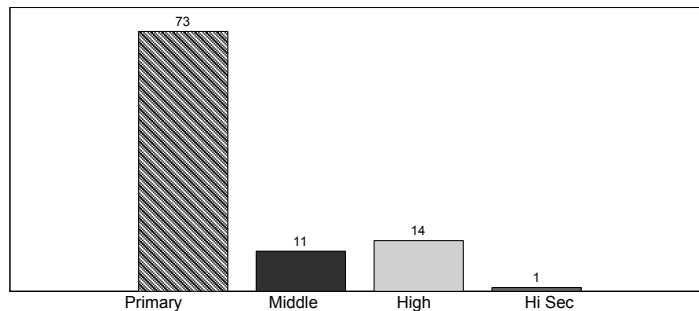
Punjab

**Institutions by Level**

	Primary	Middle	High	Hi Sec*	Total
Boys	645	76	135	7	863
Girls	646	124	117	12	899
<b>Total</b>	<b>1,291</b>	<b>200</b>	<b>252</b>	<b>19</b>	<b>1,762</b>

\*Hi Sec=Higher Secondary

**Level-wise Percentage of Institutions**

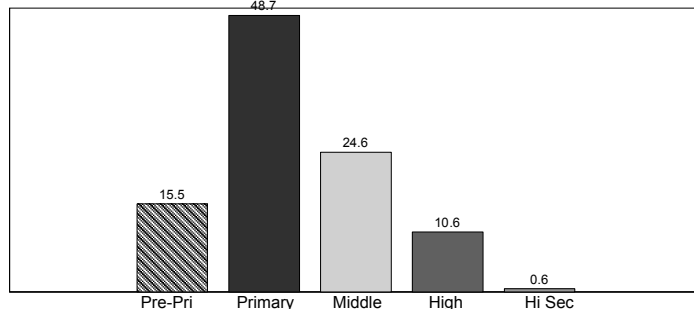


**Enrolment by Stage**

	Pre-Pri*	Primary	Middle	High	Hi Sec**	Total
Boys	19,657	70,322	37,813	16,800	542	145,134
Girls	28,839	81,771	39,065	16,245	1,316	167,236
<b>Total</b>	<b>48,496</b>	<b>152,093</b>	<b>76,878</b>	<b>33,045</b>	<b>1,858</b>	<b>312,370</b>

\*Pre-Primary, \*\*Hi Sec=Higher Secondary

**Stage-wise Percentage of Enrolment**

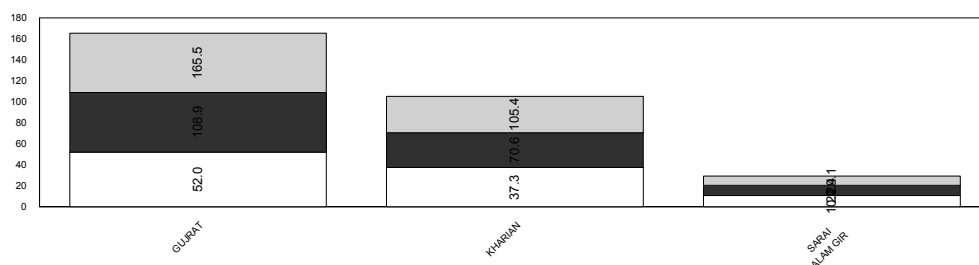
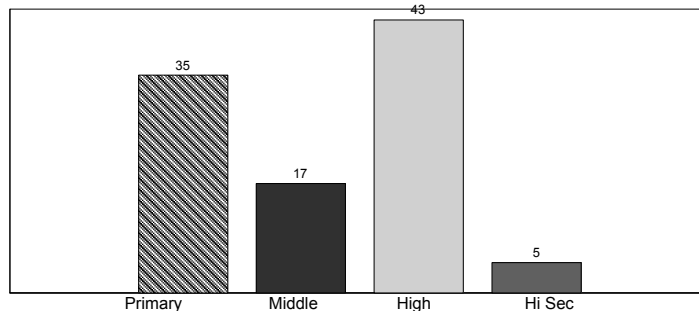


**Teachers by Level**

	Primary	Middle	High	Hi Sec*	Total
Male	1,705	704	2,300	168	4,877
Female	1,644	980	1,901	299	4,824
<b>Total</b>	<b>3,349</b>	<b>1,684</b>	<b>4,201</b>	<b>467</b>	<b>9,701</b>

\*Hi Sec=Higher Secondary

**Level-wise Percentage of Teachers**



Teachers  
Enrolment  
Institutions

**GUJRAT**

	Mosque	Primary	Middle	High	Higher Sec	Total
<b>BUILDING AVAILABILITY</b>						
Available	0	1,270	200	252	19	1,741
Not Available	0	10	0	0	0	10
Not Reported	0	11	0	0	0	11
<b>Total</b>	<b>0</b>	<b>1,291</b>	<b>200</b>	<b>252</b>	<b>19</b>	<b>1,762</b>
<b>OWNERSHIP</b>						
Govt. Building	0	1,187	197	245	19	1,648
Rented	0	7	0	1	0	8
Donated	0	35	0	0	0	35
Rent Free	0	15	2	3	0	20
Other Building	0	25	1	3	0	29
No Building	0	11	0	0	0	11
Not Reported	0	11	0	0	0	11
<b>Total</b>	<b>0</b>	<b>1,291</b>	<b>200</b>	<b>252</b>	<b>19</b>	<b>1,762</b>
<b>TYPE OF CONSTRUCTION</b>						
Kacha	0	67	9	9	1	86
Paka	0	1,170	191	238	17	1,616
Mix	0	37	0	5	1	43
Not Reported	0	17	0	0	0	17
<b>Total</b>	<b>0</b>	<b>1,291</b>	<b>200</b>	<b>252</b>	<b>19</b>	<b>1,762</b>
<b>AVAILABILITY OF ELECTRICITY</b>						
Available	0	1,115	190	247	18	1,570
Not Available	0	176	10	5	1	192
<b>Total</b>	<b>0</b>	<b>1,291</b>	<b>200</b>	<b>252</b>	<b>19</b>	<b>1,762</b>
<b>AVAILABILITY OF DRINKING WATER</b>						
Available	0	1,215	199	249	18	1,681
Not Available	0	76	1	3	1	81
<b>Total</b>	<b>0</b>	<b>1,291</b>	<b>200</b>	<b>252</b>	<b>19</b>	<b>1,762</b>
<b>LATRINE FOR STUDENTS</b>						
Available	0	1,091	191	233	18	1,533
Not Available	0	191	7	18	1	217
Not Reported	0	9	2	1	0	12
<b>Total</b>	<b>0</b>	<b>1,291</b>	<b>200</b>	<b>252</b>	<b>19</b>	<b>1,762</b>
<b>BOUNDARY WALL</b>						
Available	0	1,234	197	239	19	1,689
Not Available	0	57	3	13	0	73
<b>Total</b>	<b>0</b>	<b>1,291</b>	<b>200</b>	<b>252</b>	<b>19</b>	<b>1,762</b>
<b>BUILDING CONDITION</b>						
Satisfactory	0	1,131	183	209	17	1,540
Need Repair	0	100	12	35	1	148
No Building	0	60	5	8	1	74
<b>Total</b>	<b>0</b>	<b>1,291</b>	<b>200</b>	<b>252</b>	<b>19</b>	<b>1,762</b>



# HAFIZABAD

No. of Tehsils

2

Area

2367

District HAFIZABAD has a total number of 904 Institutions. Out of these 807 are located in Urban areas and the remaining 97 are in Rural areas.

The total enrolment for the district is 139114. Urban areas have an enrolment of 37353, whereas the Rural area share is 101761.

The total number of teachers is 3626, of these 1019 are teaching in Urban area Institutions and 2607 are teaching in Rural areas.



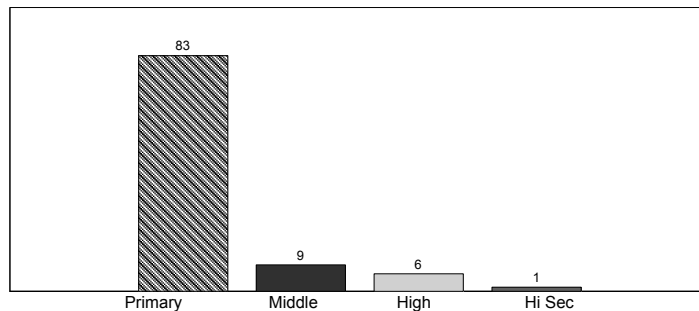
Punjab

**Institutions by Level**

	Primary	Middle	High	Hi Sec*	Total
Boys	414	32	35	6	487
Girls	337	52	21	7	417
<b>Total</b>	<b>751</b>	<b>84</b>	<b>56</b>	<b>13</b>	<b>904</b>

\*Hi Sec=Higher Secondary

**Level-wise Percentage of Institutions**

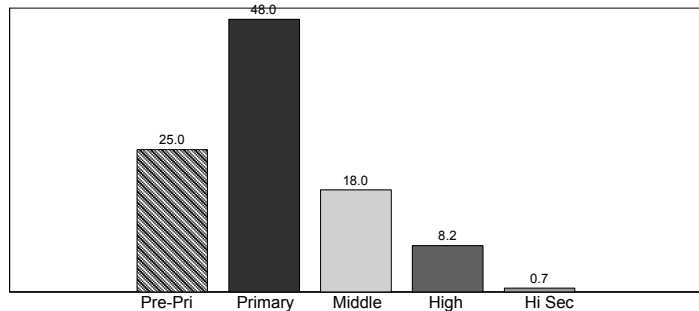


**Enrolment by Stage**

	Pre-Pri*	Primary	Middle	High	Hi Sec**	Total
Boys	19,566	39,241	14,894	6,800	433	80,934
Girls	15,268	27,602	10,158	4,579	573	58,180
<b>Total</b>	<b>34,834</b>	<b>66,843</b>	<b>25,052</b>	<b>11,379</b>	<b>1,006</b>	<b>139,114</b>

\*Pre-Primary, \*\*Hi Sec=Higher Secondary

**Stage-wise Percentage of Enrolment**

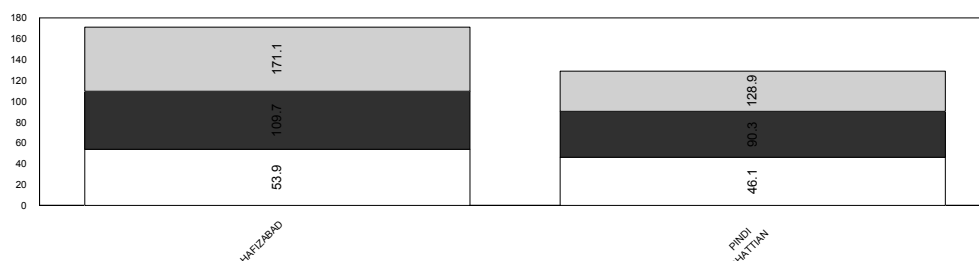
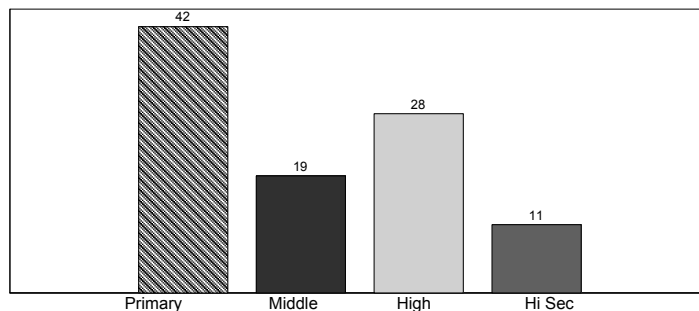


**Teachers by Level**

	Primary	Middle	High	Hi Sec*	Total
Male	867	257	731	201	2,056
Female	663	416	300	191	1,570
<b>Total</b>	<b>1,530</b>	<b>673</b>	<b>1,031</b>	<b>392</b>	<b>3,626</b>

\*Hi Sec=Higher Secondary

**Level-wise Percentage of Teachers**



Teachers
Enrolment
Institutions

## HAFIZABAD

	Mosque	Primary	Middle	High	Higher Sec	Total
<b>BUILDING AVAILABILITY</b>						
Available	0	702	84	56	13	855
Not Available	0	17	0	0	0	17
Not Reported	0	32	0	0	0	32
<b>Total</b>	<b>0</b>	<b>751</b>	<b>84</b>	<b>56</b>	<b>13</b>	<b>904</b>
<b>OWNERSHIP</b>						
Govt. Building	0	672	82	55	12	821
Donated	0	8	0	0	0	8
Rent Free	0	12	2	1	0	15
Other Building	0	10	0	0	1	11
No Building	0	17	0	0	0	17
Not Reported	0	32	0	0	0	32
<b>Total</b>	<b>0</b>	<b>751</b>	<b>84</b>	<b>56</b>	<b>13</b>	<b>904</b>
<b>TYPE OF CONSTRUCTION</b>						
Kacha	0	43	6	1	1	51
Paka	0	661	78	55	12	806
Mix	0	6	0	0	0	6
No Building	0	1	0	0	0	1
Not Reported	0	40	0	0	0	40
<b>Total</b>	<b>0</b>	<b>751</b>	<b>84</b>	<b>56</b>	<b>13</b>	<b>904</b>
<b>AVAILABILITY OF ELECTRICITY</b>						
Available	0	474	79	56	13	622
Not Available	0	277	5	0	0	282
<b>Total</b>	<b>0</b>	<b>751</b>	<b>84</b>	<b>56</b>	<b>13</b>	<b>904</b>
<b>AVAILABILITY OF DRINKING WATER</b>						
Available	0	666	84	55	13	818
Not Available	0	85	0	1	0	86
<b>Total</b>	<b>0</b>	<b>751</b>	<b>84</b>	<b>56</b>	<b>13</b>	<b>904</b>
<b>LATRINE FOR STUDENTS</b>						
Available	0	573	74	52	13	712
Not Available	0	175	10	4	0	189
Not Reported	0	3	0	0	0	3
<b>Total</b>	<b>0</b>	<b>751</b>	<b>84</b>	<b>56</b>	<b>13</b>	<b>904</b>
<b>BOUNDARY WALL</b>						
Available	0	653	83	56	13	805
Not Available	0	98	1	0	0	99
<b>Total</b>	<b>0</b>	<b>751</b>	<b>84</b>	<b>56</b>	<b>13</b>	<b>904</b>
<b>BUILDING CONDITION</b>						
Satisfactory	0	572	75	43	10	700
Need Repair	0	83	2	12	2	99
No Building	0	96	7	1	1	105
<b>Total</b>	<b>0</b>	<b>751</b>	<b>84</b>	<b>56</b>	<b>13</b>	<b>904</b>

\*Higher Sec=Higher Secondary

# JEHLUM

No. of Tehsils

4

Area

3475

District JEHLUM has a total number of 1019 Institutions. Out of these 925 are located in Urban areas and the remaining 94 are in Rural areas.

The total enrolment for the district is 161355. Urban areas have an enrolment of 36311, whereas the Rural area share is 125044.

The total number of teachers is 5423, of these 1263 are teaching in Urban area Institutions and 4160 are teaching in Rural areas.



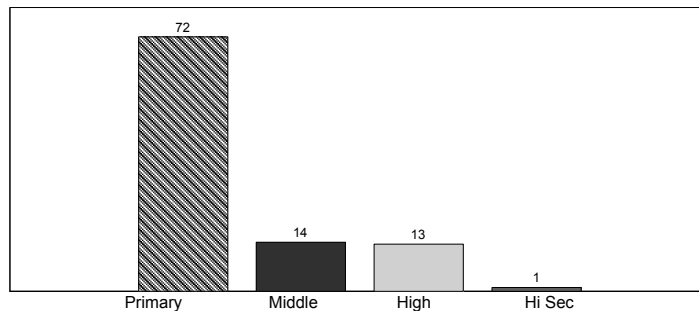
Punjab

**Institutions by Level**

	Primary	Middle	High	Hi Sec*	Total
Boys	369	61	68	5	503
Girls	362	80	68	6	516
<b>Total</b>	<b>731</b>	<b>141</b>	<b>136</b>	<b>11</b>	<b>1,019</b>

\*Hi Sec=Higher Secondary

**Level-wise Percentage of Institutions**

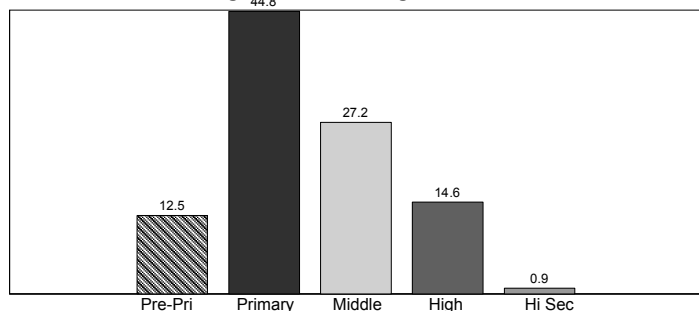


**Enrolment by Stage**

	Pre-Pri*	Primary	Middle	High	Hi Sec**	Total
Boys	8,585	34,456	22,935	12,970	510	79,456
Girls	11,541	37,834	20,950	10,558	1,016	81,899
<b>Total</b>	<b>20,126</b>	<b>72,290</b>	<b>43,885</b>	<b>23,528</b>	<b>1,526</b>	<b>161,355</b>

\*Pre-Primary, \*\*Hi Sec=Higher Secondary

**Stage-wise Percentage of Enrolment**

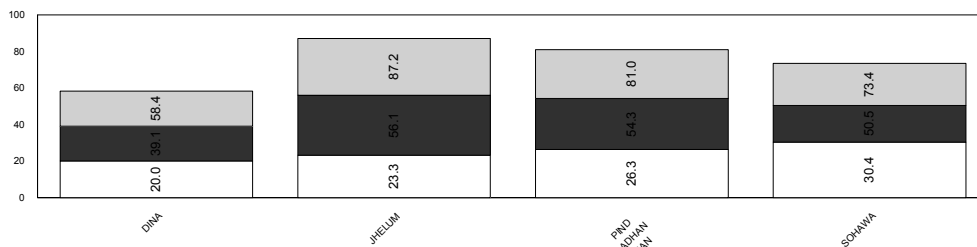
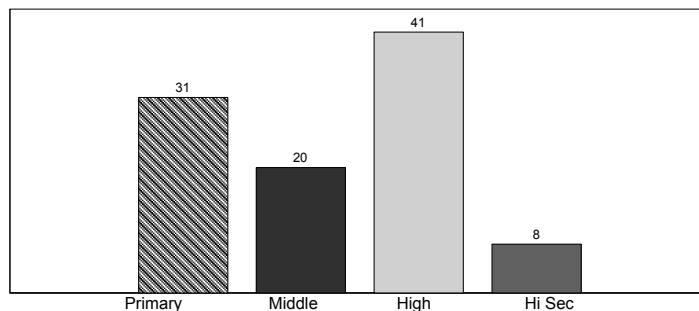


**Teachers by Level**

	Primary	Middle	High	Hi Sec*	Total
Male	917	558	1,229	203	2,907
Female	765	519	1,014	218	2,516
<b>Total</b>	<b>1,682</b>	<b>1,077</b>	<b>2,243</b>	<b>421</b>	<b>5,423</b>

\*Hi Sec=Higher Secondary

**Level-wise Percentage of Teachers**



Teachers  
Enrolment  
Institutions

## JEHLUM

	Mosque	Primary	Middle	High	Higher Sec	Total
<b>BUILDING AVAILABILITY</b>						
Available	0	716	140	136	11	1,003
Not Available	0	7	1	0	0	8
Not Reported	0	8	0	0	0	8
<b>Total</b>	<b>0</b>	<b>731</b>	<b>141</b>	<b>136</b>	<b>11</b>	<b>1,019</b>
<b>OWNERSHIP</b>						
Govt. Building	0	676	137	134	11	958
Rented	0	1	1	0	0	2
Donated	0	15	0	0	0	15
Rent Free	0	13	1	1	0	15
Other Building	0	11	1	1	0	13
No Building	0	7	1	0	0	8
Not Reported	0	8	0	0	0	8
<b>Total</b>	<b>0</b>	<b>731</b>	<b>141</b>	<b>136</b>	<b>11</b>	<b>1,019</b>
<b>TYPE OF CONSTRUCTION</b>						
Kacha	0	45	7	3	0	55
Paka	0	636	129	130	9	904
Mix	0	38	5	3	2	48
No Building	0	1	0	0	0	1
Not Reported	0	11	0	0	0	11
<b>Total</b>	<b>0</b>	<b>731</b>	<b>141</b>	<b>136</b>	<b>11</b>	<b>1,019</b>
<b>AVAILABILITY OF ELECTRICITY</b>						
Available	0	549	131	132	11	823
Not Available	0	182	10	4	0	196
<b>Total</b>	<b>0</b>	<b>731</b>	<b>141</b>	<b>136</b>	<b>11</b>	<b>1,019</b>
<b>AVAILABILITY OF DRINKING WATER</b>						
Available	0	533	124	129	11	797
Not Available	0	198	17	7	0	222
<b>Total</b>	<b>0</b>	<b>731</b>	<b>141</b>	<b>136</b>	<b>11</b>	<b>1,019</b>
<b>LATRINE FOR STUDENTS</b>						
Available	0	524	119	121	10	774
Not Available	0	196	21	14	1	232
Not Reported	0	11	1	1	0	13
<b>Total</b>	<b>0</b>	<b>731</b>	<b>141</b>	<b>136</b>	<b>11</b>	<b>1,019</b>
<b>BOUNDARY WALL</b>						
Available	0	655	137	133	11	936
Not Available	0	76	4	3	0	83
<b>Total</b>	<b>0</b>	<b>731</b>	<b>141</b>	<b>136</b>	<b>11</b>	<b>1,019</b>
<b>BUILDING CONDITION</b>						
Satisfactory	0	600	124	112	9	845
Need Repair	0	84	15	15	2	116
No Building	0	47	2	9	0	58
<b>Total</b>	<b>0</b>	<b>731</b>	<b>141</b>	<b>136</b>	<b>11</b>	<b>1,019</b>

# JHANG

No. of Tehsils

4

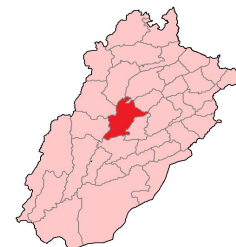
Area

8809

District JHANG has a total number of 1974 Institutions. Out of these 1788 are located in Urban areas and the remaining 186 are in Rural areas.

The total enrolment for the district is 301973. Urban areas have an enrolment of 53705, whereas the Rural area share is 248268.

The total number of teachers is 8574, of these 1871 are teaching in Urban area Institutions and 6703 are teaching in Rural areas.

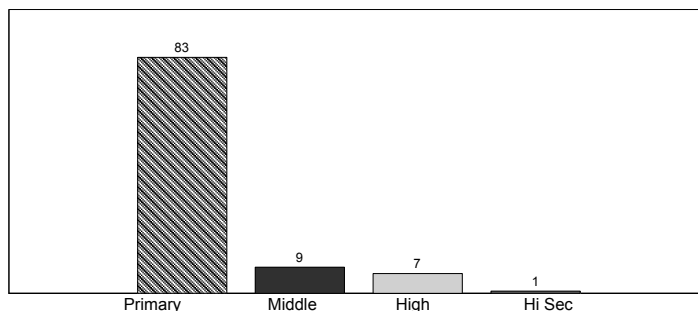


Punjab

**Level-wise Percentage of Institutions**

Institutions by Level					
	Primary	Middle	High	Hi Sec*	Total
Boys	701	90	88	8	887
Girls	940	91	49	7	1,087
<b>Total</b>	<b>1,641</b>	<b>181</b>	<b>137</b>	<b>15</b>	<b>1,974</b>

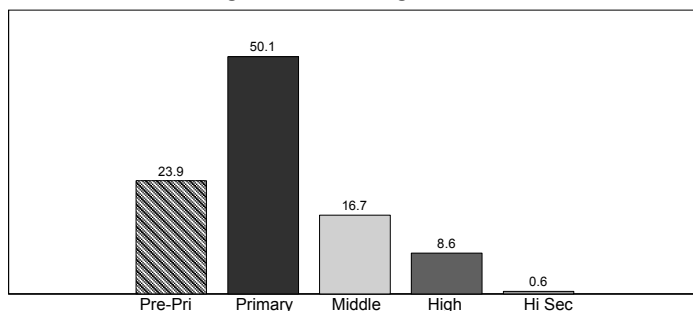
\*Hi Sec=Higher Secondary



**Stage-wise Percentage of Enrolment**

Enrolment by Stage						
	Pre-Pri*	Primary	Middle	High	Hi Sec**	Total
Boys	35,347	86,267	33,525	18,318	1,179	174,636
Girls	36,975	65,142	16,902	7,729	589	127,337
<b>Total</b>	<b>72,322</b>	<b>151,409</b>	<b>50,427</b>	<b>26,047</b>	<b>1,768</b>	<b>301,973</b>

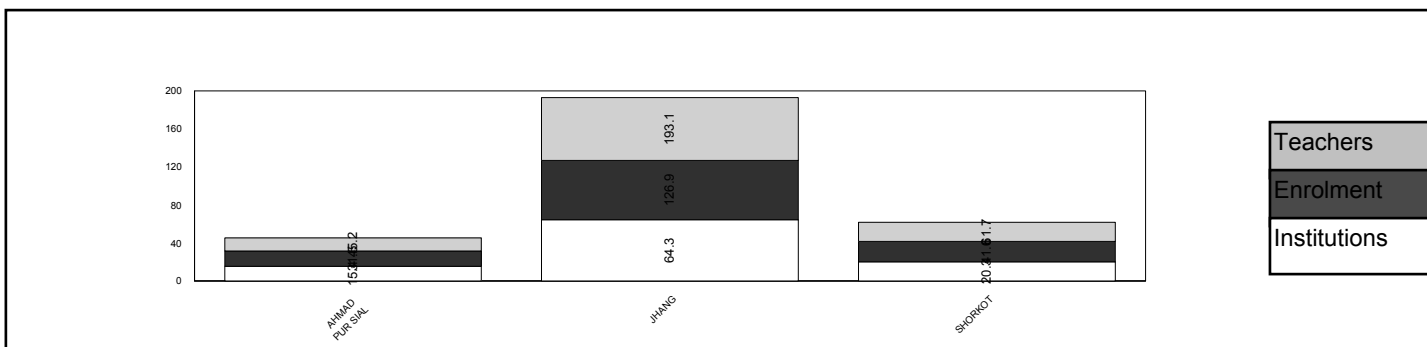
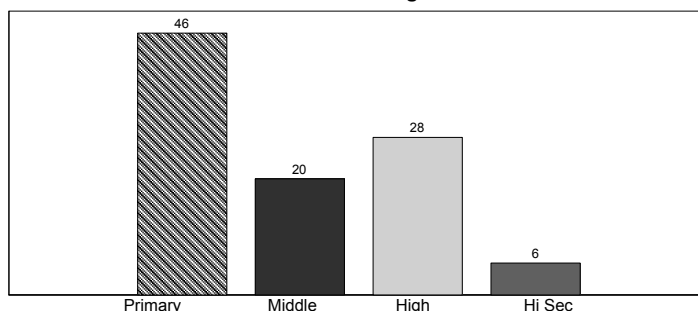
\*Pre-Primary, \*\*Hi Sec=Higher Secondary



**Level-wise Percentage of Teachers**

Teachers by Level					
	Primary	Middle	High	Hi Sec*	Total
Male	1,780	948	1,619	262	4,609
Female	2,177	806	760	222	3,965
<b>Total</b>	<b>3,957</b>	<b>1,754</b>	<b>2,379</b>	<b>484</b>	<b>8,574</b>

\*Hi Sec=Higher Secondary



## JHANG

	Mosque	Primary	Middle	High	Higher Sec	Total
<b>BUILDING AVAILABILITY</b>						
Available	0	1,620	181	137	15	1,953
Not Available	0	17	0	0	0	17
Not Reported	0	4	0	0	0	4
<b>Total</b>	<b>0</b>	<b>1,641</b>	<b>181</b>	<b>137</b>	<b>15</b>	<b>1,974</b>
<b>OWNERSHIP</b>						
Govt. Building	0	1,568	180	135	15	1,898
Rented	0	26	0	0	0	26
Donated	0	11	0	0	0	11
Rent Free	0	5	1	1	0	7
Other Building	0	7	0	1	0	8
No Building	0	20	0	0	0	20
Not Reported	0	4	0	0	0	4
<b>Total</b>	<b>0</b>	<b>1,641</b>	<b>181</b>	<b>137</b>	<b>15</b>	<b>1,974</b>
<b>TYPE OF CONSTRUCTION</b>						
Kacha	0	66	8	3	0	77
Paka	0	1,548	170	131	15	1,864
Mix	0	6	3	3	0	12
No Building	0	4	0	0	0	4
Not Reported	0	17	0	0	0	17
<b>Total</b>	<b>0</b>	<b>1,641</b>	<b>181</b>	<b>137</b>	<b>15</b>	<b>1,974</b>
<b>AVAILABILITY OF ELECTRICITY</b>						
Available	0	807	159	133	15	1,114
Not Available	0	834	22	4	0	860
<b>Total</b>	<b>0</b>	<b>1,641</b>	<b>181</b>	<b>137</b>	<b>15</b>	<b>1,974</b>
<b>AVAILABILITY OF DRINKING WATER</b>						
Available	0	1,567	179	137	15	1,898
Not Available	0	74	2	0	0	76
<b>Total</b>	<b>0</b>	<b>1,641</b>	<b>181</b>	<b>137</b>	<b>15</b>	<b>1,974</b>
<b>LATRINE FOR STUDENTS</b>						
Available	0	1,283	166	130	12	1,591
Not Available	0	343	14	7	2	366
Not Reported	0	15	1	0	1	17
<b>Total</b>	<b>0</b>	<b>1,641</b>	<b>181</b>	<b>137</b>	<b>15</b>	<b>1,974</b>
<b>BOUNDARY WALL</b>						
Available	0	1,292	159	125	15	1,591
Not Available	0	349	22	12	0	383
<b>Total</b>	<b>0</b>	<b>1,641</b>	<b>181</b>	<b>137</b>	<b>15</b>	<b>1,974</b>
<b>BUILDING CONDITION</b>						
Satisfactory	0	1,361	156	109	12	1,638
Need Repair	0	206	22	26	3	257
No Building	0	74	3	2	0	79
<b>Total</b>	<b>0</b>	<b>1,641</b>	<b>181</b>	<b>137</b>	<b>15</b>	<b>1,974</b>

\*Higher Sec=Higher Secondary

# KASUR

No. of Tehsils

4

Area

3995

District KASUR has a total number of 1619 Institutions. Out of these 1469 are located in Urban areas and the remaining 150 are in Rural areas.

The total enrolment for the district is 362881. Urban areas have an enrolment of 67020, whereas the Rural area share is 295861.

The total number of teachers is 8567, of these 1724 are teaching in Urban area Institutions and 6843 are teaching in Rural areas.



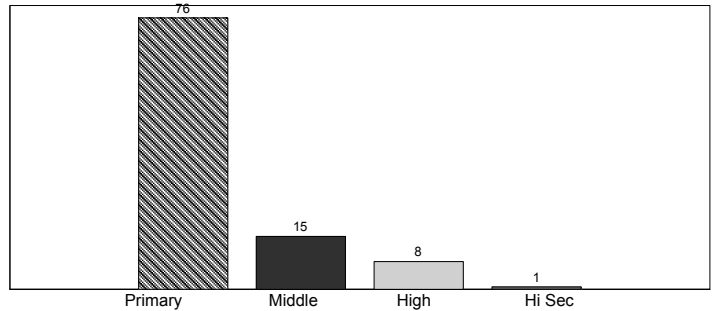
Punjab

**Institutions by Level**

	Primary	Middle	High	Hi Sec*	Total
Boys	675	101	82	5	863
Girls	563	141	45	7	756
<b>Total</b>	<b>1,238</b>	<b>242</b>	<b>127</b>	<b>12</b>	<b>1,619</b>

\*Hi Sec=Higher Secondary

**Level-wise Percentage of Institutions**

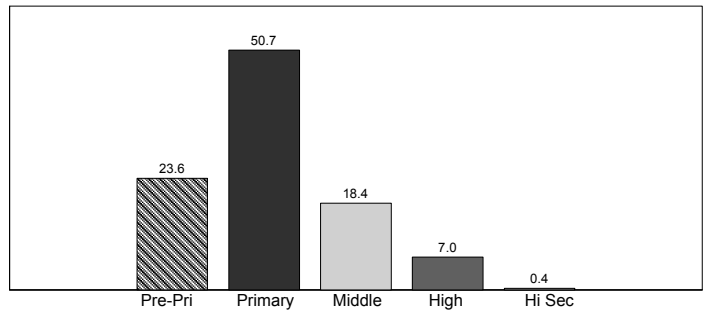


**Enrolment by Stage**

	Pre-Pri*	Primary	Middle	High	Hi Sec**	Total
Boys	44,449	99,690	37,073	15,272	759	197,243
Girls	41,236	84,178	29,650	10,053	521	165,638
<b>Total</b>	<b>85,685</b>	<b>183,868</b>	<b>66,723</b>	<b>25,325</b>	<b>1,280</b>	<b>362,881</b>

\*Pre-Primary, \*\*Hi Sec=Higher Secondary

**Stage-wise Percentage of Enrolment**

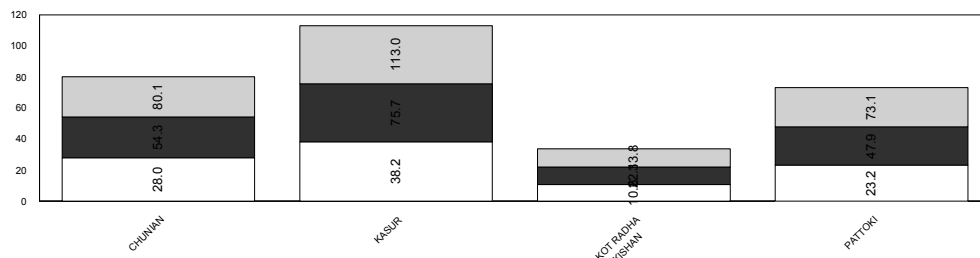
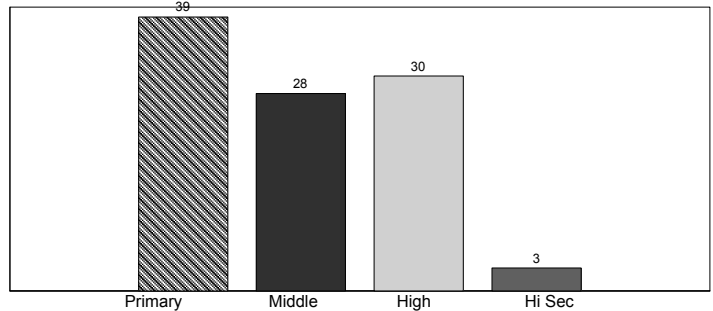


**Teachers by Level**

	Primary	Middle	High	Hi Sec*	Total
Male	1,938	1,052	1,721	163	4,874
Female	1,371	1,332	874	116	3,693
<b>Total</b>	<b>3,309</b>	<b>2,384</b>	<b>2,595</b>	<b>279</b>	<b>8,567</b>

\*Hi Sec=Higher Secondary

**Level-wise Percentage of Teachers**



Teachers
Enrolment
Institutions

## KASUR

	Mosque	Primary	Middle	High	Higher Sec	Total
<b>BUILDING AVAILABILITY</b>						
Available	0	1,212	242	127	12	1,593
Not Available	0	20	0	0	0	20
Not Reported	0	6	0	0	0	6
<b>Total</b>	<b>0</b>	<b>1,238</b>	<b>242</b>	<b>127</b>	<b>12</b>	<b>1,619</b>
<b>OWNERSHIP</b>						
Govt. Building	0	1,161	238	126	11	1,536
Rented	0	2	0	0	0	2
Donated	0	22	2	0	0	24
Rent Free	0	7	2	0	0	9
Other Building	0	20	0	1	1	22
No Building	0	20	0	0	0	20
Not Reported	0	6	0	0	0	6
<b>Total</b>	<b>0</b>	<b>1,238</b>	<b>242</b>	<b>127</b>	<b>12</b>	<b>1,619</b>
<b>TYPE OF CONSTRUCTION</b>						
Kacha	0	82	7	8	0	97
Paka	0	1,124	234	117	11	1,486
Mix	0	14	1	2	1	18
Not Reported	0	18	0	0	0	18
<b>Total</b>	<b>0</b>	<b>1,238</b>	<b>242</b>	<b>127</b>	<b>12</b>	<b>1,619</b>
<b>AVAILABILITY OF ELECTRICITY</b>						
Available	0	780	227	126	12	1,145
Not Available	0	458	15	1	0	474
<b>Total</b>	<b>0</b>	<b>1,238</b>	<b>242</b>	<b>127</b>	<b>12</b>	<b>1,619</b>
<b>AVAILABILITY OF DRINKING WATER</b>						
Available	0	1,147	241	126	12	1,526
Not Available	0	91	1	1	0	93
<b>Total</b>	<b>0</b>	<b>1,238</b>	<b>242</b>	<b>127</b>	<b>12</b>	<b>1,619</b>
<b>LATRINE FOR STUDENTS</b>						
Available	0	1,027	226	120	12	1,385
Not Available	0	198	14	5	0	217
Not Reported	0	13	2	2	0	17
<b>Total</b>	<b>0</b>	<b>1,238</b>	<b>242</b>	<b>127</b>	<b>12</b>	<b>1,619</b>
<b>BOUNDARY WALL</b>						
Available	0	1,131	237	124	12	1,504
Not Available	0	107	5	3	0	115
<b>Total</b>	<b>0</b>	<b>1,238</b>	<b>242</b>	<b>127</b>	<b>12</b>	<b>1,619</b>
<b>BUILDING CONDITION</b>						
Satisfactory	0	1,063	208	89	10	1,370
Need Repair	0	122	26	38	2	188
No Building	0	53	8	0	0	61
<b>Total</b>	<b>0</b>	<b>1,238</b>	<b>242</b>	<b>127</b>	<b>12</b>	<b>1,619</b>



# KHANEWAL

No. of Tehsils

4

Area

4349

District KHANEWAL has a total number of 1586 Institutions. Out of these 1456 are located in Urban areas and the remaining 130 are in Rural areas.

The total enrolment for the district is 355101. Urban areas have an enrolment of 66120, whereas the Rural area share is 288981.

The total number of teachers is 9626, of these 1914 are teaching in Urban area Institutions and 7712 are teaching in Rural areas.



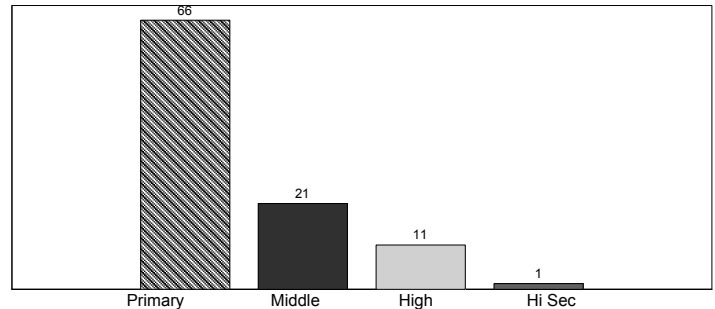
Punjab

### Institutions by Level

	Primary	Middle	High	Hi Sec*	Total
Boys	546	147	108	13	814
Girls	507	189	66	10	772
<b>Total</b>	<b>1,053</b>	<b>336</b>	<b>174</b>	<b>23</b>	<b>1,586</b>

\*Hi Sec=Higher Secondary

### Level-wise Percentage of Institutions

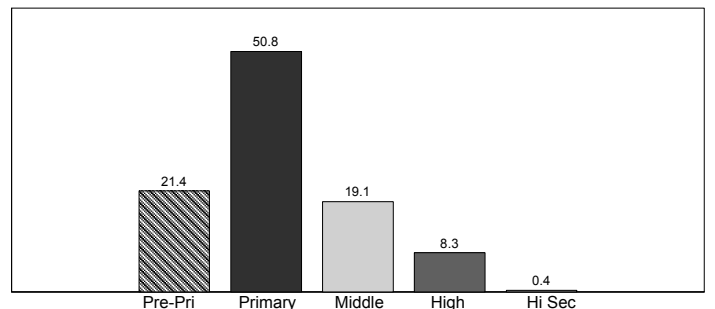


### Enrolment by Stage

	Pre-Pri*	Primary	Middle	High	Hi Sec**	Total
Boys	39,789	102,319	39,785	18,408	728	201,029
Girls	36,149	78,174	27,925	11,211	613	154,072
<b>Total</b>	<b>75,938</b>	<b>180,493</b>	<b>67,710</b>	<b>29,619</b>	<b>1,341</b>	<b>355,101</b>

\*Pre-Primary, \*\*Hi Sec=Higher Secondary

### Stage-wise Percentage of Enrolment

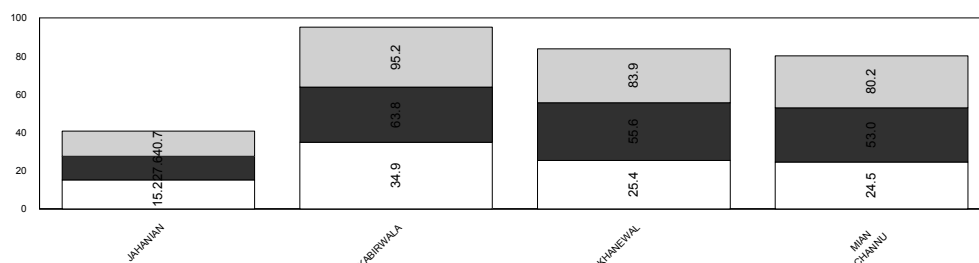
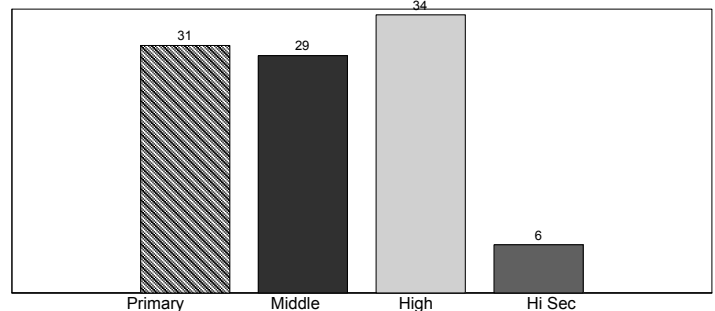


### Teachers by Level

	Primary	Middle	High	Hi Sec*	Total
Male	1,632	1,411	2,105	348	5,496
Female	1,305	1,406	1,196	223	4,130
<b>Total</b>	<b>2,937</b>	<b>2,817</b>	<b>3,301</b>	<b>571</b>	<b>9,626</b>

\*Hi Sec=Higher Secondary

### Level-wise Percentage of Teachers



Teachers
Enrolment
Institutions

## KHANEWAL

	Mosque	Primary	Middle	High	Higher Sec	Total
<b>BUILDING AVAILABILITY</b>						
Available	0	1,033	336	174	23	1,566
Not Available	0	6	0	0	0	6
Not Reported	0	14	0	0	0	14
<b>Total</b>	<b>0</b>	<b>1,053</b>	<b>336</b>	<b>174</b>	<b>23</b>	<b>1,586</b>
<b>OWNERSHIP</b>						
Govt. Building	0	1,013	325	171	23	1,532
Rented	0	2	0	2	0	4
Donated	0	2	1	0	0	3
Rent Free	0	13	8	0	0	21
Other Building	0	4	2	1	0	7
No Building	0	6	0	0	0	6
Not Reported	0	13	0	0	0	13
<b>Total</b>	<b>0</b>	<b>1,053</b>	<b>336</b>	<b>174</b>	<b>23</b>	<b>1,586</b>
<b>TYPE OF CONSTRUCTION</b>						
Kacha	0	82	23	9	3	117
Paka	0	893	301	137	17	1,348
Mix	0	61	11	28	3	103
Not Reported	0	17	1	0	0	18
<b>Total</b>	<b>0</b>	<b>1,053</b>	<b>336</b>	<b>174</b>	<b>23</b>	<b>1,586</b>
<b>AVAILABILITY OF ELECTRICITY</b>						
Available	0	772	312	171	23	1,278
Not Available	0	281	24	3	0	308
<b>Total</b>	<b>0</b>	<b>1,053</b>	<b>336</b>	<b>174</b>	<b>23</b>	<b>1,586</b>
<b>AVAILABILITY OF DRINKING WATER</b>						
Available	0	1,003	325	174	23	1,525
Not Available	0	50	11	0	0	61
<b>Total</b>	<b>0</b>	<b>1,053</b>	<b>336</b>	<b>174</b>	<b>23</b>	<b>1,586</b>
<b>LATRINE FOR STUDENTS</b>						
Available	0	880	307	154	22	1,363
Not Available	0	169	26	20	1	216
Not Reported	0	4	3	0	0	7
<b>Total</b>	<b>0</b>	<b>1,053</b>	<b>336</b>	<b>174</b>	<b>23</b>	<b>1,586</b>
<b>BOUNDARY WALL</b>						
Available	0	897	313	166	23	1,399
Not Available	0	156	23	8	0	187
<b>Total</b>	<b>0</b>	<b>1,053</b>	<b>336</b>	<b>174</b>	<b>23</b>	<b>1,586</b>
<b>BUILDING CONDITION</b>						
Satisfactory	0	887	295	125	17	1,324
Need Repair	0	124	30	46	4	204
No Building	0	42	11	3	2	58
<b>Total</b>	<b>0</b>	<b>1,053</b>	<b>336</b>	<b>174</b>	<b>23</b>	<b>1,586</b>

\*Higher Sec=Higher Secondary

# KHUSHAB

No. of Tehsils

3

Area

District KHUSHAB has a total number of 1034 Institutions. Out of these 924 are located in Urban areas and the remaining 110 are in Rural areas.

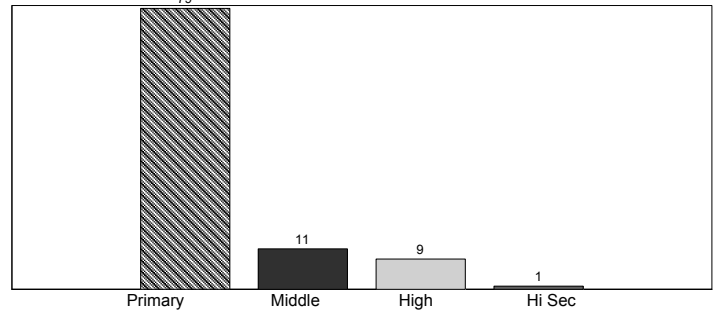
The total enrolment for the district is 147662. Urban areas have an enrolment of 28900, whereas the Rural area share is 118762.

The total number of teachers is 4975, of these 1144 are teaching in Urban area Institutions and 3831 are teaching in Rural areas.

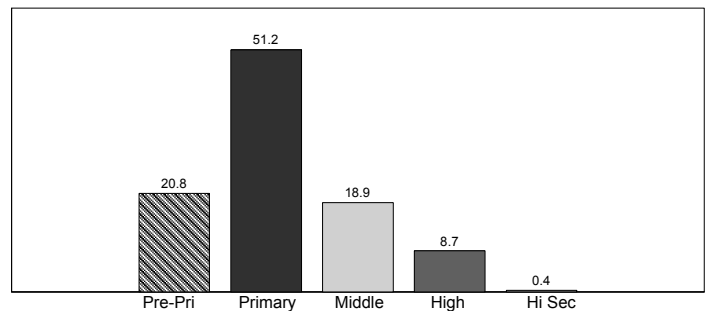


Punjab

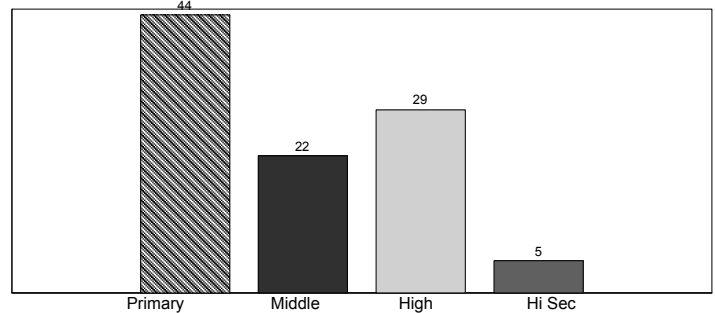
**Level-wise Percentage of Institutions**



**Stage-wise Percentage of Enrolment**



**Level-wise Percentage of Teachers**



**Institutions by Level**

	Primary	Middle	High	Hi Sec*	Total
Boys	506	64	62	6	638
Girls	313	54	26	3	396
<b>Total</b>	<b>819</b>	<b>118</b>	<b>88</b>	<b>9</b>	<b>1,034</b>

\*Hi Sec=Higher Secondary

**Enrolment by Stage**

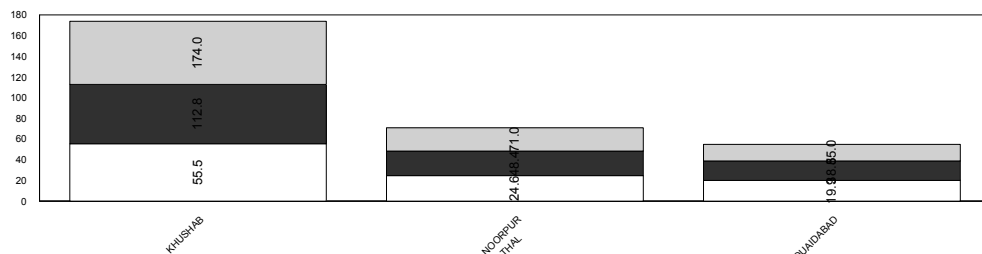
	Pre-Pri*	Primary	Middle	High	Hi Sec**	Total
Boys	18,047	46,837	19,112	8,995	313	93,304
Girls	12,725	28,768	8,780	3,843	242	54,358
<b>Total</b>	<b>30,772</b>	<b>75,605</b>	<b>27,892</b>	<b>12,838</b>	<b>555</b>	<b>147,662</b>

\*Pre-Primary, \*\*Hi Sec=Higher Secondary

**Teachers by Level**

	Primary	Middle	High	Hi Sec*	Total
Male	1,362	621	1,044	155	3,182
Female	832	461	401	99	1,793
<b>Total</b>	<b>2,194</b>	<b>1,082</b>	<b>1,445</b>	<b>254</b>	<b>4,975</b>

\*Hi Sec=Higher Secondary



## KHUSHAB

	Mosque	Primary	Middle	High	Higher Sec	Total
<b>BUILDING AVAILABILITY</b>						
Available	0	797	118	88	9	1,012
Not Available	0	17	0	0	0	17
Not Reported	0	5	0	0	0	5
<b>Total</b>	<b>0</b>	<b>819</b>	<b>118</b>	<b>88</b>	<b>9</b>	<b>1,034</b>
<b>OWNERSHIP</b>						
Govt. Building	0	756	118	87	9	970
Rented	0	5	0	0	0	5
Donated	0	10	0	0	0	10
Rent Free	0	10	0	1	0	11
Other Building	0	14	0	0	0	14
No Building	0	19	0	0	0	19
Not Reported	0	5	0	0	0	5
<b>Total</b>	<b>0</b>	<b>819</b>	<b>118</b>	<b>88</b>	<b>9</b>	<b>1,034</b>
<b>TYPE OF CONSTRUCTION</b>						
Kacha	0	48	3	4	0	55
Paka	0	733	112	81	9	935
Mix	0	20	3	3	0	26
No Building	0	1	0	0	0	1
Not Reported	0	17	0	0	0	17
<b>Total</b>	<b>0</b>	<b>819</b>	<b>118</b>	<b>88</b>	<b>9</b>	<b>1,034</b>
<b>AVAILABILITY OF ELECTRICITY</b>						
Available	0	484	105	80	9	678
Not Available	0	335	13	8	0	356
<b>Total</b>	<b>0</b>	<b>819</b>	<b>118</b>	<b>88</b>	<b>9</b>	<b>1,034</b>
<b>AVAILABILITY OF DRINKING WATER</b>						
Available	0	674	112	88	9	883
Not Available	0	145	6	0	0	151
<b>Total</b>	<b>0</b>	<b>819</b>	<b>118</b>	<b>88</b>	<b>9</b>	<b>1,034</b>
<b>LATRINE FOR STUDENTS</b>						
Available	0	614	108	83	8	813
Not Available	0	194	10	5	1	210
Not Reported	0	11	0	0	0	11
<b>Total</b>	<b>0</b>	<b>819</b>	<b>118</b>	<b>88</b>	<b>9</b>	<b>1,034</b>
<b>BOUNDARY WALL</b>						
Available	0	642	106	76	9	833
Not Available	0	177	12	12	0	201
<b>Total</b>	<b>0</b>	<b>819</b>	<b>118</b>	<b>88</b>	<b>9</b>	<b>1,034</b>
<b>BUILDING CONDITION</b>						
Satisfactory	0	639	100	61	6	806
Need Repair	0	118	15	26	3	162
No Building	0	62	3	1	0	66
<b>Total</b>	<b>0</b>	<b>819</b>	<b>118</b>	<b>88</b>	<b>9</b>	<b>1,034</b>

# LAHORE

No. of Tehsils

2

Area

1772

District LAHORE has a total number of 1246 Institutions. Out of these 608 are located in Urban areas and the remaining 638 are in Rural areas.

The total enrolment for the district is 564751. Urban areas have an enrolment of 397094, whereas the Rural area share is 167657.

The total number of teachers is 15160, of these 11185 are teaching in Urban area Institutions and 3975 are teaching in Rural areas.



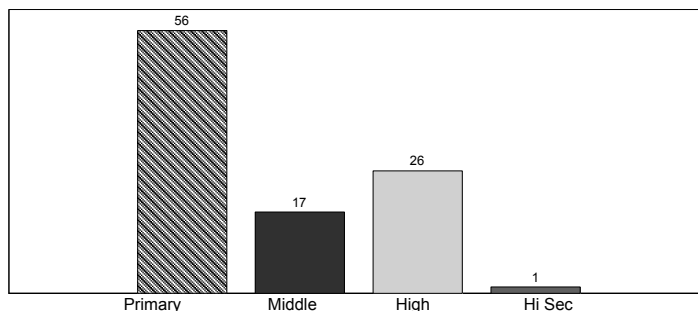
Punjab

**Institutions by Level**

	Primary	Middle	High	Hi Sec*	Total
Boys	408	88	151	5	652
Girls	284	126	172	12	594
<b>Total</b>	<b>692</b>	<b>214</b>	<b>323</b>	<b>17</b>	<b>1,246</b>

\*Hi Sec=Higher Secondary

**Level-wise Percentage of Institutions**

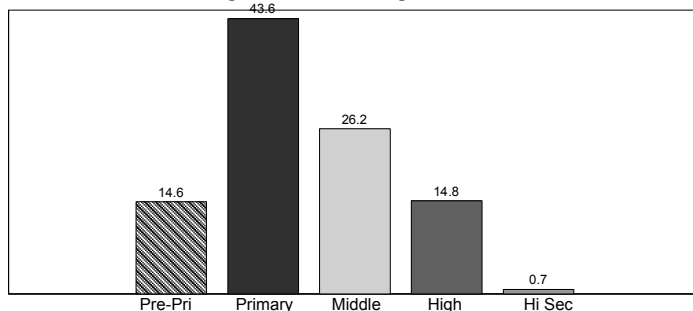


**Enrolment by Stage**

	Pre-Pri*	Primary	Middle	High	Hi Sec**	Total
Boys	36,401	115,076	70,259	39,304	882	261,922
Girls	46,224	131,331	77,740	44,249	3,285	302,829
<b>Total</b>	<b>82,625</b>	<b>246,407</b>	<b>147,999</b>	<b>83,553</b>	<b>4,167</b>	<b>564,751</b>

\*Pre-Primary, \*\*Hi Sec=Higher Secondary

**Stage-wise Percentage of Enrolment**

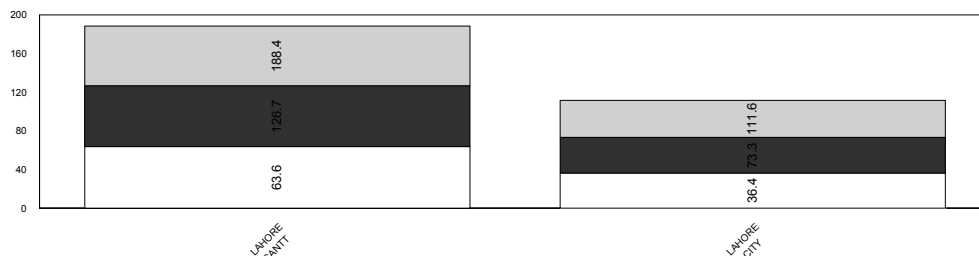
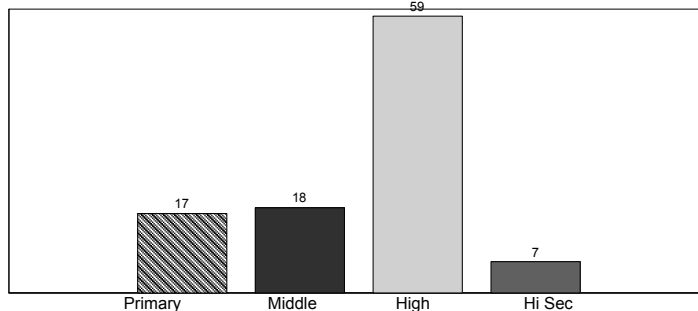


**Teachers by Level**

	Primary	Middle	High	Hi Sec*	Total
Male	1,570	1,245	3,812	234	6,861
Female	976	1,489	5,062	772	8,299
<b>Total</b>	<b>2,546</b>	<b>2,734</b>	<b>8,874</b>	<b>1,006</b>	<b>15,160</b>

\*Hi Sec=Higher Secondary

**Level-wise Percentage of Teachers**



Teachers  
Enrolment  
Institutions

## LAHORE

	Mosque	Primary	Middle	High	Higher Sec	Total
<b>BUILDING AVAILABILITY</b>						
Available	0	683	214	323	17	1,237
Not Available	0	4	0	0	0	4
Not Reported	0	5	0	0	0	5
<b>Total</b>	<b>0</b>	<b>692</b>	<b>214</b>	<b>323</b>	<b>17</b>	<b>1,246</b>
<b>OWNERSHIP</b>						
Govt. Building	0	576	166	250	17	1,009
Rented	0	16	5	3	0	24
Donated	0	13	2	2	0	17
Rent Free	0	35	38	65	0	138
Other Building	0	42	3	3	0	48
No Building	0	5	0	0	0	5
Not Reported	0	5	0	0	0	5
<b>Total</b>	<b>0</b>	<b>692</b>	<b>214</b>	<b>323</b>	<b>17</b>	<b>1,246</b>
<b>TYPE OF CONSTRUCTION</b>						
Kacha	0	42	7	13	2	64
Paka	0	640	205	309	13	1,167
Mix	0	4	2	1	2	9
No Building	0	1	0	0	0	1
Not Reported	0	5	0	0	0	5
<b>Total</b>	<b>0</b>	<b>692</b>	<b>214</b>	<b>323</b>	<b>17</b>	<b>1,246</b>
<b>AVAILABILITY OF ELECTRICITY</b>						
Available	0	658	212	318	17	1,205
Not Available	0	34	2	5	0	41
<b>Total</b>	<b>0</b>	<b>692</b>	<b>214</b>	<b>323</b>	<b>17</b>	<b>1,246</b>
<b>AVAILABILITY OF DRINKING WATER</b>						
Available	0	679	213	321	17	1,230
Not Available	0	13	1	2	0	16
<b>Total</b>	<b>0</b>	<b>692</b>	<b>214</b>	<b>323</b>	<b>17</b>	<b>1,246</b>
<b>LATRINE FOR STUDENTS</b>						
Available	0	629	203	299	16	1,147
Not Available	0	63	11	23	1	98
Not Reported	0	0	0	1	0	1
<b>Total</b>	<b>0</b>	<b>692</b>	<b>214</b>	<b>323</b>	<b>17</b>	<b>1,246</b>
<b>BOUNDARY WALL</b>						
Available	0	660	209	320	17	1,206
Not Available	0	32	5	3	0	40
<b>Total</b>	<b>0</b>	<b>692</b>	<b>214</b>	<b>323</b>	<b>17</b>	<b>1,246</b>
<b>BUILDING CONDITION</b>						
Satisfactory	0	580	197	282	14	1,073
Need Repair	0	89	12	35	3	139
No Building	0	23	5	6	0	34
<b>Total</b>	<b>0</b>	<b>692</b>	<b>214</b>	<b>323</b>	<b>17</b>	<b>1,246</b>

\*Higher Sec=Higher Secondary

# LAYYAH

No. of Tehsils

3

Area

6291

District LAYYAH has a total number of 1647 Institutions. Out of these 1546 are located in Urban areas and the remaining 101 are in Rural areas.

The total enrolment for the district is 226095. Urban areas have an enrolment of 30759, whereas the Rural area share is 195336.

The total number of teachers is 6613, of these 1079 are teaching in Urban area Institutions and 5534 are teaching in Rural areas.



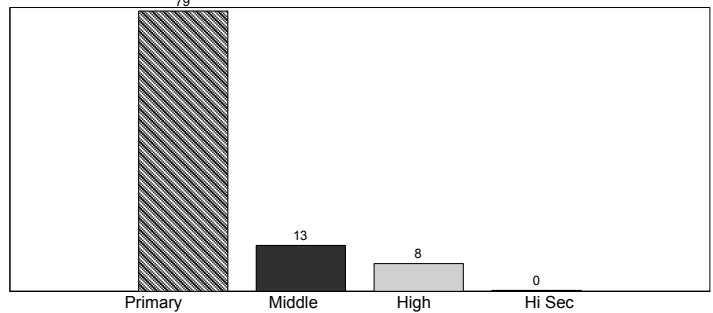
Punjab

**Institutions by Level**

	Primary	Middle	High	Hi Sec*	Total
Boys	759	86	65	3	913
Girls	542	127	64	1	734
<b>Total</b>	<b>1,301</b>	<b>213</b>	<b>129</b>	<b>4</b>	<b>1,647</b>

\*Hi Sec=Higher Secondary

**Level-wise Percentage of Institutions**

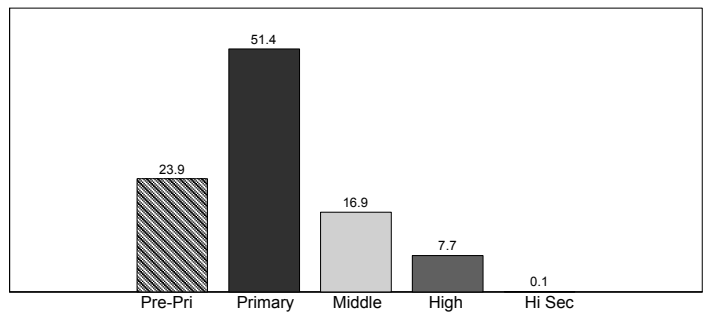


**Enrolment by Stage**

	Pre-Pri*	Primary	Middle	High	Hi Sec**	Total
Boys	33,719	68,180	22,043	10,297	155	134,394
Girls	20,391	47,999	16,161	7,066	84	91,701
<b>Total</b>	<b>54,110</b>	<b>116,179</b>	<b>38,204</b>	<b>17,363</b>	<b>239</b>	<b>226,095</b>

\*Pre-Primary, \*\*Hi Sec=Higher Secondary

**Stage-wise Percentage of Enrolment**

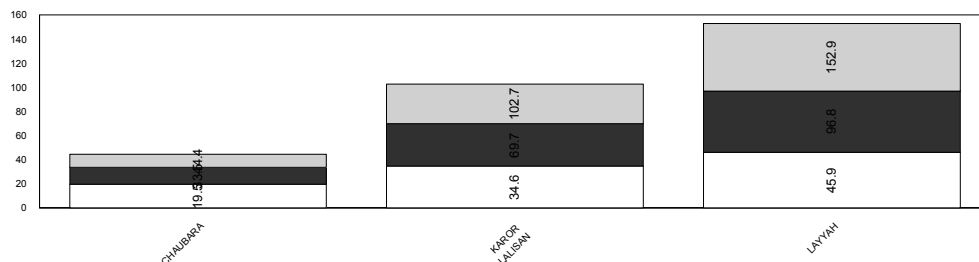
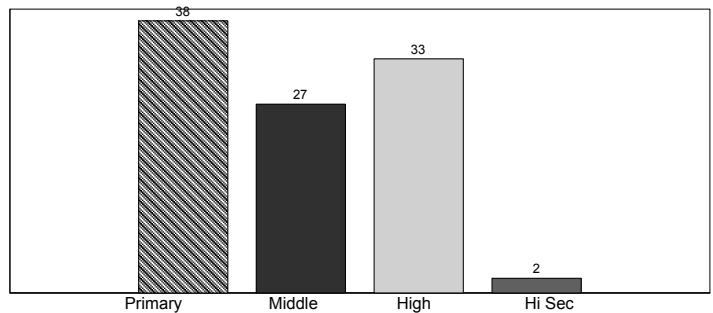


**Teachers by Level**

	Primary	Middle	High	Hi Sec*	Total
Male	1,458	813	1,221	104	3,596
Female	1,077	947	961	32	3,017
<b>Total</b>	<b>2,535</b>	<b>1,760</b>	<b>2,182</b>	<b>136</b>	<b>6,613</b>

\*Hi Sec=Higher Secondary

**Level-wise Percentage of Teachers**



Teachers  
Enrolment  
Institutions

## LAYYAH

	Mosque	Primary	Middle	High	Higher Sec	Total
<b>BUILDING AVAILABILITY</b>						
Available	0	1,223	213	127	4	1,567
Not Available	0	11	0	0	0	11
Not Reported	0	67	0	2	0	69
<b>Total</b>	<b>0</b>	<b>1,301</b>	<b>213</b>	<b>129</b>	<b>4</b>	<b>1,647</b>
<b>OWNERSHIP</b>						
Govt. Building	0	1,204	210	125	4	1,543
Rented	0	3	0	0	0	3
Donated	0	2	0	0	0	2
Rent Free	0	8	2	0	0	10
Other Building	0	6	1	2	0	9
No Building	0	11	0	0	0	11
Not Reported	0	67	0	2	0	69
<b>Total</b>	<b>0</b>	<b>1,301</b>	<b>213</b>	<b>129</b>	<b>4</b>	<b>1,647</b>
<b>TYPE OF CONSTRUCTION</b>						
Kacha	0	42	7	5	0	54
Paka	0	1,177	205	118	4	1,504
Mix	0	9	1	4	0	14
No Building	0	1	0	0	0	1
Not Reported	0	72	0	2	0	74
<b>Total</b>	<b>0</b>	<b>1,301</b>	<b>213</b>	<b>129</b>	<b>4</b>	<b>1,647</b>
<b>AVAILABILITY OF ELECTRICITY</b>						
Available	0	642	168	120	4	934
Not Available	0	659	45	9	0	713
<b>Total</b>	<b>0</b>	<b>1,301</b>	<b>213</b>	<b>129</b>	<b>4</b>	<b>1,647</b>
<b>AVAILABILITY OF DRINKING WATER</b>						
Available	0	1,212	212	127	4	1,555
Not Available	0	89	1	2	0	92
<b>Total</b>	<b>0</b>	<b>1,301</b>	<b>213</b>	<b>129</b>	<b>4</b>	<b>1,647</b>
<b>LATRINE FOR STUDENTS</b>						
Available	0	1,003	192	118	4	1,317
Not Available	0	293	19	11	0	323
Not Reported	0	5	2	0	0	7
<b>Total</b>	<b>0</b>	<b>1,301</b>	<b>213</b>	<b>129</b>	<b>4</b>	<b>1,647</b>
<b>BOUNDARY WALL</b>						
Available	0	1,031	209	123	4	1,367
Not Available	0	270	4	6	0	280
<b>Total</b>	<b>0</b>	<b>1,301</b>	<b>213</b>	<b>129</b>	<b>4</b>	<b>1,647</b>
<b>BUILDING CONDITION</b>						
Satisfactory	0	1,071	176	92	2	1,341
Need Repair	0	106	21	29	2	158
No Building	0	124	16	8	0	148
<b>Total</b>	<b>0</b>	<b>1,301</b>	<b>213</b>	<b>129</b>	<b>4</b>	<b>1,647</b>



# LODHRAN

No. of Tehsils

3

Area

1790

District LODHRAN has a total number of 885 Institutions. Out of these 840 are located in Urban areas and the remaining 45 are in Rural areas.

The total enrolment for the district is 135326. Urban areas have an enrolment of 16221, whereas the Rural area share is 119105.

The total number of teachers is 4426, of these 631 are teaching in Urban area Institutions and 3795 are teaching in Rural areas.



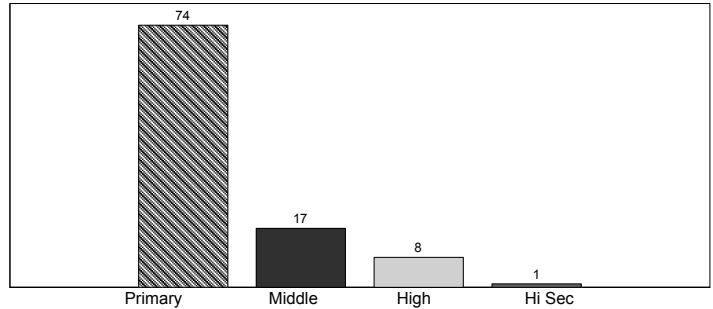
Punjab

**Institutions by Level**

	Primary	Middle	High	Hi Sec*	Total
Boys	278	67	53	3	401
Girls	376	80	22	6	484
<b>Total</b>	<b>654</b>	<b>147</b>	<b>75</b>	<b>9</b>	<b>885</b>

\*Hi Sec=Higher Secondary

**Level-wise Percentage of Institutions**

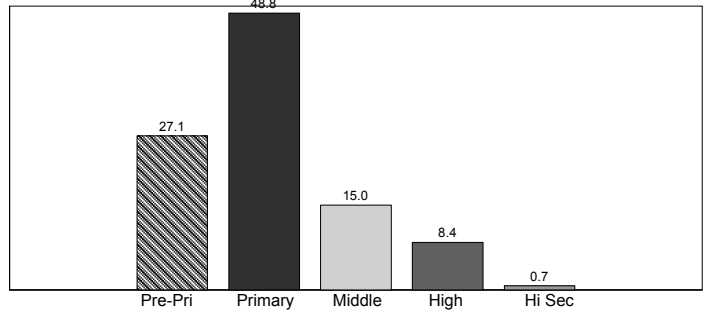


**Enrolment by Stage**

	Pre-Pri*	Primary	Middle	High	Hi Sec**	Total
Boys	17,776	37,462	12,467	7,382	338	75,425
Girls	18,965	28,561	7,768	3,945	662	59,901
<b>Total</b>	<b>36,741</b>	<b>66,023</b>	<b>20,235</b>	<b>11,327</b>	<b>1,000</b>	<b>135,326</b>

\*Pre-Primary, \*\*Hi Sec=Higher Secondary

**Stage-wise Percentage of Enrolment**

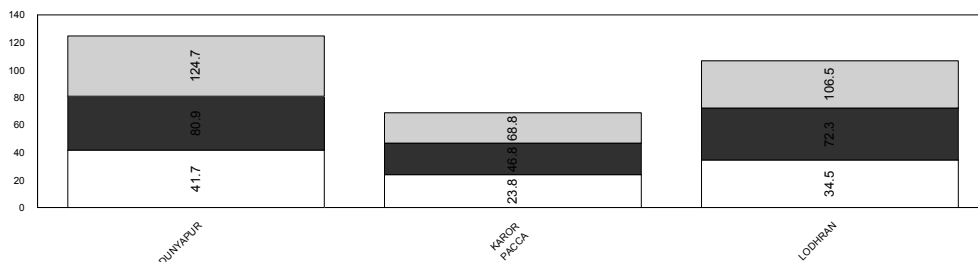
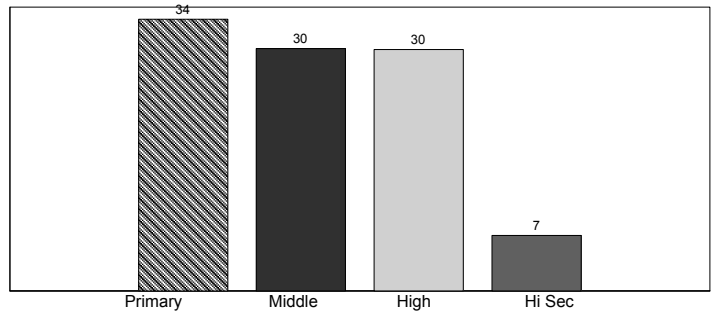


**Teachers by Level**

	Primary	Middle	High	Hi Sec*	Total
Male	716	664	935	109	2,424
Female	767	659	382	194	2,002
<b>Total</b>	<b>1,483</b>	<b>1,323</b>	<b>1,317</b>	<b>303</b>	<b>4,426</b>

\*Hi Sec=Higher Secondary

**Level-wise Percentage of Teachers**



Teachers
Enrolment
Institutions

## LODHRAN

	Mosque	Primary	Middle	High	Higher Sec	Total
<b>BUILDING AVAILABILITY</b>						
Available	0	644	147	75	9	875
Not Available	0	1	0	0	0	1
Not Reported	0	9	0	0	0	9
<b>Total</b>	<b>0</b>	<b>654</b>	<b>147</b>	<b>75</b>	<b>9</b>	<b>885</b>
<b>OWNERSHIP</b>						
Govt. Building	0	638	147	74	9	868
Rented	0	3	0	0	0	3
Donated	0	1	0	0	0	1
Rent Free	0	1	0	0	0	1
Other Building	0	1	0	1	0	2
No Building	0	1	0	0	0	1
Not Reported	0	9	0	0	0	9
<b>Total</b>	<b>0</b>	<b>654</b>	<b>147</b>	<b>75</b>	<b>9</b>	<b>885</b>
<b>TYPE OF CONSTRUCTION</b>						
Kacha	0	21	7	3	1	32
Paka	0	599	132	67	7	805
Mix	0	25	8	5	1	39
Not Reported	0	9	0	0	0	9
<b>Total</b>	<b>0</b>	<b>654</b>	<b>147</b>	<b>75</b>	<b>9</b>	<b>885</b>
<b>AVAILABILITY OF ELECTRICITY</b>						
Available	0	448	139	75	8	670
Not Available	0	206	8	0	1	215
<b>Total</b>	<b>0</b>	<b>654</b>	<b>147</b>	<b>75</b>	<b>9</b>	<b>885</b>
<b>AVAILABILITY OF DRINKING WATER</b>						
Available	0	609	145	75	9	838
Not Available	0	45	2	0	0	47
<b>Total</b>	<b>0</b>	<b>654</b>	<b>147</b>	<b>75</b>	<b>9</b>	<b>885</b>
<b>LATRINE FOR STUDENTS</b>						
Available	0	605	146	71	8	830
Not Available	0	47	1	3	1	52
Not Reported	0	2	0	1	0	3
<b>Total</b>	<b>0</b>	<b>654</b>	<b>147</b>	<b>75</b>	<b>9</b>	<b>885</b>
<b>BOUNDARY WALL</b>						
Available	0	630	145	71	9	855
Not Available	0	24	2	4	0	30
<b>Total</b>	<b>0</b>	<b>654</b>	<b>147</b>	<b>75</b>	<b>9</b>	<b>885</b>
<b>BUILDING CONDITION</b>						
Satisfactory	0	577	126	61	6	770
Need Repair	0	59	17	11	3	90
No Building	0	18	4	3	0	25
<b>Total</b>	<b>0</b>	<b>654</b>	<b>147</b>	<b>75</b>	<b>9</b>	<b>885</b>

\*Higher Sec=Higher Secondary

# MANDI BAHA UD DIN

No. of Tehsils

3

Area

2673

District MANDI BAHA UD DIN has a total number of 981 Institutions. Out of these 893 are located in Urban areas and the remaining 88 are in Rural

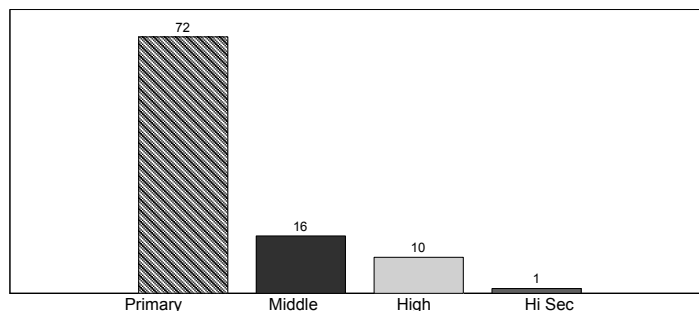
The total enrolment for the district is 197716. Urban areas have an enrolment of 31536, whereas the Rural area share is 166180.

The total number of teachers is 5138, of these 968 are teaching in Urban area Institutions and 4170 are teaching in Rural areas.

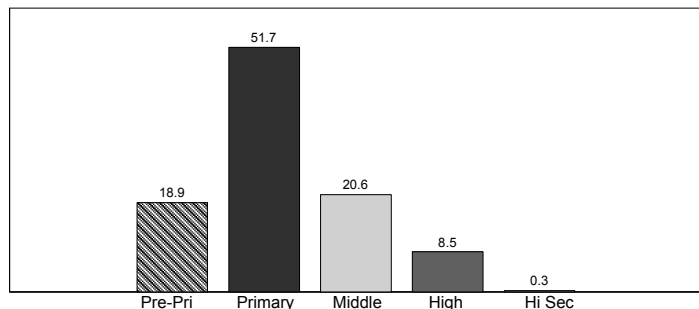


Punjab

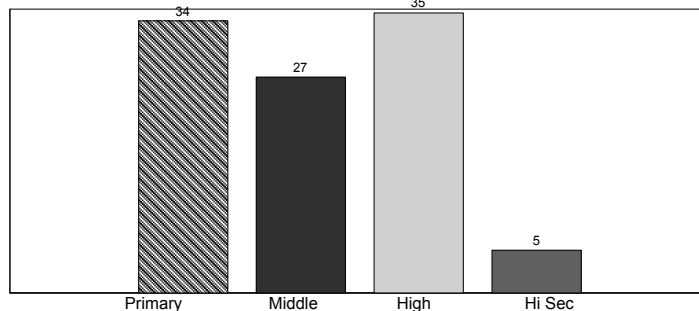
**Level-wise Percentage of Institutions**



**Stage-wise Percentage of Enrolment**



**Level-wise Percentage of Teachers**



**Institutions by Level**

	Primary	Middle	High	Hi Sec*	Total
Boys	401	51	63	8	523
Girls	308	108	37	5	458
<b>Total</b>	<b>709</b>	<b>159</b>	<b>100</b>	<b>13</b>	<b>981</b>

\*Hi Sec=Higher Secondary

**Enrolment by Stage**

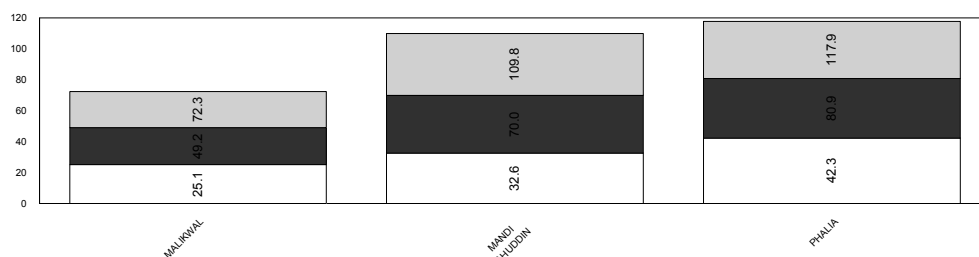
	Pre-Pri*	Primary	Middle	High	Hi Sec**	Total
Boys	19,289	54,072	22,873	10,443	333	107,010
Girls	18,099	48,153	17,795	6,425	234	90,706
<b>Total</b>	<b>37,388</b>	<b>102,225</b>	<b>40,668</b>	<b>16,868</b>	<b>567</b>	<b>197,716</b>

\*Pre-Primary, \*\*Hi Sec=Higher Secondary

**Teachers by Level**

	Primary	Middle	High	Hi Sec*	Total
Male	1,024	493	1,146	177	2,840
Female	700	875	629	94	2,298
<b>Total</b>	<b>1,724</b>	<b>1,368</b>	<b>1,775</b>	<b>271</b>	<b>5,138</b>

\*Hi Sec=Higher Secondary



Teachers  
Enrolment  
Institutions

**MANDI BAHA UD DIN**

	Mosque	Primary	Middle	High	Higher Sec	Total
<b>BUILDING AVAILABILITY</b>						
Available	0	702	159	100	13	974
Not Available	0	1	0	0	0	1
Not Reported	0	6	0	0	0	6
<b>Total</b>	<b>0</b>	<b>709</b>	<b>159</b>	<b>100</b>	<b>13</b>	<b>981</b>
<b>OWNERSHIP</b>						
Govt. Building	0	675	155	98	13	941
Rented	0	4	0	0	0	4
Donated	0	5	0	0	0	5
Rent Free	0	18	4	2	0	24
No Building	0	1	0	0	0	1
Not Reported	0	6	0	0	0	6
<b>Total</b>	<b>0</b>	<b>709</b>	<b>159</b>	<b>100</b>	<b>13</b>	<b>981</b>
<b>TYPE OF CONSTRUCTION</b>						
Kacha	0	30	5	2	0	37
Paka	0	667	151	97	13	928
Mix	0	5	3	1	0	9
Not Reported	0	7	0	0	0	7
<b>Total</b>	<b>0</b>	<b>709</b>	<b>159</b>	<b>100</b>	<b>13</b>	<b>981</b>
<b>AVAILABILITY OF ELECTRICITY</b>						
Available	0	617	154	99	13	883
Not Available	0	92	5	1	0	98
<b>Total</b>	<b>0</b>	<b>709</b>	<b>159</b>	<b>100</b>	<b>13</b>	<b>981</b>
<b>AVAILABILITY OF DRINKING WATER</b>						
Available	0	690	159	100	13	962
Not Available	0	19	0	0	0	19
<b>Total</b>	<b>0</b>	<b>709</b>	<b>159</b>	<b>100</b>	<b>13</b>	<b>981</b>
<b>LATRINE FOR STUDENTS</b>						
Available	0	587	148	96	12	843
Not Available	0	120	9	4	1	134
Not Reported	0	2	2	0	0	4
<b>Total</b>	<b>0</b>	<b>709</b>	<b>159</b>	<b>100</b>	<b>13</b>	<b>981</b>
<b>BOUNDARY WALL</b>						
Available	0	650	159	99	12	920
Not Available	0	59	0	1	1	61
<b>Total</b>	<b>0</b>	<b>709</b>	<b>159</b>	<b>100</b>	<b>13</b>	<b>981</b>
<b>BUILDING CONDITION</b>						
Satisfactory	0	646	136	89	12	883
Need Repair	0	45	18	11	1	75
No Building	0	18	5	0	0	23
<b>Total</b>	<b>0</b>	<b>709</b>	<b>159</b>	<b>100</b>	<b>13</b>	<b>981</b>

# MIANWALI

No. of Tehsils

3

Area

5840

District MIANWALI has a total number of 1480 Institutions. Out of these 1331 are located in Urban areas and the remaining 149 are in Rural areas.

The total enrolment for the district is 217057. Urban areas have an enrolment of 45199, whereas the Rural area share is 171858.

The total number of teachers is 6445, of these 1452 are teaching in Urban area Institutions and 4993 are teaching in Rural areas.



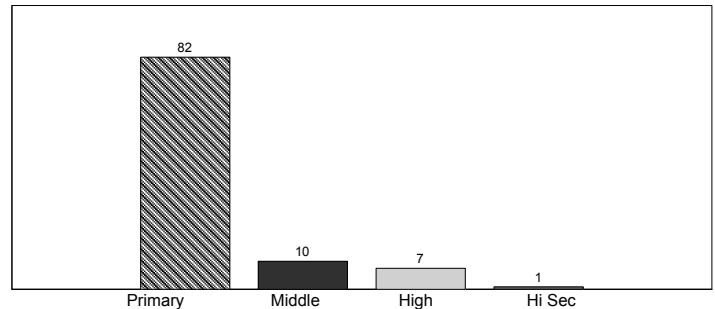
Punjab

**Institutions by Level**

	Primary	Middle	High	Hi Sec*	Total
Boys	538	83	75	8	704
Girls	673	63	35	5	776
<b>Total</b>	<b>1,211</b>	<b>146</b>	<b>110</b>	<b>13</b>	<b>1,480</b>

\*Hi Sec=Higher Secondary

**Level-wise Percentage of Institutions**

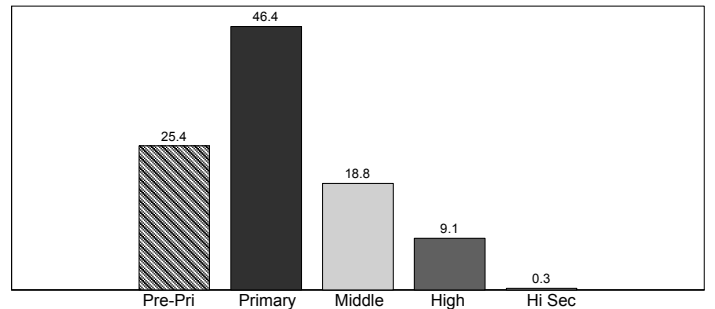


**Enrolment by Stage**

	Pre-Pri*	Primary	Middle	High	Hi Sec**	Total
Boys	27,327	58,426	27,569	13,249	364	126,935
Girls	27,763	42,324	13,245	6,487	303	90,122
<b>Total</b>	<b>55,090</b>	<b>100,750</b>	<b>40,814</b>	<b>19,736</b>	<b>667</b>	<b>217,057</b>

\*Pre-Primary, \*\*Hi Sec=Higher Secondary

**Stage-wise Percentage of Enrolment**

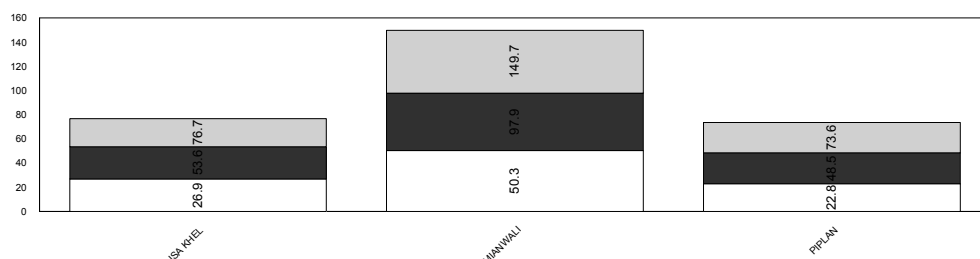
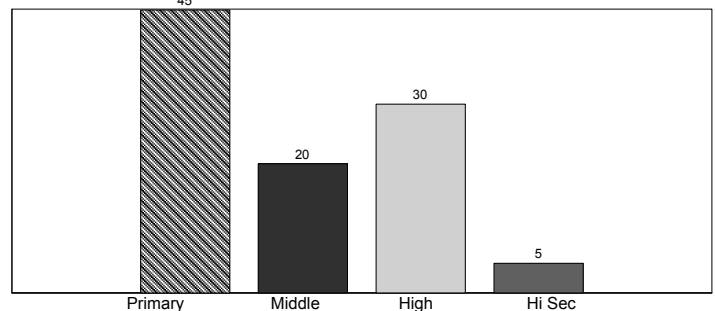


**Teachers by Level**

	Primary	Middle	High	Hi Sec*	Total
Male	1,340	735	1,345	201	3,621
Female	1,552	586	585	101	2,824
<b>Total</b>	<b>2,892</b>	<b>1,321</b>	<b>1,930</b>	<b>302</b>	<b>6,445</b>

\*Hi Sec=Higher Secondary

**Level-wise Percentage of Teachers**



Teachers  
Enrolment  
Institutions

## MIANWALI

	Mosque	Primary	Middle	High	Higher Sec	Total
<b>BUILDING AVAILABILITY</b>						
Available	0	1,196	146	110	13	1,465
Not Available	0	8	0	0	0	8
Not Reported	0	7	0	0	0	7
<b>Total</b>	<b>0</b>	<b>1,211</b>	<b>146</b>	<b>110</b>	<b>13</b>	<b>1,480</b>
<b>OWNERSHIP</b>						
Govt. Building	0	1,077	142	108	12	1,339
Rented	0	24	0	0	0	24
Donated	0	31	0	0	0	31
Rent Free	0	23	4	2	1	30
Other Building	0	41	0	0	0	41
No Building	0	8	0	0	0	8
Not Reported	0	7	0	0	0	7
<b>Total</b>	<b>0</b>	<b>1,211</b>	<b>146</b>	<b>110</b>	<b>13</b>	<b>1,480</b>
<b>TYPE OF CONSTRUCTION</b>						
Kacha	0	133	12	15	2	162
Paka	0	1,032	128	93	11	1,264
Mix	0	29	6	2	0	37
No Building	0	3	0	0	0	3
Not Reported	0	14	0	0	0	14
<b>Total</b>	<b>0</b>	<b>1,211</b>	<b>146</b>	<b>110</b>	<b>13</b>	<b>1,480</b>
<b>AVAILABILITY OF ELECTRICITY</b>						
Available	0	789	130	105	12	1,036
Not Available	0	422	16	5	1	444
<b>Total</b>	<b>0</b>	<b>1,211</b>	<b>146</b>	<b>110</b>	<b>13</b>	<b>1,480</b>
<b>AVAILABILITY OF DRINKING WATER</b>						
Available	0	950	137	104	13	1,204
Not Available	0	261	9	6	0	276
<b>Total</b>	<b>0</b>	<b>1,211</b>	<b>146</b>	<b>110</b>	<b>13</b>	<b>1,480</b>
<b>LATRINE FOR STUDENTS</b>						
Available	0	932	128	94	12	1,166
Not Available	0	263	15	16	1	295
Not Reported	0	16	3	0	0	19
<b>Total</b>	<b>0</b>	<b>1,211</b>	<b>146</b>	<b>110</b>	<b>13</b>	<b>1,480</b>
<b>BOUNDARY WALL</b>						
Available	0	1,041	135	104	12	1,292
Not Available	0	170	11	6	1	188
<b>Total</b>	<b>0</b>	<b>1,211</b>	<b>146</b>	<b>110</b>	<b>13</b>	<b>1,480</b>
<b>BUILDING CONDITION</b>						
Satisfactory	0	969	121	82	12	1,184
Need Repair	0	159	17	24	0	200
No Building	0	83	8	4	1	96
<b>Total</b>	<b>0</b>	<b>1,211</b>	<b>146</b>	<b>110</b>	<b>13</b>	<b>1,480</b>

\*Higher Sec=Higher Secondary

# MULTAN

No. of Tehsils

4

Area

3721

District MULTAN has a total number of 1644 Institutions. Out of these 1241 are located in Urban areas and the remaining 403 are in Rural areas.

The total enrolment for the district is 350101. Urban areas have an enrolment of 153350, whereas the Rural area share is 196751.

The total number of teachers is 10227, of these 4832 are teaching in Urban area Institutions and 5395 are teaching in Rural areas.



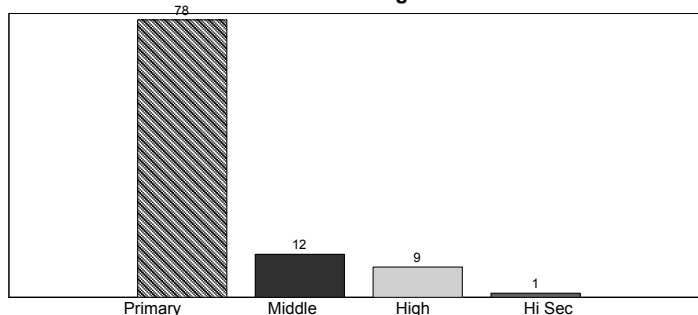
Punjab

### Institutions by Level

	Primary	Middle	High	Hi Sec*	Total
Boys	552	97	100	11	760
Girls	733	102	40	9	884
<b>Total</b>	<b>1,285</b>	<b>199</b>	<b>140</b>	<b>20</b>	<b>1,644</b>

\*Hi Sec=Higher Secondary

### Level-wise Percentage of Institutions

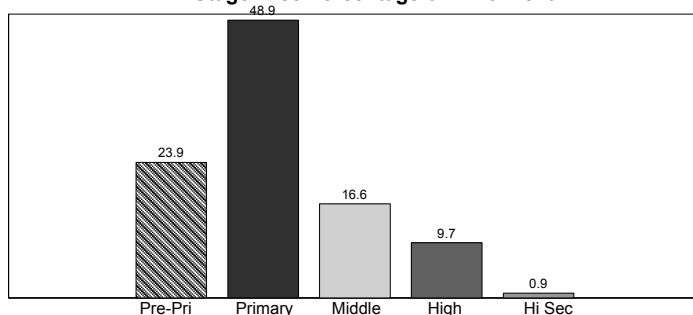


### Enrolment by Stage

	Pre-Pri*	Primary	Middle	High	Hi Sec**	Total
Boys	40,484	88,572	33,578	20,288	1,356	184,278
Girls	43,115	82,681	24,571	13,760	1,696	165,823
<b>Total</b>	<b>83,599</b>	<b>171,253</b>	<b>58,149</b>	<b>34,048</b>	<b>3,052</b>	<b>350,101</b>

\*Pre-Primary, \*\*Hi Sec=Higher Secondary

### Stage-wise Percentage of Enrolment

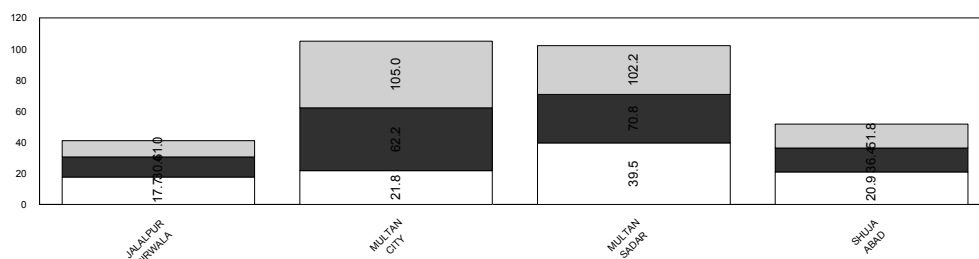
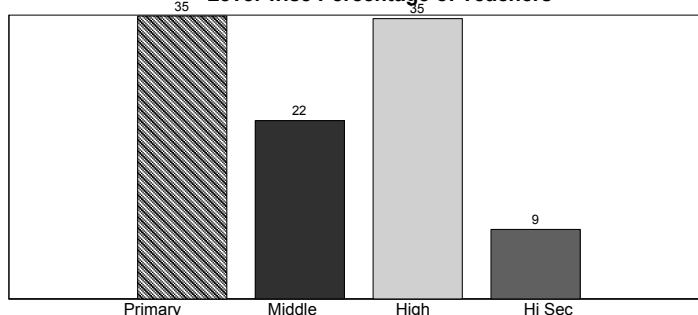


### Teachers by Level

	Primary	Middle	High	Hi Sec*	Total
Male	1,659	1,079	2,290	427	5,455
Female	1,908	1,169	1,244	451	4,772
<b>Total</b>	<b>3,567</b>	<b>2,248</b>	<b>3,534</b>	<b>878</b>	<b>10,227</b>

\*Hi Sec=Higher Secondary

### Level-wise Percentage of Teachers



Teachers
Enrolment
Institutions

**MULTAN**

	Mosque	Primary	Middle	High	Higher Sec	Total
<b>BUILDING AVAILABILITY</b>						
Available	0	1,232	199	140	20	1,591
Not Available	0	25	0	0	0	25
Not Reported	0	28	0	0	0	28
<b>Total</b>	<b>0</b>	<b>1,285</b>	<b>199</b>	<b>140</b>	<b>20</b>	<b>1,644</b>
<b>OWNERSHIP</b>						
Govt. Building	0	1,098	179	138	20	1,435
Rented	0	31	0	1	0	32
Donated	0	24	0	0	0	24
Rent Free	0	48	18	1	0	67
Other Building	0	31	2	0	0	33
No Building	0	25	0	0	0	25
Not Reported	0	28	0	0	0	28
<b>Total</b>	<b>0</b>	<b>1,285</b>	<b>199</b>	<b>140</b>	<b>20</b>	<b>1,644</b>
<b>TYPE OF CONSTRUCTION</b>						
Kacha	0	85	10	8	1	104
Paka	0	1,105	166	111	15	1,397
Mix	0	58	23	21	4	106
No Building	0	1	0	0	0	1
Not Reported	0	36	0	0	0	36
<b>Total</b>	<b>0</b>	<b>1,285</b>	<b>199</b>	<b>140</b>	<b>20</b>	<b>1,644</b>
<b>AVAILABILITY OF ELECTRICITY</b>						
Available	0	734	190	136	19	1,079
Not Available	0	551	9	4	1	565
<b>Total</b>	<b>0</b>	<b>1,285</b>	<b>199</b>	<b>140</b>	<b>20</b>	<b>1,644</b>
<b>AVAILABILITY OF DRINKING WATER</b>						
Available	0	1,171	199	140	20	1,530
Not Available	0	114	0	0	0	114
<b>Total</b>	<b>0</b>	<b>1,285</b>	<b>199</b>	<b>140</b>	<b>20</b>	<b>1,644</b>
<b>LATRINE FOR STUDENTS</b>						
Available	0	1,037	186	134	19	1,376
Not Available	0	240	13	6	1	260
Not Reported	0	8	0	0	0	8
<b>Total</b>	<b>0</b>	<b>1,285</b>	<b>199</b>	<b>140</b>	<b>20</b>	<b>1,644</b>
<b>BOUNDARY WALL</b>						
Available	0	1,145	196	134	20	1,495
Not Available	0	140	3	6	0	149
<b>Total</b>	<b>0</b>	<b>1,285</b>	<b>199</b>	<b>140</b>	<b>20</b>	<b>1,644</b>
<b>BUILDING CONDITION</b>						
Satisfactory	0	1,076	178	110	16	1,380
Need Repair	0	113	12	27	3	155
No Building	0	96	9	3	1	109
<b>Total</b>	<b>0</b>	<b>1,285</b>	<b>199</b>	<b>140</b>	<b>20</b>	<b>1,644</b>



# MUZAFFARGARH

No. of Tehsils

4

Area

8249

District MUZAFFARGARH has a total number of 2258 Institutions. Out of these 2106 are located in Urban areas and the remaining 152 are in Rural

The total enrolment for the district is 415004. Urban areas have an enrolment of 54092, whereas the Rural area share is 360912.

The total number of teachers is 8680, of these 1862 are teaching in Urban area Institutions and 6818 are teaching in Rural areas.



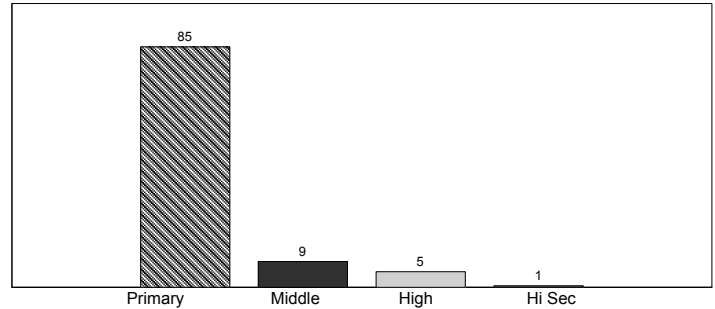
Punjab

### Institutions by Level

	Primary	Middle	High	Hi Sec*	Total
Boys	1,025	111	84	9	1,229
Girls	889	95	40	5	1,029
<b>Total</b>	<b>1,914</b>	<b>206</b>	<b>124</b>	<b>14</b>	<b>2,258</b>

\*Hi Sec=Higher Secondary

### Level-wise Percentage of Institutions

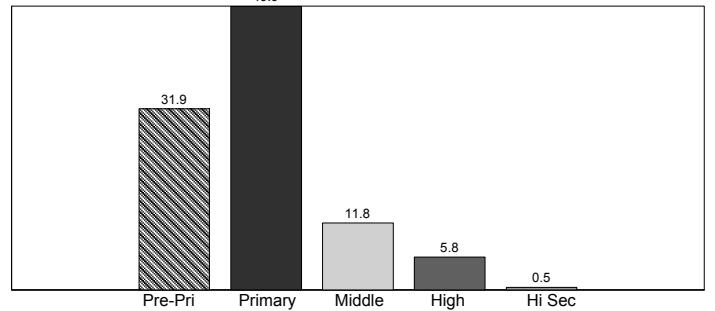


### Enrolment by Stage

	Pre-Pri*	Primary	Middle	High	Hi Sec**	Total
Boys	79,547	125,375	31,565	15,831	1,450	253,768
Girls	52,878	81,919	17,529	8,346	564	161,236
<b>Total</b>	<b>132,425</b>	<b>207,294</b>	<b>49,094</b>	<b>24,177</b>	<b>2,014</b>	<b>415,004</b>

\*Pre-Primary, \*\*Hi Sec=Higher Secondary

### Stage-wise Percentage of Enrolment

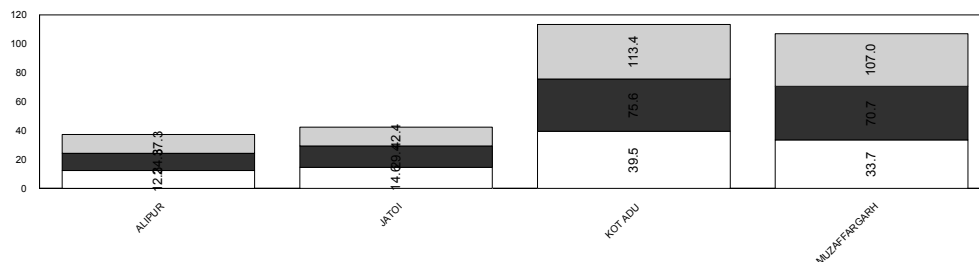
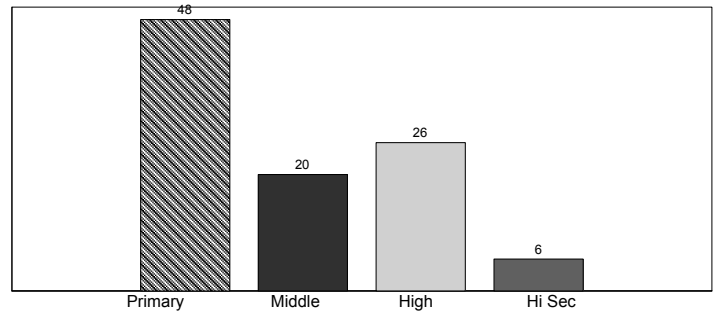


### Teachers by Level

	Primary	Middle	High	Hi Sec*	Total
Male	2,109	1,064	1,550	340	5,063
Female	2,040	714	717	146	3,617
<b>Total</b>	<b>4,149</b>	<b>1,778</b>	<b>2,267</b>	<b>486</b>	<b>8,680</b>

\*Hi Sec=Higher Secondary

### Level-wise Percentage of Teachers



Teachers
Enrolment
Institutions

## MUZAFFARGARH

	Mosque	Primary	Middle	High	Higher Sec	Total
<b>BUILDING AVAILABILITY</b>						
Available	0	1,811	205	124	14	2,154
Not Available	0	29	0	0	0	29
Not Reported	0	74	1	0	0	75
<b>Total</b>	<b>0</b>	<b>1,914</b>	<b>206</b>	<b>124</b>	<b>14</b>	<b>2,258</b>
<b>OWNERSHIP</b>						
Govt. Building	0	1,761	202	123	14	2,100
Rented	0	4	0	0	0	4
Donated	0	12	1	0	0	13
Rent Free	0	6	2	1	0	9
Other Building	0	24	0	0	0	24
No Building	0	33	0	0	0	33
Not Reported	0	74	1	0	0	75
<b>Total</b>	<b>0</b>	<b>1,914</b>	<b>206</b>	<b>124</b>	<b>14</b>	<b>2,258</b>
<b>TYPE OF CONSTRUCTION</b>						
Kacha	0	127	7	4	1	139
Paka	0	1,666	194	114	13	1,987
Mix	0	20	3	6	0	29
No Building	0	5	1	0	0	6
Not Reported	0	96	1	0	0	97
<b>Total</b>	<b>0</b>	<b>1,914</b>	<b>206</b>	<b>124</b>	<b>14</b>	<b>2,258</b>
<b>AVAILABILITY OF ELECTRICITY</b>						
Available	0	515	141	114	14	784
Not Available	0	1,399	65	10	0	1,474
<b>Total</b>	<b>0</b>	<b>1,914</b>	<b>206</b>	<b>124</b>	<b>14</b>	<b>2,258</b>
<b>AVAILABILITY OF DRINKING WATER</b>						
Available	0	1,691	200	121	14	2,026
Not Available	0	223	6	3	0	232
<b>Total</b>	<b>0</b>	<b>1,914</b>	<b>206</b>	<b>124</b>	<b>14</b>	<b>2,258</b>
<b>LATRINE FOR STUDENTS</b>						
Available	0	1,372	173	116	13	1,674
Not Available	0	482	27	7	1	517
Not Reported	0	60	6	1	0	67
<b>Total</b>	<b>0</b>	<b>1,914</b>	<b>206</b>	<b>124</b>	<b>14</b>	<b>2,258</b>
<b>BOUNDARY WALL</b>						
Available	0	1,407	186	121	14	1,728
Not Available	0	507	20	3	0	530
<b>Total</b>	<b>0</b>	<b>1,914</b>	<b>206</b>	<b>124</b>	<b>14</b>	<b>2,258</b>
<b>BUILDING CONDITION</b>						
Satisfactory	0	1,539	177	103	9	1,828
Need Repair	0	210	24	16	5	255
No Building	0	165	5	5	0	175
<b>Total</b>	<b>0</b>	<b>1,914</b>	<b>206</b>	<b>124</b>	<b>14</b>	<b>2,258</b>

\*Higher Sec=Higher Secondary

# NANKANA SAHIB

No. of Tehsils

4

Area

2827

District NANKANA SAHIB has a total number of 1115 Institutions. Out of these 1028 are located in Urban areas and the remaining 87 are in Rural

The total enrolment for the district is 203594. Urban areas have an enrolment of 41538, whereas the Rural area share is 162056.

The total number of teachers is 6076, of these 1217 are teaching in Urban area Institutions and 4859 are teaching in Rural areas.



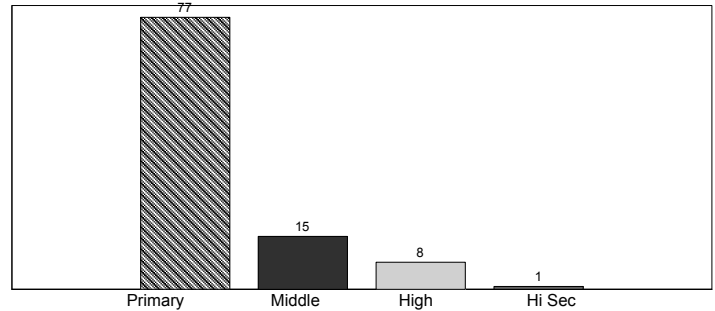
Punjab

**Institutions by Level**

	Primary	Middle	High	Hi Sec*	Total
Boys	519	64	62	4	649
Girls	336	102	23	5	466
<b>Total</b>	<b>855</b>	<b>166</b>	<b>85</b>	<b>9</b>	<b>1,115</b>

\*Hi Sec=Higher Secondary

**Level-wise Percentage of Institutions**

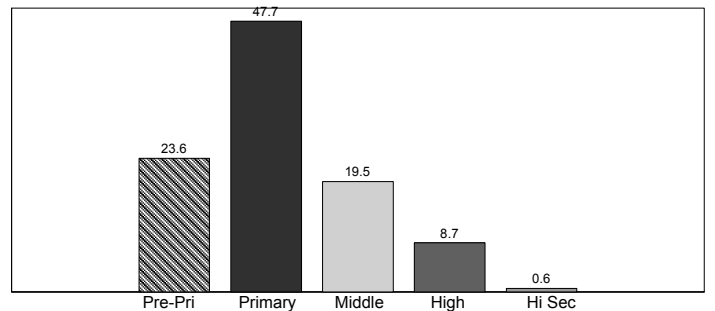


**Enrolment by Stage**

	Pre-Pri*	Primary	Middle	High	Hi Sec**	Total
Boys	27,365	56,662	23,283	10,663	684	118,657
Girls	20,614	40,448	16,330	6,956	589	84,937
<b>Total</b>	<b>47,979</b>	<b>97,110</b>	<b>39,613</b>	<b>17,619</b>	<b>1,273</b>	<b>203,594</b>

\*Pre-Primary, \*\*Hi Sec=Higher Secondary

**Stage-wise Percentage of Enrolment**

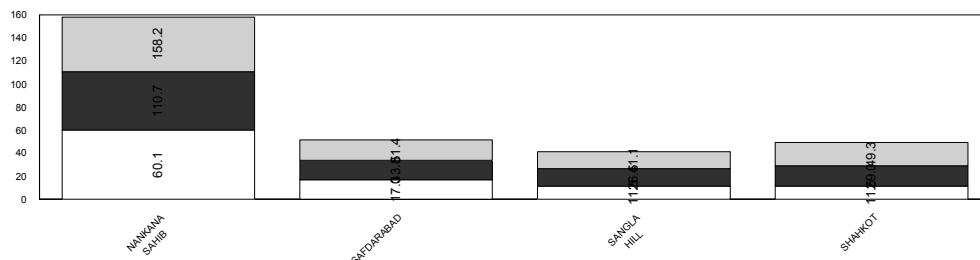
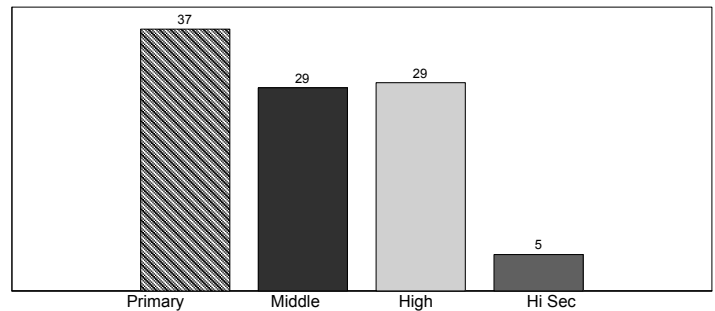


**Teachers by Level**

	Primary	Middle	High	Hi Sec*	Total
Male	1,359	684	1,263	155	3,461
Female	882	1,056	521	156	2,615
<b>Total</b>	<b>2,241</b>	<b>1,740</b>	<b>1,784</b>	<b>311</b>	<b>6,076</b>

\*Hi Sec=Higher Secondary

**Level-wise Percentage of Teachers**



Teachers
Enrolment
Institutions

## NANKANA SAHIB

	Mosque	Primary	Middle	High	Higher Sec	Total
<b>BUILDING AVAILABILITY</b>						
Available	0	820	166	84	9	1,079
Not Available	0	9	0	0	0	9
Not Reported	0	26	0	1	0	27
<b>Total</b>	<b>0</b>	<b>855</b>	<b>166</b>	<b>85</b>	<b>9</b>	<b>1,115</b>
<b>OWNERSHIP</b>						
Govt. Building	0	802	165	84	9	1,060
Rented	0	4	0	0	0	4
Donated	0	6	0	0	0	6
Rent Free	0	4	0	0	0	4
Other Building	0	4	1	0	0	5
No Building	0	9	0	0	0	9
Not Reported	0	26	0	1	0	27
<b>Total</b>	<b>0</b>	<b>855</b>	<b>166</b>	<b>85</b>	<b>9</b>	<b>1,115</b>
<b>TYPE OF CONSTRUCTION</b>						
Kacha	0	44	6	2	2	54
Paka	0	770	158	82	7	1,017
Mix	0	9	2	0	0	11
No Building	0	2	0	0	0	2
Not Reported	0	30	0	1	0	31
<b>Total</b>	<b>0</b>	<b>855</b>	<b>166</b>	<b>85</b>	<b>9</b>	<b>1,115</b>
<b>AVAILABILITY OF ELECTRICITY</b>						
Available	0	393	140	83	9	625
Not Available	0	462	26	2	0	490
<b>Total</b>	<b>0</b>	<b>855</b>	<b>166</b>	<b>85</b>	<b>9</b>	<b>1,115</b>
<b>AVAILABILITY OF DRINKING WATER</b>						
Available	0	773	164	84	9	1,030
Not Available	0	82	2	1	0	85
<b>Total</b>	<b>0</b>	<b>855</b>	<b>166</b>	<b>85</b>	<b>9</b>	<b>1,115</b>
<b>LATRINE FOR STUDENTS</b>						
Available	0	666	152	74	9	901
Not Available	0	174	10	11	0	195
Not Reported	0	15	4	0	0	19
<b>Total</b>	<b>0</b>	<b>855</b>	<b>166</b>	<b>85</b>	<b>9</b>	<b>1,115</b>
<b>BOUNDARY WALL</b>						
Available	0	732	159	75	9	975
Not Available	0	123	7	10	0	140
<b>Total</b>	<b>0</b>	<b>855</b>	<b>166</b>	<b>85</b>	<b>9</b>	<b>1,115</b>
<b>BUILDING CONDITION</b>						
Satisfactory	0	626	128	54	6	814
Need Repair	0	164	34	30	3	231
No Building	0	65	4	1	0	70
<b>Total</b>	<b>0</b>	<b>855</b>	<b>166</b>	<b>85</b>	<b>9</b>	<b>1,115</b>

# NAROWAL

No. of Tehsils

3

Area

2337

District NAROWAL has a total number of 1381 Institutions. Out of these 1293 are located in Urban areas and the remaining 88 are in Rural areas.

The total enrolment for the district is 253519. Urban areas have an enrolment of 32139, whereas the Rural area share is 221380.

The total number of teachers is 7598, of these 979 are teaching in Urban area Institutions and 6619 are teaching in Rural areas.



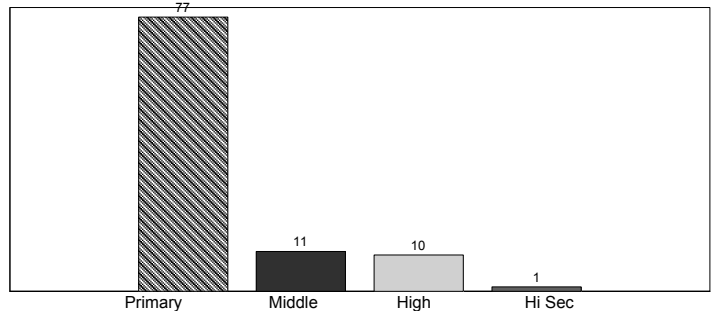
Punjab

**Institutions by Level**

	Primary	Middle	High	Hi Sec*	Total
Boys	364	63	71	13	511
Girls	704	92	70	4	870
<b>Total</b>	<b>1,068</b>	<b>155</b>	<b>141</b>	<b>17</b>	<b>1,381</b>

\*Hi Sec=Higher Secondary

**Level-wise Percentage of Institutions**

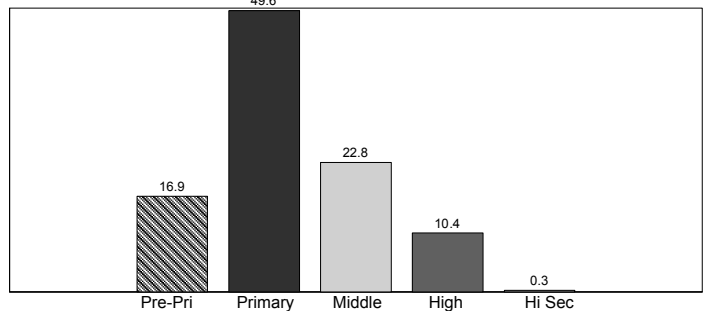


**Enrolment by Stage**

	Pre-Pri*	Primary	Middle	High	Hi Sec**	Total
Boys	14,297	50,057	30,961	15,246	544	111,105
Girls	28,527	75,610	26,910	11,117	250	142,414
<b>Total</b>	<b>42,824</b>	<b>125,667</b>	<b>57,871</b>	<b>26,363</b>	<b>794</b>	<b>253,519</b>

\*Pre-Primary, \*\*Hi Sec=Higher Secondary

**Stage-wise Percentage of Enrolment**

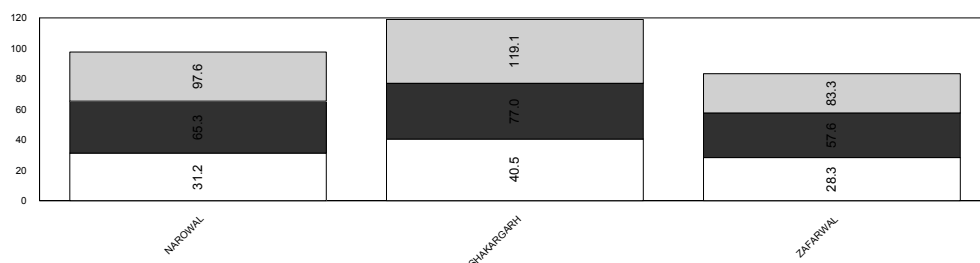
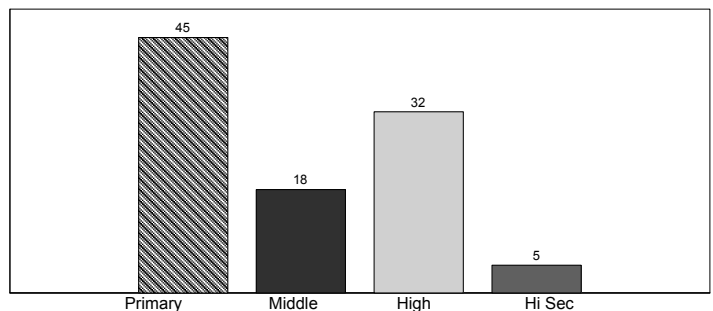


**Teachers by Level**

	Primary	Middle	High	Hi Sec*	Total
Male	1,254	663	1,281	247	3,445
Female	2,167	719	1,142	125	4,153
<b>Total</b>	<b>3,421</b>	<b>1,382</b>	<b>2,423</b>	<b>372</b>	<b>7,598</b>

\*Hi Sec=Higher Secondary

**Level-wise Percentage of Teachers**



Teachers
Enrolment
Institutions

## NAROWAL

	Mosque	Primary	Middle	High	Higher Sec	Total
<b>BUILDING AVAILABILITY</b>						
Available	0	1,050	155	141	17	1,363
Not Available	0	11	0	0	0	11
Not Reported	0	7	0	0	0	7
<b>Total</b>	<b>0</b>	<b>1,068</b>	<b>155</b>	<b>141</b>	<b>17</b>	<b>1,381</b>
<b>OWNERSHIP</b>						
Govt. Building	0	1,024	155	141	17	1,337
Donated	0	15	0	0	0	15
Other Building	0	11	0	0	0	11
No Building	0	11	0	0	0	11
Not Reported	0	7	0	0	0	7
<b>Total</b>	<b>0</b>	<b>1,068</b>	<b>155</b>	<b>141</b>	<b>17</b>	<b>1,381</b>
<b>TYPE OF CONSTRUCTION</b>						
Kacha	0	62	12	8	0	82
Paka	0	980	142	133	17	1,272
Mix	0	12	1	0	0	13
Not Reported	0	14	0	0	0	14
<b>Total</b>	<b>0</b>	<b>1,068</b>	<b>155</b>	<b>141</b>	<b>17</b>	<b>1,381</b>
<b>AVAILABILITY OF ELECTRICITY</b>						
Available	0	668	141	139	17	965
Not Available	0	400	14	2	0	416
<b>Total</b>	<b>0</b>	<b>1,068</b>	<b>155</b>	<b>141</b>	<b>17</b>	<b>1,381</b>
<b>AVAILABILITY OF DRINKING WATER</b>						
Available	0	974	149	141	17	1,281
Not Available	0	94	6	0	0	100
<b>Total</b>	<b>0</b>	<b>1,068</b>	<b>155</b>	<b>141</b>	<b>17</b>	<b>1,381</b>
<b>LATRINE FOR STUDENTS</b>						
Available	0	813	139	129	17	1,098
Not Available	0	244	15	9	0	268
Not Reported	0	11	1	3	0	15
<b>Total</b>	<b>0</b>	<b>1,068</b>	<b>155</b>	<b>141</b>	<b>17</b>	<b>1,381</b>
<b>BOUNDARY WALL</b>						
Available	0	923	142	131	17	1,213
Not Available	0	145	13	10	0	168
<b>Total</b>	<b>0</b>	<b>1,068</b>	<b>155</b>	<b>141</b>	<b>17</b>	<b>1,381</b>
<b>BUILDING CONDITION</b>						
Satisfactory	0	842	133	109	13	1,097
Need Repair	0	180	17	29	4	230
No Building	0	46	5	3	0	54
<b>Total</b>	<b>0</b>	<b>1,068</b>	<b>155</b>	<b>141</b>	<b>17</b>	<b>1,381</b>

\*Higher Sec=Higher Secondary

# OKARA

No. of Tehsils

3

Area

4377

District OKARA has a total number of 1651 Institutions. Out of these 1493 are located in Urban areas and the remaining 158 are in Rural areas.

The total enrolment for the district is 337753. Urban areas have an enrolment of 82575, whereas the Rural area share is 255178.

The total number of teachers is 8506, of these 2323 are teaching in Urban area Institutions and 6183 are teaching in Rural areas.



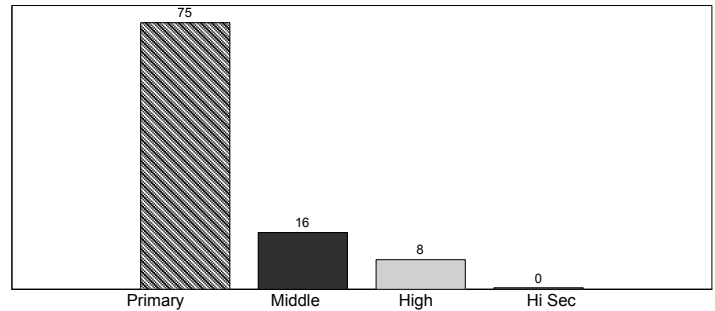
Punjab

**Institutions by Level**

	Primary	Middle	High	Hi Sec*	Total
Boys	676	102	97	5	880
Girls	565	162	41	3	771
<b>Total</b>	<b>1,241</b>	<b>264</b>	<b>138</b>	<b>8</b>	<b>1,651</b>

\*Hi Sec=Higher Secondary

**Level-wise Percentage of Institutions**

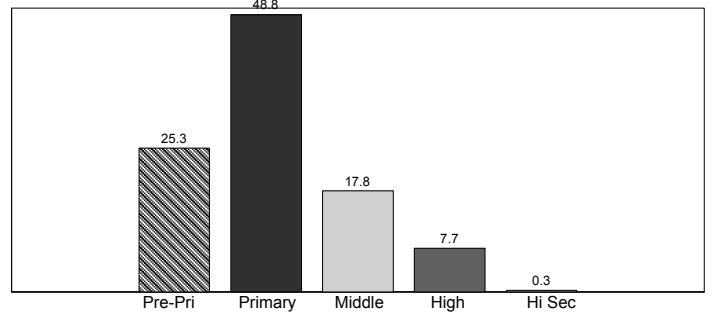


**Enrolment by Stage**

	Pre-Pri*	Primary	Middle	High	Hi Sec**	Total
Boys	47,929	93,488	35,129	14,856	447	191,849
Girls	37,670	71,484	25,009	11,109	632	145,904
<b>Total</b>	<b>85,599</b>	<b>164,972</b>	<b>60,138</b>	<b>25,965</b>	<b>1,079</b>	<b>337,753</b>

\*Pre-Primary, \*\*Hi Sec=Higher Secondary

**Stage-wise Percentage of Enrolment**

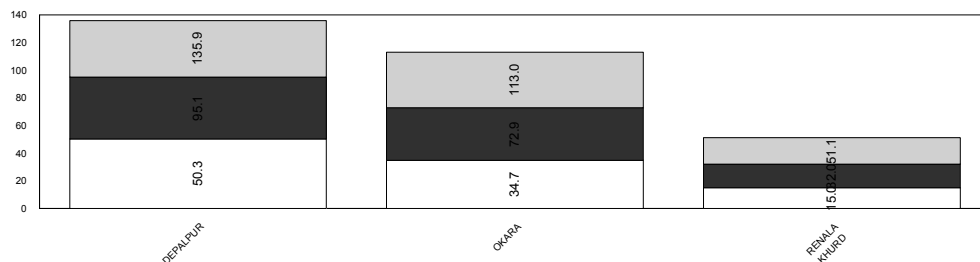
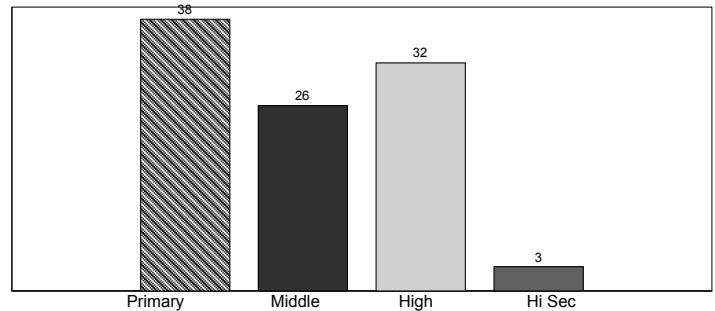


**Teachers by Level**

	Primary	Middle	High	Hi Sec*	Total
Male	1,921	970	1,861	200	4,952
Female	1,337	1,253	874	90	3,554
<b>Total</b>	<b>3,258</b>	<b>2,223</b>	<b>2,735</b>	<b>290</b>	<b>8,506</b>

\*Hi Sec=Higher Secondary

**Level-wise Percentage of Teachers**



Teachers  
Enrolment  
Institutions

**OKARA**

	Mosque	Primary	Middle	High	Higher Sec	Total
<b>BUILDING AVAILABILITY</b>						
Available	0	1,215	264	138	8	1,625
Not Available	0	7	0	0	0	7
Not Reported	0	19	0	0	0	19
<b>Total</b>	<b>0</b>	<b>1,241</b>	<b>264</b>	<b>138</b>	<b>8</b>	<b>1,651</b>
<b>OWNERSHIP</b>						
Govt. Building	0	1,178	261	135	8	1,582
Rented	0	1	0	0	0	1
Donated	0	4	0	0	0	4
Rent Free	0	10	0	3	0	13
Other Building	0	22	3	0	0	25
No Building	0	7	0	0	0	7
Not Reported	0	19	0	0	0	19
<b>Total</b>	<b>0</b>	<b>1,241</b>	<b>264</b>	<b>138</b>	<b>8</b>	<b>1,651</b>
<b>TYPE OF CONSTRUCTION</b>						
Kacha	0	42	6	8	0	56
Paka	0	1,158	257	130	8	1,553
Mix	0	14	1	0	0	15
No Building	0	2	0	0	0	2
Not Reported	0	25	0	0	0	25
<b>Total</b>	<b>0</b>	<b>1,241</b>	<b>264</b>	<b>138</b>	<b>8</b>	<b>1,651</b>
<b>AVAILABILITY OF ELECTRICITY</b>						
Available	0	783	240	135	8	1,166
Not Available	0	458	24	3	0	485
<b>Total</b>	<b>0</b>	<b>1,241</b>	<b>264</b>	<b>138</b>	<b>8</b>	<b>1,651</b>
<b>AVAILABILITY OF DRINKING WATER</b>						
Available	0	1,119	263	137	8	1,527
Not Available	0	122	1	1	0	124
<b>Total</b>	<b>0</b>	<b>1,241</b>	<b>264</b>	<b>138</b>	<b>8</b>	<b>1,651</b>
<b>LATRINE FOR STUDENTS</b>						
Available	0	997	254	129	8	1,388
Not Available	0	238	8	8	0	254
Not Reported	0	6	2	1	0	9
<b>Total</b>	<b>0</b>	<b>1,241</b>	<b>264</b>	<b>138</b>	<b>8</b>	<b>1,651</b>
<b>BOUNDARY WALL</b>						
Available	0	1,025	249	130	8	1,412
Not Available	0	216	15	8	0	239
<b>Total</b>	<b>0</b>	<b>1,241</b>	<b>264</b>	<b>138</b>	<b>8</b>	<b>1,651</b>
<b>BUILDING CONDITION</b>						
Satisfactory	0	1,011	229	115	7	1,362
Need Repair	0	162	27	21	1	211
No Building	0	68	8	2	0	78
<b>Total</b>	<b>0</b>	<b>1,241</b>	<b>264</b>	<b>138</b>	<b>8</b>	<b>1,651</b>



# PAKPATTAN

No. of Tehsils

2

Area

0

District PAKPATTAN has a total number of 989 Institutions. Out of these 935 are located in Urban areas and the remaining 54 are in Rural areas.

The total enrolment for the district is 190534. Urban areas have an enrolment of 25488, whereas the Rural area share is 165046.

The total number of teachers is 4571, of these 791 are teaching in Urban area Institutions and 3780 are teaching in Rural areas.



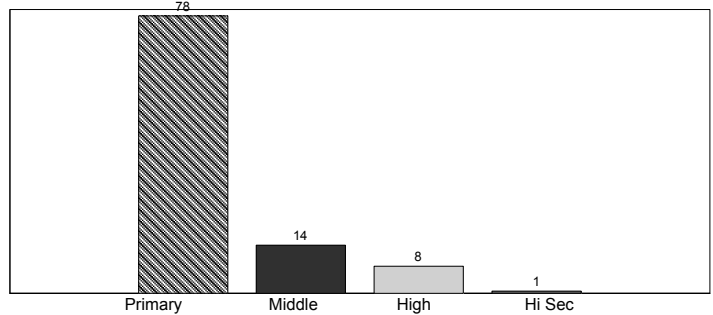
Punjab

### Institutions by Level

	Primary	Middle	High	Hi Sec*	Total
Boys	448	61	51	4	564
Girls	325	73	25	2	425
<b>Total</b>	<b>773</b>	<b>134</b>	<b>76</b>	<b>6</b>	<b>989</b>

\*Hi Sec=Higher Secondary

### Level-wise Percentage of Institutions

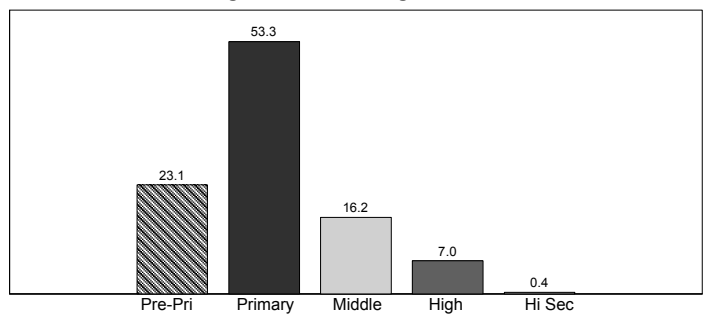


### Enrolment by Stage

	Pre-Pri*	Primary	Middle	High	Hi Sec**	Total
Boys	25,475	62,364	19,469	8,519	448	116,275
Girls	18,465	39,219	11,407	4,885	283	74,259
<b>Total</b>	<b>43,940</b>	<b>101,583</b>	<b>30,876</b>	<b>13,404</b>	<b>731</b>	<b>190,534</b>

\*Pre-Primary, \*\*Hi Sec=Higher Secondary

### Stage-wise Percentage of Enrolment

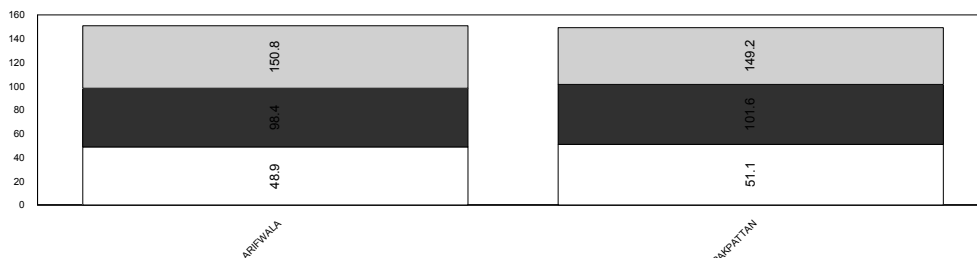
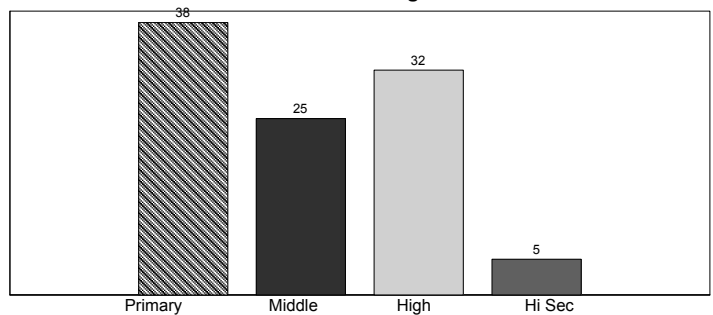


### Teachers by Level

	Primary	Middle	High	Hi Sec*	Total
Male	1,053	617	1,006	156	2,832
Female	701	520	443	75	1,739
<b>Total</b>	<b>1,754</b>	<b>1,137</b>	<b>1,449</b>	<b>231</b>	<b>4,571</b>

\*Hi Sec=Higher Secondary

### Level-wise Percentage of Teachers



Teachers
Enrolment
Institutions

**PAKPATTAN**

	Mosque	Primary	Middle	High	Higher Sec	Total
<b>BUILDING AVAILABILITY</b>						
Available	0	743	134	76	6	959
Not Available	0	7	0	0	0	7
Not Reported	0	23	0	0	0	23
<b>Total</b>	<b>0</b>	<b>773</b>	<b>134</b>	<b>76</b>	<b>6</b>	<b>989</b>
<b>OWNERSHIP</b>						
Govt. Building	0	735	134	74	6	949
Donated	0	1	0	1	0	2
Rent Free	0	2	0	1	0	3
Other Building	0	5	0	0	0	5
No Building	0	7	0	0	0	7
Not Reported	0	23	0	0	0	23
<b>Total</b>	<b>0</b>	<b>773</b>	<b>134</b>	<b>76</b>	<b>6</b>	<b>989</b>
<b>TYPE OF CONSTRUCTION</b>						
Kacha	0	20	5	1	0	26
Paka	0	713	127	73	6	919
Mix	0	9	2	2	0	13
No Building	0	3	0	0	0	3
Not Reported	0	28	0	0	0	28
<b>Total</b>	<b>0</b>	<b>773</b>	<b>134</b>	<b>76</b>	<b>6</b>	<b>989</b>
<b>AVAILABILITY OF ELECTRICITY</b>						
Available	0	594	128	76	6	804
Not Available	0	179	6	0	0	185
<b>Total</b>	<b>0</b>	<b>773</b>	<b>134</b>	<b>76</b>	<b>6</b>	<b>989</b>
<b>AVAILABILITY OF DRINKING WATER</b>						
Available	0	676	133	76	6	891
Not Available	0	97	1	0	0	98
<b>Total</b>	<b>0</b>	<b>773</b>	<b>134</b>	<b>76</b>	<b>6</b>	<b>989</b>
<b>LATRINE FOR STUDENTS</b>						
Available	0	620	127	75	6	828
Not Available	0	148	7	1	0	156
Not Reported	0	5	0	0	0	5
<b>Total</b>	<b>0</b>	<b>773</b>	<b>134</b>	<b>76</b>	<b>6</b>	<b>989</b>
<b>BOUNDARY WALL</b>						
Available	0	684	134	75	6	899
Not Available	0	89	0	1	0	90
<b>Total</b>	<b>0</b>	<b>773</b>	<b>134</b>	<b>76</b>	<b>6</b>	<b>989</b>
<b>BUILDING CONDITION</b>						
Satisfactory	0	638	119	62	5	824
Need Repair	0	81	13	13	0	107
No Building	0	54	2	1	1	58
<b>Total</b>	<b>0</b>	<b>773</b>	<b>134</b>	<b>76</b>	<b>6</b>	<b>989</b>

\*Higher Sec=Higher Secondary

# RAHIMYAR KHAN

No. of Tehsils

4

Area

11880

District RAHIMYAR KHAN has a total number of 3233 Institutions. Out of these 3015 are located in Urban areas and the remaining 218 are in Rural

The total enrolment for the district is 468488. Urban areas have an enrolment of 81636, whereas the Rural area share is 386852.

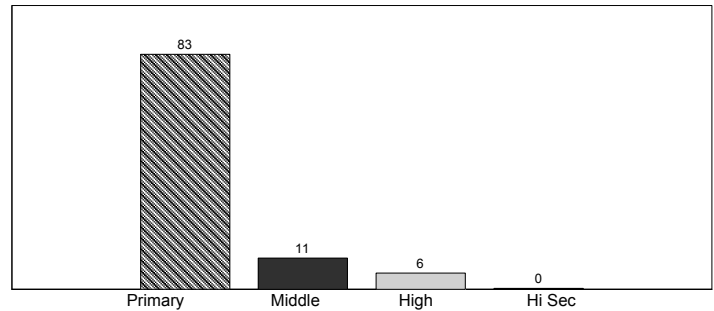
The total number of teachers is 12908, of these 2679 are teaching in Urban area Institutions and 10229 are teaching in Rural areas.



Punjab

**Level-wise Percentage of Institutions**

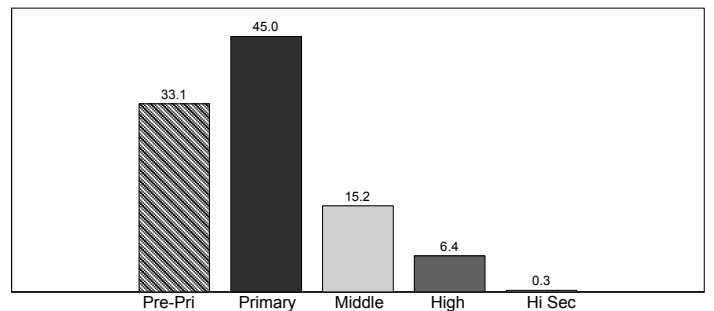
Institutions by Level					
	Primary	Middle	High	Hi Sec*	Total
Boys	1,410	183	120	6	1,719
Girls	1,267	175	67	5	1,514
<b>Total</b>	<b>2,677</b>	<b>358</b>	<b>187</b>	<b>11</b>	<b>3,233</b>



\*Hi Sec=Higher Secondary

**Stage-wise Percentage of Enrolment**

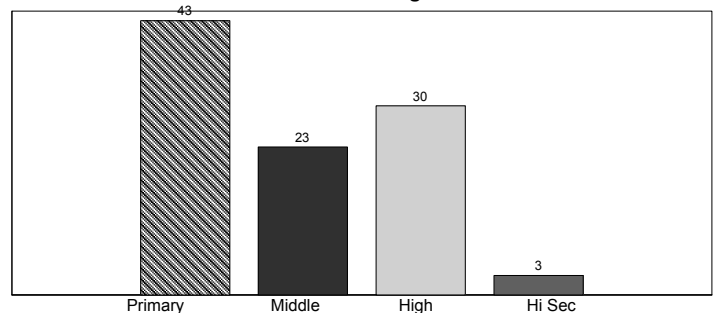
Enrolment by Stage						
	Pre-Pri*	Primary	Middle	High	Hi Sec**	Total
Boys	96,895	125,772	41,775	17,721	877	283,040
Girls	58,394	85,098	29,343	12,190	423	185,448
<b>Total</b>	<b>155,289</b>	<b>210,870</b>	<b>71,118</b>	<b>29,911</b>	<b>1,300</b>	<b>468,488</b>



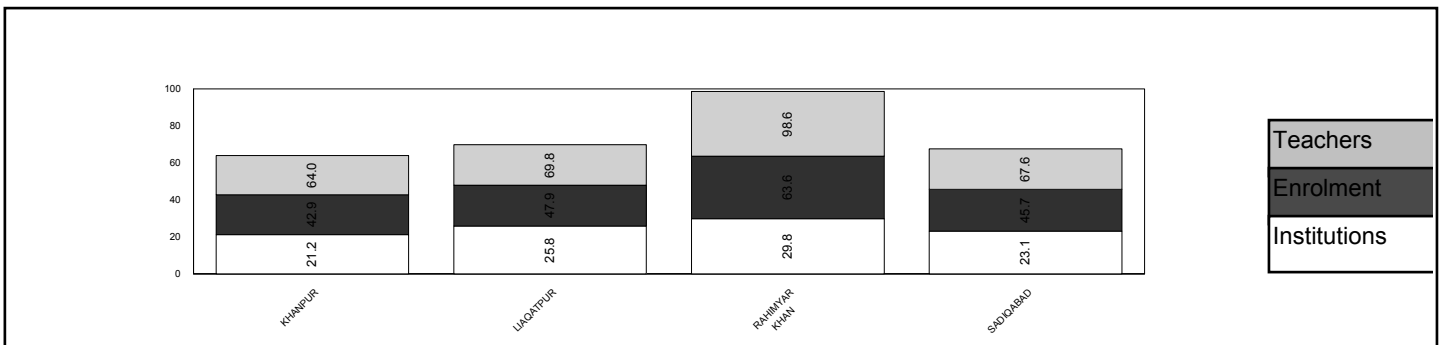
\*Pre-Primary, \*\*Hi Sec=Higher Secondary

**Level-wise Percentage of Teachers**

Teachers by Level					
	Primary	Middle	High	Hi Sec*	Total
Male	3,031	1,601	2,467	257	7,356
Female	2,579	1,427	1,404	142	5,552
<b>Total</b>	<b>5,610</b>	<b>3,028</b>	<b>3,871</b>	<b>399</b>	<b>12,908</b>



\*Hi Sec=Higher Secondary



## RAHIMYAR KHAN

	Mosque	Primary	Middle	High	Higher Sec	Total
<b>BUILDING AVAILABILITY</b>						
Available	0	2,509	358	187	11	3,065
Not Available	0	99	0	0	0	99
Not Reported	0	69	0	0	0	69
<b>Total</b>	<b>0</b>	<b>2,677</b>	<b>358</b>	<b>187</b>	<b>11</b>	<b>3,233</b>
<b>OWNERSHIP</b>						
Govt. Building	0	2,391	343	186	11	2,931
Rented	0	17	4	0	0	21
Donated	0	34	0	0	0	34
Rent Free	0	17	9	1	0	27
Other Building	0	45	2	0	0	47
No Building	0	104	0	0	0	104
Not Reported	0	69	0	0	0	69
<b>Total</b>	<b>0</b>	<b>2,677</b>	<b>358</b>	<b>187</b>	<b>11</b>	<b>3,233</b>
<b>TYPE OF CONSTRUCTION</b>						
Kacha	0	75	12	5	0	92
Paka	0	2,410	344	180	11	2,945
Mix	0	24	2	2	0	28
No Building	0	5	0	0	0	5
Not Reported	0	163	0	0	0	163
<b>Total</b>	<b>0</b>	<b>2,677</b>	<b>358</b>	<b>187</b>	<b>11</b>	<b>3,233</b>
<b>AVAILABILITY OF ELECTRICITY</b>						
Available	0	1,120	315	185	11	1,631
Not Available	0	1,557	43	2	0	1,602
<b>Total</b>	<b>0</b>	<b>2,677</b>	<b>358</b>	<b>187</b>	<b>11</b>	<b>3,233</b>
<b>AVAILABILITY OF DRINKING WATER</b>						
Available	0	2,156	338	183	11	2,688
Not Available	0	521	20	4	0	545
<b>Total</b>	<b>0</b>	<b>2,677</b>	<b>358</b>	<b>187</b>	<b>11</b>	<b>3,233</b>
<b>LATRINE FOR STUDENTS</b>						
Available	0	2,055	337	175	11	2,578
Not Available	0	570	18	12	0	600
Not Reported	0	52	3	0	0	55
<b>Total</b>	<b>0</b>	<b>2,677</b>	<b>358</b>	<b>187</b>	<b>11</b>	<b>3,233</b>
<b>BOUNDARY WALL</b>						
Available	0	2,148	320	162	11	2,641
Not Available	0	529	38	25	0	592
<b>Total</b>	<b>0</b>	<b>2,677</b>	<b>358</b>	<b>187</b>	<b>11</b>	<b>3,233</b>
<b>BUILDING CONDITION</b>						
Satisfactory	0	2,029	282	138	7	2,456
Need Repair	0	422	67	45	4	538
No Building	0	226	9	4	0	239
<b>Total</b>	<b>0</b>	<b>2,677</b>	<b>358</b>	<b>187</b>	<b>11</b>	<b>3,233</b>

# RAJANPUR

No. of Tehsils

4

Area

7567

District RAJANPUR has a total number of 1268 Institutions. Out of these 1143 are located in Urban areas and the remaining 125 are in Rural areas.

The total enrolment for the district is 170299. Urban areas have an enrolment of 29371, whereas the Rural area share is 140928.

The total number of teachers is 4503, of these 1139 are teaching in Urban area Institutions and 3364 are teaching in Rural areas.



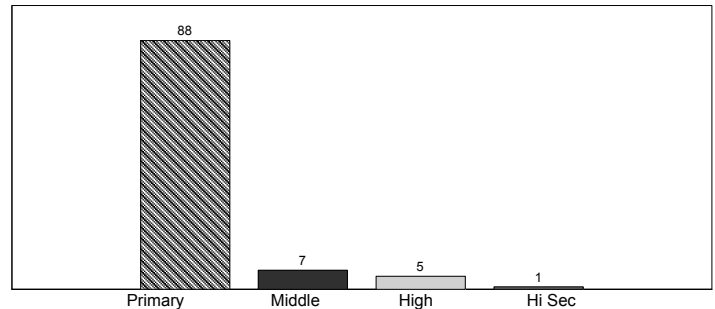
Punjab

**Institutions by Level**

	Primary	Middle	High	Hi Sec*	Total
Boys	684	50	40	7	781
Girls	427	36	19	5	487
<b>Total</b>	<b>1,111</b>	<b>86</b>	<b>59</b>	<b>12</b>	<b>1,268</b>

\*Hi Sec=Higher Secondary

**Level-wise Percentage of Institutions**

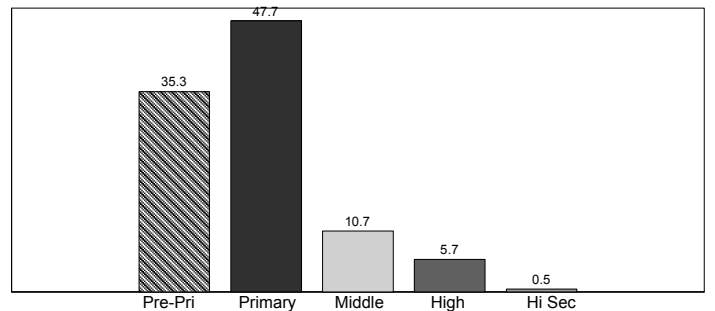


**Enrolment by Stage**

	Pre-Pri*	Primary	Middle	High	Hi Sec**	Total
Boys	35,586	52,041	11,308	6,285	609	105,829
Girls	24,481	29,245	6,974	3,471	299	64,470
<b>Total</b>	<b>60,067</b>	<b>81,286</b>	<b>18,282</b>	<b>9,756</b>	<b>908</b>	<b>170,299</b>

\*Pre-Primary, \*\*Hi Sec=Higher Secondary

**Stage-wise Percentage of Enrolment**

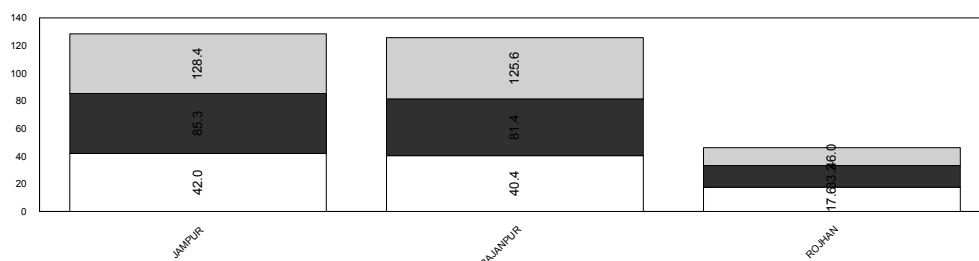
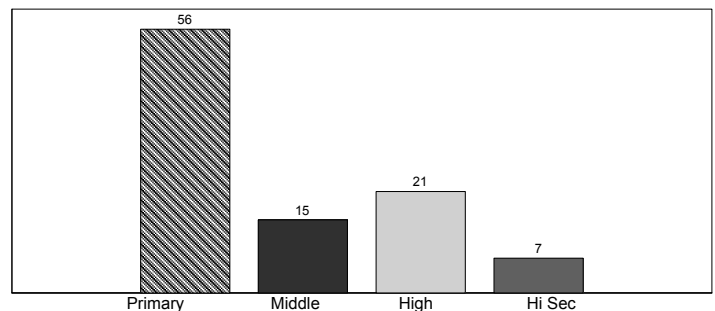


**Teachers by Level**

	Primary	Middle	High	Hi Sec*	Total
Male	1,423	413	640	218	2,694
Female	1,087	281	327	114	1,809
<b>Total</b>	<b>2,510</b>	<b>694</b>	<b>967</b>	<b>332</b>	<b>4,503</b>

\*Hi Sec=Higher Secondary

**Level-wise Percentage of Teachers**



Teachers  
Enrolment  
Institutions

## RAJANPUR

	Mosque	Primary	Middle	High	Higher Sec	Total
<b>BUILDING AVAILABILITY</b>						
Available	0	1,028	84	59	12	1,183
Not Available	0	28	0	0	0	28
Not Reported	0	55	2	0	0	57
<b>Total</b>	<b>0</b>	<b>1,111</b>	<b>86</b>	<b>59</b>	<b>12</b>	<b>1,268</b>
<b>OWNERSHIP</b>						
Govt. Building	0	979	84	58	12	1,133
Rented	0	12	0	0	0	12
Donated	0	24	0	0	0	24
Rent Free	0	5	0	0	0	5
Other Building	0	8	0	1	0	9
No Building	0	28	0	0	0	28
Not Reported	0	55	2	0	0	57
<b>Total</b>	<b>0</b>	<b>1,111</b>	<b>86</b>	<b>59</b>	<b>12</b>	<b>1,268</b>
<b>TYPE OF CONSTRUCTION</b>						
Kacha	0	62	7	3	2	74
Paka	0	960	77	55	9	1,101
Mix	0	10	0	1	1	12
No Building	0	2	0	0	0	2
Not Reported	0	77	2	0	0	79
<b>Total</b>	<b>0</b>	<b>1,111</b>	<b>86</b>	<b>59</b>	<b>12</b>	<b>1,268</b>
<b>AVAILABILITY OF ELECTRICITY</b>						
Available	0	131	32	51	12	226
Not Available	0	980	54	8	0	1,042
<b>Total</b>	<b>0</b>	<b>1,111</b>	<b>86</b>	<b>59</b>	<b>12</b>	<b>1,268</b>
<b>AVAILABILITY OF DRINKING WATER</b>						
Available	0	835	75	54	12	976
Not Available	0	276	11	5	0	292
<b>Total</b>	<b>0</b>	<b>1,111</b>	<b>86</b>	<b>59</b>	<b>12</b>	<b>1,268</b>
<b>LATRINE FOR STUDENTS</b>						
Available	0	729	70	47	9	855
Not Available	0	377	16	12	3	408
Not Reported	0	5	0	0	0	5
<b>Total</b>	<b>0</b>	<b>1,111</b>	<b>86</b>	<b>59</b>	<b>12</b>	<b>1,268</b>
<b>BOUNDARY WALL</b>						
Available	0	829	77	53	12	971
Not Available	0	282	9	6	0	297
<b>Total</b>	<b>0</b>	<b>1,111</b>	<b>86</b>	<b>59</b>	<b>12</b>	<b>1,268</b>
<b>BUILDING CONDITION</b>						
Satisfactory	0	848	65	41	11	965
Need Repair	0	147	16	12	1	176
No Building	0	116	5	6	0	127
<b>Total</b>	<b>0</b>	<b>1,111</b>	<b>86</b>	<b>59</b>	<b>12</b>	<b>1,268</b>

\*Higher Sec=Higher Secondary

# RAWALPINDI

No. of Tehsils

7

Area

5286

District RAWALPINDI has a total number of 2328 Institutions. Out of these 2031 are located in Urban areas and the remaining 297 are in Rural

The total enrolment for the district is 344390. Urban areas have an enrolment of 119694, whereas the Rural area share is 224696.

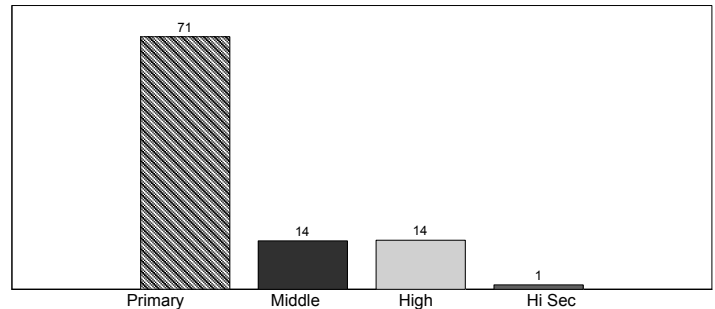
The total number of teachers is 13795, of these 4593 are teaching in Urban area Institutions and 9202 are teaching in Rural areas.



Punjab

**Level-wise Percentage of Institutions**

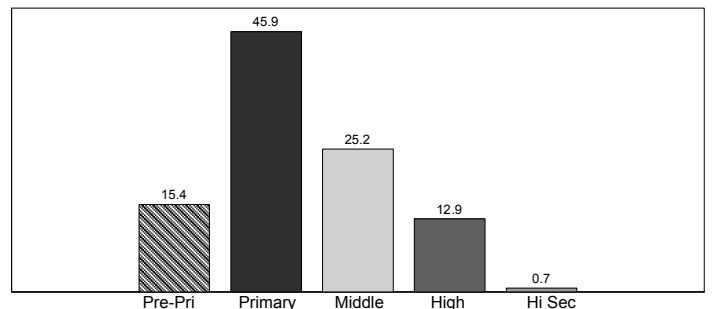
Institutions by Level					
	Primary	Middle	High	Hi Sec*	Total
Boys	774	134	183	16	1,107
Girls	883	184	140	14	1,221
<b>Total</b>	<b>1,657</b>	<b>318</b>	<b>323</b>	<b>30</b>	<b>2,328</b>



\*Hi Sec=Higher Secondary

**Stage-wise Percentage of Enrolment**

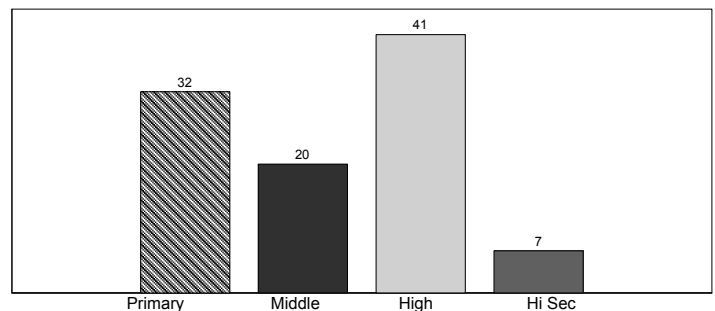
Enrolment by Stage						
	Pre-Pri*	Primary	Middle	High	Hi Sec**	Total
Boys	23,718	74,990	43,214	23,688	1,228	166,838
Girls	29,250	82,941	43,481	20,747	1,133	177,552
<b>Total</b>	<b>52,968</b>	<b>157,931</b>	<b>86,695</b>	<b>44,435</b>	<b>2,361</b>	<b>344,390</b>



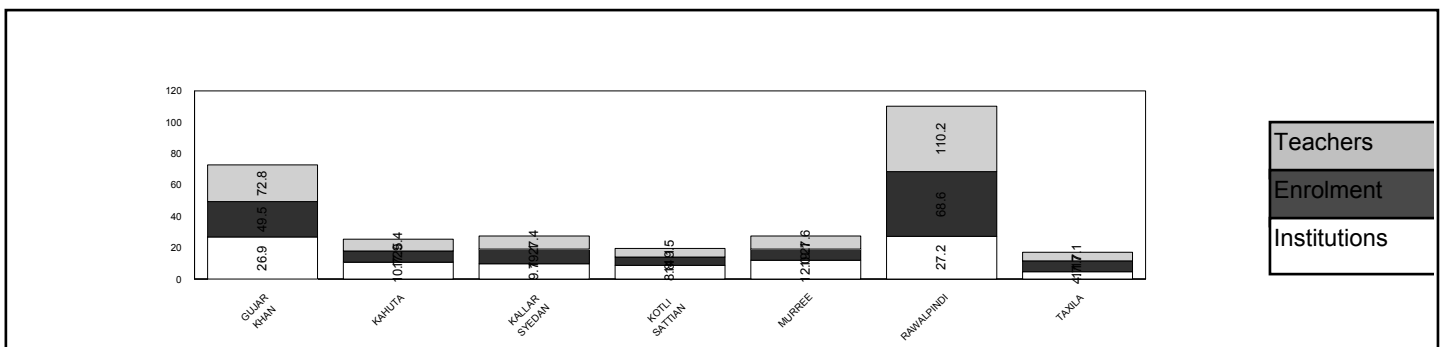
\*Pre-Primary, \*\*Hi Sec=Higher Secondary

**Level-wise Percentage of Teachers**

Teachers by Level					
	Primary	Middle	High	Hi Sec*	Total
Male	2,288	1,255	2,982	510	7,035
Female	2,116	1,565	2,670	409	6,760
<b>Total</b>	<b>4,404</b>	<b>2,820</b>	<b>5,652</b>	<b>919</b>	<b>13,795</b>



\*Hi Sec=Higher Secondary



## RAWALAPINDI

	Mosque	Primary	Middle	High	Higher Sec	Total
<b>BUILDING AVAILABILITY</b>						
Available	0	1,622	317	321	30	2,290
Not Available	0	4	0	0	0	4
Not Reported	0	31	1	2	0	34
<b>Total</b>	<b>0</b>	<b>1,657</b>	<b>318</b>	<b>323</b>	<b>30</b>	<b>2,328</b>
<b>OWNERSHIP</b>						
Govt. Building	0	1,513	293	300	30	2,136
Rented	0	42	10	3	0	55
Donated	0	17	1	3	0	21
Rent Free	0	22	9	11	0	42
Other Building	0	28	4	4	0	36
No Building	0	4	0	0	0	4
Not Reported	0	31	1	2	0	34
<b>Total</b>	<b>0</b>	<b>1,657</b>	<b>318</b>	<b>323</b>	<b>30</b>	<b>2,328</b>
<b>TYPE OF CONSTRUCTION</b>						
Kacha	0	105	13	13	2	133
Paka	0	1,414	281	285	27	2,007
Mix	0	106	23	23	1	153
No Building	0	1	0	0	0	1
Not Reported	0	31	1	2	0	34
<b>Total</b>	<b>0</b>	<b>1,657</b>	<b>318</b>	<b>323</b>	<b>30</b>	<b>2,328</b>
<b>AVAILABILITY OF ELECTRICITY</b>						
Available	0	962	258	307	30	1,557
Not Available	0	695	60	16	0	771
<b>Total</b>	<b>0</b>	<b>1,657</b>	<b>318</b>	<b>323</b>	<b>30</b>	<b>2,328</b>
<b>AVAILABILITY OF DRINKING WATER</b>						
Available	0	1,159	284	300	29	1,772
Not Available	0	498	34	23	1	556
<b>Total</b>	<b>0</b>	<b>1,657</b>	<b>318</b>	<b>323</b>	<b>30</b>	<b>2,328</b>
<b>LATRINE FOR STUDENTS</b>						
Available	0	1,244	282	280	30	1,836
Not Available	0	387	30	42	0	459
Not Reported	0	26	6	1	0	33
<b>Total</b>	<b>0</b>	<b>1,657</b>	<b>318</b>	<b>323</b>	<b>30</b>	<b>2,328</b>
<b>BOUNDARY WALL</b>						
Available	0	1,311	256	275	28	1,870
Not Available	0	346	62	48	2	458
<b>Total</b>	<b>0</b>	<b>1,657</b>	<b>318</b>	<b>323</b>	<b>30</b>	<b>2,328</b>
<b>BUILDING CONDITION</b>						
Satisfactory	0	1,395	269	241	24	1,929
Need Repair	0	190	41	74	6	311
No Building	0	72	8	8	0	88
<b>Total</b>	<b>0</b>	<b>1,657</b>	<b>318</b>	<b>323</b>	<b>30</b>	<b>2,328</b>



# SAHIWAL

No. of Tehsils

2

Area

3196

District SAHIWAL has a total number of 1202 Institutions. Out of these 1105 are located in Urban areas and the remaining 97 are in Rural areas.

The total enrolment for the district is 299056. Urban areas have an enrolment of 49471, whereas the Rural area share is 249585.

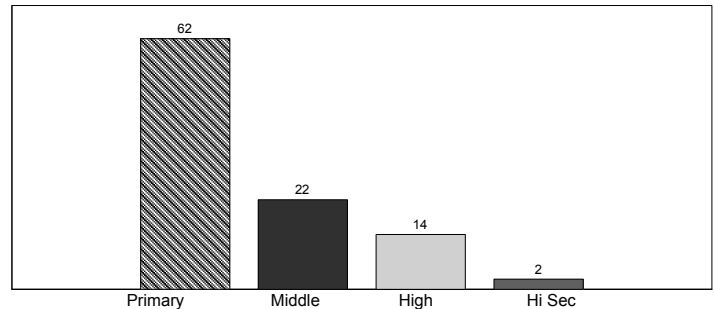
The total number of teachers is 8853, of these 1646 are teaching in Urban area Institutions and 7207 are teaching in Rural areas.



Punjab

**Level-wise Percentage of Institutions**

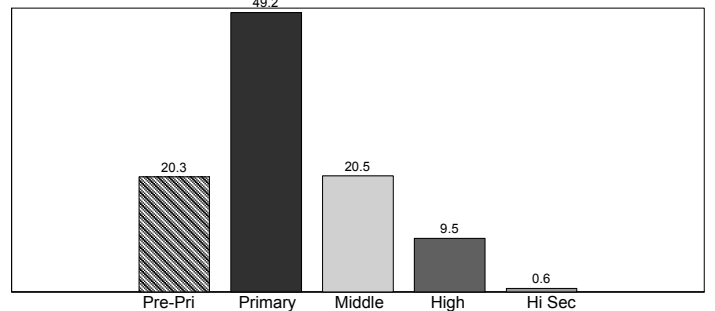
Institutions by Level					
	Primary	Middle	High	Hi Sec*	Total
Boys	393	95	101	12	601
Girls	350	171	62	18	601
<b>Total</b>	<b>743</b>	<b>266</b>	<b>163</b>	<b>30</b>	<b>1,202</b>



\*Hi Sec=Higher Secondary

**Stage-wise Percentage of Enrolment**

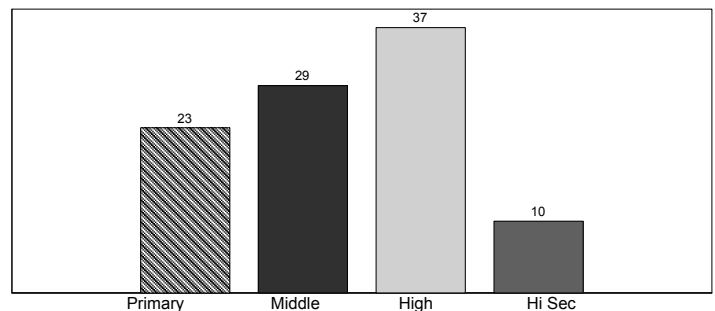
Enrolment by Stage						
	Pre-Pri*	Primary	Middle	High	Hi Sec**	Total
Boys	30,214	75,009	33,395	16,162	627	155,407
Girls	30,414	72,139	27,764	12,118	1,214	143,649
<b>Total</b>	<b>60,628</b>	<b>147,148</b>	<b>61,159</b>	<b>28,280</b>	<b>1,841</b>	<b>299,056</b>



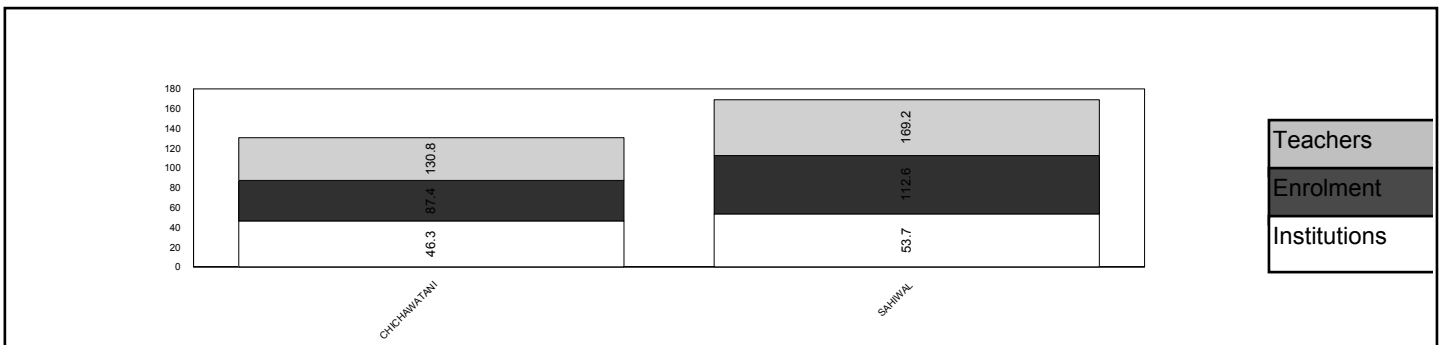
\*Pre-Primary, \*\*Hi Sec=Higher Secondary

**Level-wise Percentage of Teachers**

Teachers by Level					
	Primary	Middle	High	Hi Sec*	Total
Male	1,225	1,026	2,027	436	4,714
Female	836	1,561	1,283	459	4,139
<b>Total</b>	<b>2,061</b>	<b>2,587</b>	<b>3,310</b>	<b>895</b>	<b>8,853</b>



\*Hi Sec=Higher Secondary



## SAHIWAL

	Mosque	Primary	Middle	High	Higher Sec	Total
<b>BUILDING AVAILABILITY</b>						
Available	0	731	266	163	30	1,190
Not Available	0	4	0	0	0	4
Not Reported	0	8	0	0	0	8
<b>Total</b>	<b>0</b>	<b>743</b>	<b>266</b>	<b>163</b>	<b>30</b>	<b>1,202</b>
<b>OWNERSHIP</b>						
Govt. Building	0	703	256	157	30	1,146
Rented	0	1	0	0	0	1
Donated	0	7	0	0	0	7
Rent Free	0	18	5	5	0	28
Other Building	0	2	5	1	0	8
No Building	0	4	0	0	0	4
Not Reported	0	8	0	0	0	8
<b>Total</b>	<b>0</b>	<b>743</b>	<b>266</b>	<b>163</b>	<b>30</b>	<b>1,202</b>
<b>TYPE OF CONSTRUCTION</b>						
Kacha	0	37	12	5	2	56
Paka	0	672	250	151	26	1,099
Mix	0	24	4	7	2	37
Not Reported	0	10	0	0	0	10
<b>Total</b>	<b>0</b>	<b>743</b>	<b>266</b>	<b>163</b>	<b>30</b>	<b>1,202</b>
<b>AVAILABILITY OF ELECTRICITY</b>						
Available	0	654	265	158	30	1,107
Not Available	0	89	1	5	0	95
<b>Total</b>	<b>0</b>	<b>743</b>	<b>266</b>	<b>163</b>	<b>30</b>	<b>1,202</b>
<b>AVAILABILITY OF DRINKING WATER</b>						
Available	0	708	264	163	30	1,165
Not Available	0	35	2	0	0	37
<b>Total</b>	<b>0</b>	<b>743</b>	<b>266</b>	<b>163</b>	<b>30</b>	<b>1,202</b>
<b>LATRINE FOR STUDENTS</b>						
Available	0	606	249	157	29	1,041
Not Available	0	131	15	5	1	152
Not Reported	0	6	2	1	0	9
<b>Total</b>	<b>0</b>	<b>743</b>	<b>266</b>	<b>163</b>	<b>30</b>	<b>1,202</b>
<b>BOUNDARY WALL</b>						
Available	0	639	253	156	29	1,077
Not Available	0	104	13	7	1	125
<b>Total</b>	<b>0</b>	<b>743</b>	<b>266</b>	<b>163</b>	<b>30</b>	<b>1,202</b>
<b>BUILDING CONDITION</b>						
Satisfactory	0	659	247	130	29	1,065
Need Repair	0	54	14	32	0	100
No Building	0	30	5	1	1	37
<b>Total</b>	<b>0</b>	<b>743</b>	<b>266</b>	<b>163</b>	<b>30</b>	<b>1,202</b>

\*Higher Sec=Higher Secondary

# SARGODHA

No. of Tehsils

5

Area

5854

District SARGODHA has a total number of 2325 Institutions. Out of these 2049 are located in Urban areas and the remaining 276 are in Rural areas.

The total enrolment for the district is 420509. Urban areas have an enrolment of 103338, whereas the Rural area share is 317171.

The total number of teachers is 12789, of these 3305 are teaching in Urban area Institutions and 9484 are teaching in Rural areas.

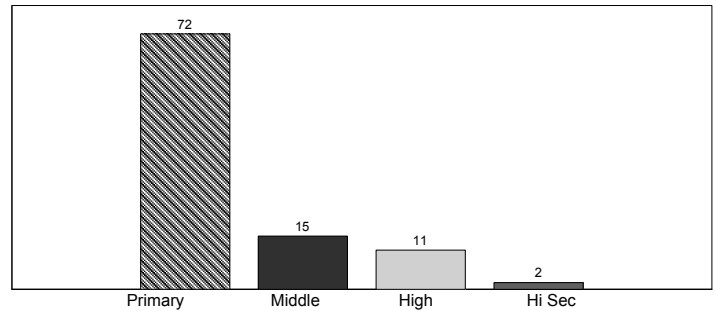


Punjab

**Level-wise Percentage of Institutions**

Institutions by Level					
	Primary	Middle	High	Hi Sec*	Total
Boys	887	147	126	23	1,183
Girls	787	202	131	22	1,142
<b>Total</b>	<b>1,674</b>	<b>349</b>	<b>257</b>	<b>45</b>	<b>2,325</b>

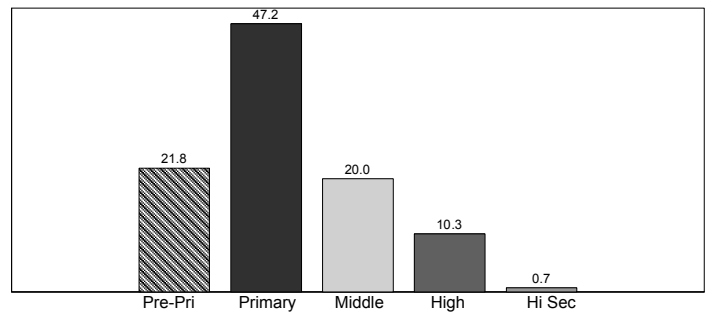
\*Hi Sec=Higher Secondary



**Stage-wise Percentage of Enrolment**

Enrolment by Stage						
	Pre-Pri*	Primary	Middle	High	Hi Sec**	Total
Boys	46,002	102,122	46,415	24,226	1,508	220,273
Girls	45,776	96,542	37,484	18,888	1,546	200,236
<b>Total</b>	<b>91,778</b>	<b>198,664</b>	<b>83,899</b>	<b>43,114</b>	<b>3,054</b>	<b>420,509</b>

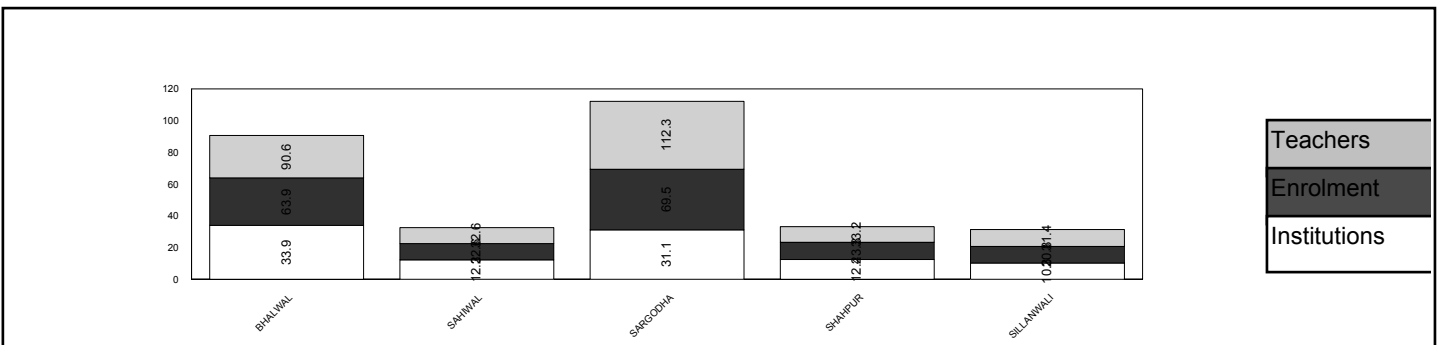
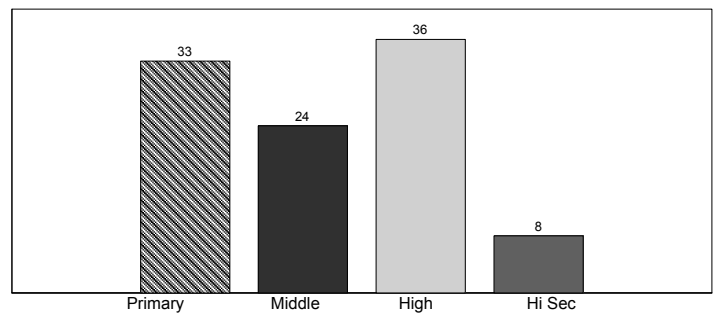
\*Pre-Primary, \*\*Hi Sec=Higher Secondary



**Level-wise Percentage of Teachers**

Teachers by Level					
	Primary	Middle	High	Hi Sec*	Total
Male	2,296	1,327	2,358	563	6,544
Female	1,881	1,686	2,212	466	6,245
<b>Total</b>	<b>4,177</b>	<b>3,013</b>	<b>4,570</b>	<b>1,029</b>	<b>12,789</b>

\*Hi Sec=Higher Secondary



## SARGODHA

	Mosque	Primary	Middle	High	Higher Sec	Total
<b>BUILDING AVAILABILITY</b>						
Available	0	1,634	349	257	45	2,285
Not Available	0	14	0	0	0	14
Not Reported	0	26	0	0	0	26
<b>Total</b>	<b>0</b>	<b>1,674</b>	<b>349</b>	<b>257</b>	<b>45</b>	<b>2,325</b>
<b>OWNERSHIP</b>						
Govt. Building	0	1,561	343	251	45	2,200
Rented	0	9	0	1	0	10
Donated	0	16	0	1	0	17
Rent Free	0	32	5	4	0	41
Other Building	0	16	1	0	0	17
No Building	0	14	0	0	0	14
Not Reported	0	26	0	0	0	26
<b>Total</b>	<b>0</b>	<b>1,674</b>	<b>349</b>	<b>257</b>	<b>45</b>	<b>2,325</b>
<b>TYPE OF CONSTRUCTION</b>						
Kacha	0	95	15	4	1	115
Paka	0	1,496	328	251	41	2,116
Mix	0	48	6	2	3	59
No Building	0	1	0	0	0	1
Not Reported	0	34	0	0	0	34
<b>Total</b>	<b>0</b>	<b>1,674</b>	<b>349</b>	<b>257</b>	<b>45</b>	<b>2,325</b>
<b>AVAILABILITY OF ELECTRICITY</b>						
Available	0	1,128	332	249	44	1,753
Not Available	0	546	17	8	1	572
<b>Total</b>	<b>0</b>	<b>1,674</b>	<b>349</b>	<b>257</b>	<b>45</b>	<b>2,325</b>
<b>AVAILABILITY OF DRINKING WATER</b>						
Available	0	1,582	345	256	44	2,227
Not Available	0	92	4	1	1	98
<b>Total</b>	<b>0</b>	<b>1,674</b>	<b>349</b>	<b>257</b>	<b>45</b>	<b>2,325</b>
<b>LATRINE FOR STUDENTS</b>						
Available	0	1,243	334	244	43	1,864
Not Available	0	416	14	13	2	445
Not Reported	0	15	1	0	0	16
<b>Total</b>	<b>0</b>	<b>1,674</b>	<b>349</b>	<b>257</b>	<b>45</b>	<b>2,325</b>
<b>BOUNDARY WALL</b>						
Available	0	1,357	335	254	45	1,991
Not Available	0	317	14	3	0	334
<b>Total</b>	<b>0</b>	<b>1,674</b>	<b>349</b>	<b>257</b>	<b>45</b>	<b>2,325</b>
<b>BUILDING CONDITION</b>						
Satisfactory	0	1,299	275	193	28	1,795
Need Repair	0	270	56	51	16	393
No Building	0	105	18	13	1	137
<b>Total</b>	<b>0</b>	<b>1,674</b>	<b>349</b>	<b>257</b>	<b>45</b>	<b>2,325</b>

# SHEIKHUPURA

No. of Tehsils

4

Area

3280

District SHEIKHUPURA has a total number of 1272 Institutions. Out of these 1130 are located in Urban areas and the remaining 142 are in Rural

The total enrolment for the district is 247703. Urban areas have an enrolment of 69868, whereas the Rural area share is 177835.

The total number of teachers is 7040, of these 2089 are teaching in Urban area Institutions and 4951 are teaching in Rural areas.



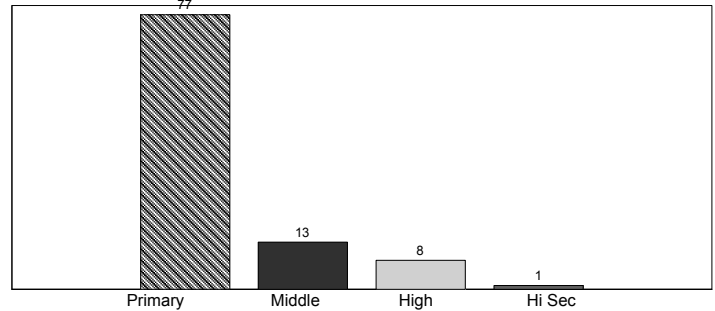
Punjab

**Institutions by Level**

	Primary	Middle	High	Hi Sec*	Total
Boys	608	65	61	6	740
Girls	377	104	43	8	532
<b>Total</b>	<b>985</b>	<b>169</b>	<b>104</b>	<b>14</b>	<b>1,272</b>

\*Hi Sec=Higher Secondary

**Level-wise Percentage of Institutions**

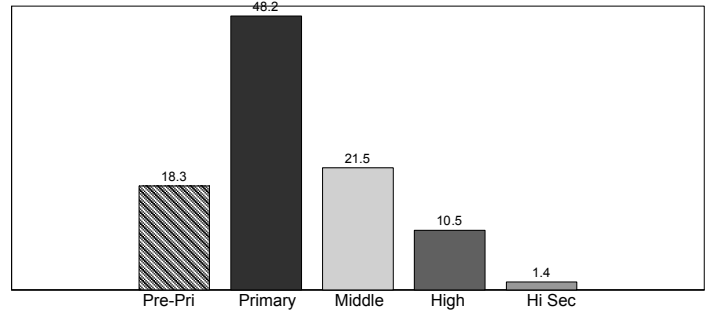


**Enrolment by Stage**

	Pre-Pri*	Primary	Middle	High	Hi Sec**	Total
Boys	24,811	65,450	28,598	14,405	1,257	134,521
Girls	20,533	54,031	24,694	11,681	2,243	113,182
<b>Total</b>	<b>45,344</b>	<b>119,481</b>	<b>53,292</b>	<b>26,086</b>	<b>3,500</b>	<b>247,703</b>

\*Pre-Primary, \*\*Hi Sec=Higher Secondary

**Stage-wise Percentage of Enrolment**

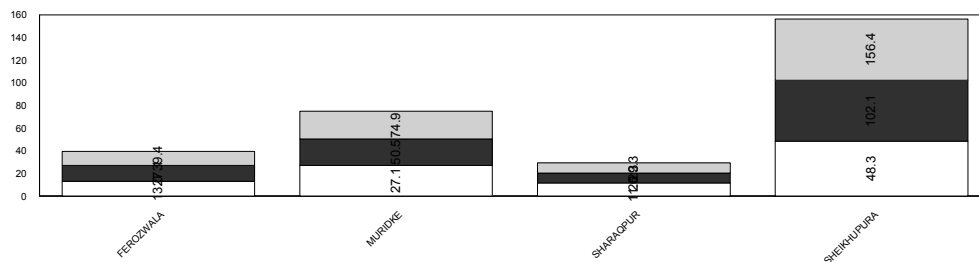
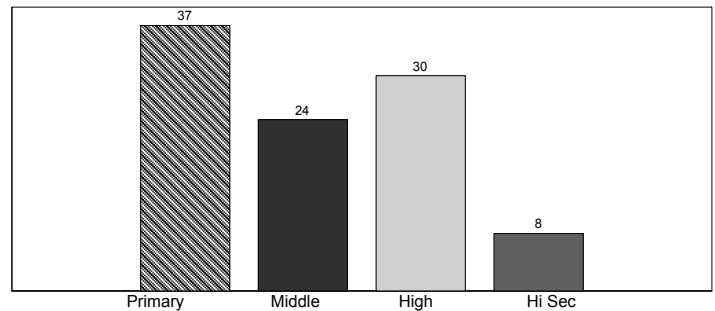


**Teachers by Level**

	Primary	Middle	High	Hi Sec*	Total
Male	1,558	679	1,280	230	3,747
Female	1,076	1,021	855	341	3,293
<b>Total</b>	<b>2,634</b>	<b>1,700</b>	<b>2,135</b>	<b>571</b>	<b>7,040</b>

\*Hi Sec=Higher Secondary

**Level-wise Percentage of Teachers**



Teachers  
Enrolment  
Institutions

## SHEIKHUPURA

	Mosque	Primary	Middle	High	Higher Sec	Total
<b>BUILDING AVAILABILITY</b>						
Available	0	935	169	103	14	1,221
Not Available	0	7	0	0	0	7
Not Reported	0	43	0	1	0	44
<b>Total</b>	<b>0</b>	<b>985</b>	<b>169</b>	<b>104</b>	<b>14</b>	<b>1,272</b>
<b>OWNERSHIP</b>						
Govt. Building	0	856	166	96	14	1,132
Rented	0	5	0	0	0	5
Donated	0	12	0	1	0	13
Rent Free	0	24	3	5	0	32
Other Building	0	36	0	1	0	37
No Building	0	9	0	0	0	9
Not Reported	0	43	0	1	0	44
<b>Total</b>	<b>0</b>	<b>985</b>	<b>169</b>	<b>104</b>	<b>14</b>	<b>1,272</b>
<b>TYPE OF CONSTRUCTION</b>						
Kacha	0	59	9	6	0	74
Paka	0	860	159	96	14	1,129
Mix	0	14	1	1	0	16
No Building	0	3	0	0	0	3
Not Reported	0	49	0	1	0	50
<b>Total</b>	<b>0</b>	<b>985</b>	<b>169</b>	<b>104</b>	<b>14</b>	<b>1,272</b>
<b>AVAILABILITY OF ELECTRICITY</b>						
Available	0	532	134	99	14	779
Not Available	0	453	35	5	0	493
<b>Total</b>	<b>0</b>	<b>985</b>	<b>169</b>	<b>104</b>	<b>14</b>	<b>1,272</b>
<b>AVAILABILITY OF DRINKING WATER</b>						
Available	0	877	167	103	14	1,161
Not Available	0	108	2	1	0	111
<b>Total</b>	<b>0</b>	<b>985</b>	<b>169</b>	<b>104</b>	<b>14</b>	<b>1,272</b>
<b>LATRINE FOR STUDENTS</b>						
Available	0	774	158	98	13	1,043
Not Available	0	207	10	6	1	224
Not Reported	0	4	1	0	0	5
<b>Total</b>	<b>0</b>	<b>985</b>	<b>169</b>	<b>104</b>	<b>14</b>	<b>1,272</b>
<b>BOUNDARY WALL</b>						
Available	0	844	163	101	14	1,122
Not Available	0	141	6	3	0	150
<b>Total</b>	<b>0</b>	<b>985</b>	<b>169</b>	<b>104</b>	<b>14</b>	<b>1,272</b>
<b>BUILDING CONDITION</b>						
Satisfactory	0	812	146	80	13	1,051
Need Repair	0	83	17	18	1	119
No Building	0	90	6	6	0	102
<b>Total</b>	<b>0</b>	<b>985</b>	<b>169</b>	<b>104</b>	<b>14</b>	<b>1,272</b>

\*Higher Sec=Higher Secondary

# SIALKOT

No. of Tehsils

4

Area

3016

District SIALKOT has a total number of 2391 Institutions. Out of these 2220 are located in Urban areas and the remaining 171 are in Rural areas.

The total enrolment for the district is 396078. Urban areas have an enrolment of 74520, whereas the Rural area share is 321558.

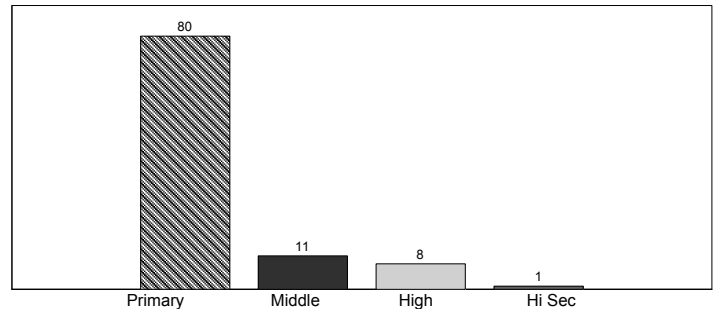
The total number of teachers is 12685, of these 2645 are teaching in Urban area Institutions and 10040 are teaching in Rural areas.



Punjab

**Level-wise Percentage of Institutions**

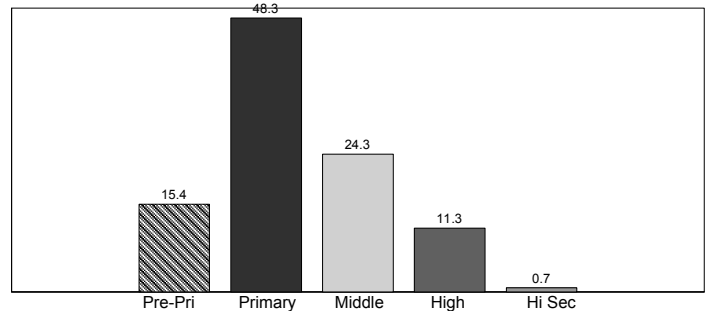
Institutions by Level					
	Primary	Middle	High	Hi Sec*	Total
Boys	828	90	85	6	1,009
Girls	1,092	163	109	18	1,382
<b>Total</b>	<b>1,920</b>	<b>253</b>	<b>194</b>	<b>24</b>	<b>2,391</b>



\*Hi Sec=Higher Secondary

**Stage-wise Percentage of Enrolment**

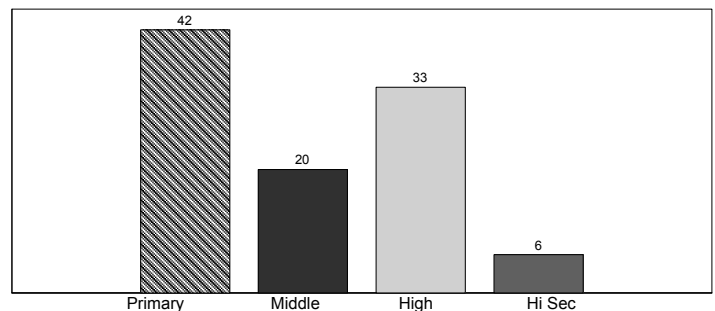
Enrolment by Stage						
	Pre-Pri*	Primary	Middle	High	Hi Sec**	Total
Boys	25,170	89,514	47,952	22,391	618	185,645
Girls	35,987	101,641	48,232	22,231	2,342	210,433
<b>Total</b>	<b>61,157</b>	<b>191,155</b>	<b>96,184</b>	<b>44,622</b>	<b>2,960</b>	<b>396,078</b>



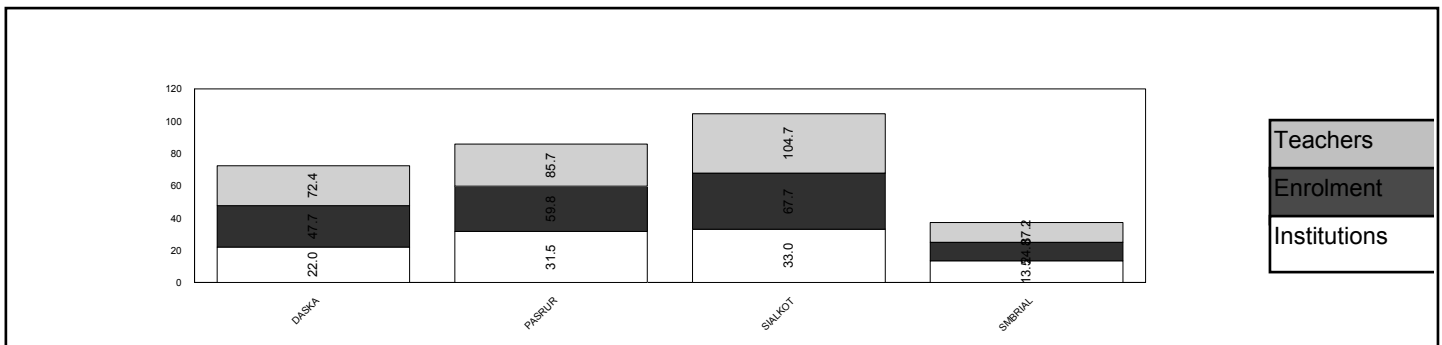
\*Pre-Primary, \*\*Hi Sec=Higher Secondary

**Level-wise Percentage of Teachers**

Teachers by Level					
	Primary	Middle	High	Hi Sec*	Total
Male	2,805	1,095	2,000	254	6,154
Female	2,486	1,388	2,140	517	6,531
<b>Total</b>	<b>5,291</b>	<b>2,483</b>	<b>4,140</b>	<b>771</b>	<b>12,685</b>



\*Hi Sec=Higher Secondary



## SIALKOT

	Mosque	Primary	Middle	High	Higher Sec	Total
<b>BUILDING AVAILABILITY</b>						
Available	0	1,884	253	194	24	2,355
Not Available	0	11	0	0	0	11
Not Reported	0	25	0	0	0	25
<b>Total</b>	<b>0</b>	<b>1,920</b>	<b>253</b>	<b>194</b>	<b>24</b>	<b>2,391</b>
<b>OWNERSHIP</b>						
Govt. Building	0	1,775	243	190	24	2,232
Rented	0	5	0	2	0	7
Donated	0	56	1	0	0	57
Rent Free	0	8	4	1	0	13
Other Building	0	40	5	1	0	46
No Building	0	11	0	0	0	11
Not Reported	0	25	0	0	0	25
<b>Total</b>	<b>0</b>	<b>1,920</b>	<b>253</b>	<b>194</b>	<b>24</b>	<b>2,391</b>
<b>TYPE OF CONSTRUCTION</b>						
Kacha	0	106	9	4	0	119
Paka	0	1,745	242	186	24	2,197
Mix	0	36	2	4	0	42
Not Reported	0	33	0	0	0	33
<b>Total</b>	<b>0</b>	<b>1,920</b>	<b>253</b>	<b>194</b>	<b>24</b>	<b>2,391</b>
<b>AVAILABILITY OF ELECTRICITY</b>						
Available	0	1,461	231	192	24	1,908
Not Available	0	459	22	2	0	483
<b>Total</b>	<b>0</b>	<b>1,920</b>	<b>253</b>	<b>194</b>	<b>24</b>	<b>2,391</b>
<b>AVAILABILITY OF DRINKING WATER</b>						
Available	0	1,691	249	193	24	2,157
Not Available	0	229	4	1	0	234
<b>Total</b>	<b>0</b>	<b>1,920</b>	<b>253</b>	<b>194</b>	<b>24</b>	<b>2,391</b>
<b>LATRINE FOR STUDENTS</b>						
Available	0	1,411	237	186	24	1,858
Not Available	0	490	12	7	0	509
Not Reported	0	19	4	1	0	24
<b>Total</b>	<b>0</b>	<b>1,920</b>	<b>253</b>	<b>194</b>	<b>24</b>	<b>2,391</b>
<b>BOUNDARY WALL</b>						
Available	0	1,595	248	192	24	2,059
Not Available	0	325	5	2	0	332
<b>Total</b>	<b>0</b>	<b>1,920</b>	<b>253</b>	<b>194</b>	<b>24</b>	<b>2,391</b>
<b>BUILDING CONDITION</b>						
Satisfactory	0	1,503	223	159	24	1,909
Need Repair	0	345	30	32	0	407
No Building	0	72	0	3	0	75
<b>Total</b>	<b>0</b>	<b>1,920</b>	<b>253</b>	<b>194</b>	<b>24</b>	<b>2,391</b>



No. of Tehsils

3

Area

3259

District T.T.SINGH has a total number of 1357 Institutions. Out of these 1237 are located in Urban areas and the remaining 120 are in Rural areas.

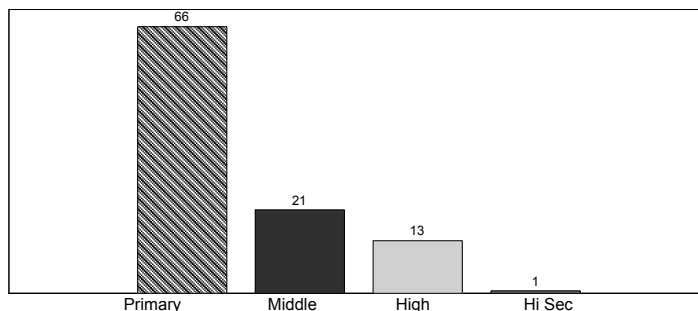
The total enrolment for the district is 284518. Urban areas have an enrolment of 52934, whereas the Rural area share is 231584.

The total number of teachers is 8454, of these 1700 are teaching in Urban area Institutions and 6754 are teaching in Rural areas.

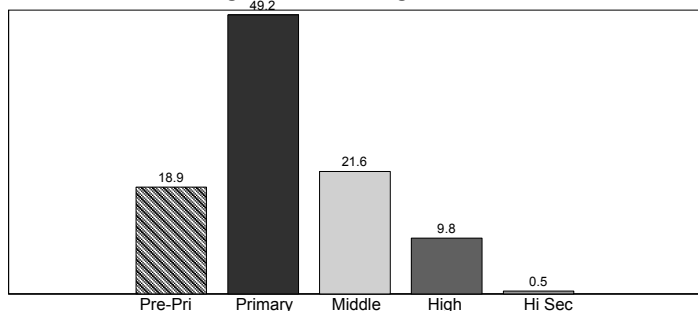


Punjab

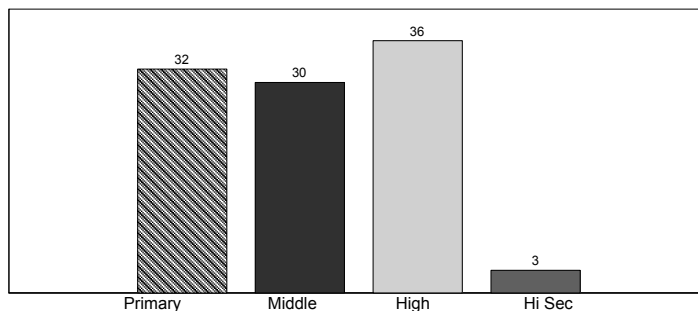
Level-wise Percentage of Institutions



Stage-wise Percentage of Enrolment



Level-wise Percentage of Teachers



Institutions by Level

	Primary	Middle	High	Hi Sec*	Total
Boys	515	94	83	4	696
Girls	377	186	93	5	661
<b>Total</b>	<b>892</b>	<b>280</b>	<b>176</b>	<b>9</b>	<b>1,357</b>

\*Hi Sec=Higher Secondary

Enrolment by Stage

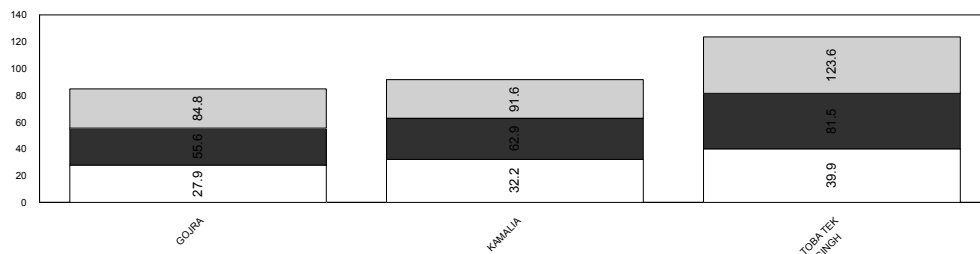
	Pre-Pri*	Primary	Middle	High	Hi Sec**	Total
Boys	26,716	70,521	32,088	14,364	938	144,627
Girls	26,925	69,341	29,390	13,622	613	139,891
<b>Total</b>	<b>53,641</b>	<b>139,862</b>	<b>61,478</b>	<b>27,986</b>	<b>1,551</b>	<b>284,518</b>

\*Pre-Primary, \*\*Hi Sec=Higher Secondary

Teachers by Level

	Primary	Middle	High	Hi Sec*	Total
Male	1,607	893	1,642	124	4,266
Female	1,062	1,616	1,364	146	4,188
<b>Total</b>	<b>2,669</b>	<b>2,509</b>	<b>3,006</b>	<b>270</b>	<b>8,454</b>

\*Hi Sec=Higher Secondary



Teachers  
Enrolment  
Institutions

**T.T.SINGH**

	Mosque	Primary	Middle	High	Higher Sec	Total
<b>BUILDING AVAILABILITY</b>						
Available	0	885	280	176	9	1,350
Not Available	0	5	0	0	0	5
Not Reported	0	2	0	0	0	2
<b>Total</b>	<b>0</b>	<b>892</b>	<b>280</b>	<b>176</b>	<b>9</b>	<b>1,357</b>
<b>OWNERSHIP</b>						
Govt. Building	0	865	276	175	9	1,325
Donated	0	3	0	0	0	3
Rent Free	0	14	2	1	0	17
Other Building	0	2	2	0	0	4
No Building	0	6	0	0	0	6
Not Reported	0	2	0	0	0	2
<b>Total</b>	<b>0</b>	<b>892</b>	<b>280</b>	<b>176</b>	<b>9</b>	<b>1,357</b>
<b>TYPE OF CONSTRUCTION</b>						
Kacha	0	34	8	6	0	48
Paka	0	845	269	168	9	1,291
Mix	0	5	3	2	0	10
No Building	0	1	0	0	0	1
Not Reported	0	7	0	0	0	7
<b>Total</b>	<b>0</b>	<b>892</b>	<b>280</b>	<b>176</b>	<b>9</b>	<b>1,357</b>
<b>AVAILABILITY OF ELECTRICITY</b>						
Available	0	770	273	175	9	1,227
Not Available	0	122	7	1	0	130
<b>Total</b>	<b>0</b>	<b>892</b>	<b>280</b>	<b>176</b>	<b>9</b>	<b>1,357</b>
<b>AVAILABILITY OF DRINKING WATER</b>						
Available	0	854	279	175	9	1,317
Not Available	0	38	1	1	0	40
<b>Total</b>	<b>0</b>	<b>892</b>	<b>280</b>	<b>176</b>	<b>9</b>	<b>1,357</b>
<b>LATRINE FOR STUDENTS</b>						
Available	0	741	272	165	8	1,186
Not Available	0	146	7	9	1	163
Not Reported	0	5	1	2	0	8
<b>Total</b>	<b>0</b>	<b>892</b>	<b>280</b>	<b>176</b>	<b>9</b>	<b>1,357</b>
<b>BOUNDARY WALL</b>						
Available	0	723	274	170	9	1,176
Not Available	0	169	6	6	0	181
<b>Total</b>	<b>0</b>	<b>892</b>	<b>280</b>	<b>176</b>	<b>9</b>	<b>1,357</b>
<b>BUILDING CONDITION</b>						
Satisfactory	0	805	248	142	5	1,200
Need Repair	0	50	24	32	2	108
No Building	0	37	8	2	2	49
<b>Total</b>	<b>0</b>	<b>892</b>	<b>280</b>	<b>176</b>	<b>9</b>	<b>1,357</b>

\*Higher Sec=Higher Secondary

# VEHARI

No. of Tehsils

3

Area

364

District VEHARI has a total number of 1547 Institutions. Out of these 1444 are located in Urban areas and the remaining 103 are in Rural areas.

The total enrolment for the district is 288693. Urban areas have an enrolment of 43783, whereas the Rural area share is 244910.

The total number of teachers is 8408, of these 1562 are teaching in Urban area Institutions and 6846 are teaching in Rural areas.



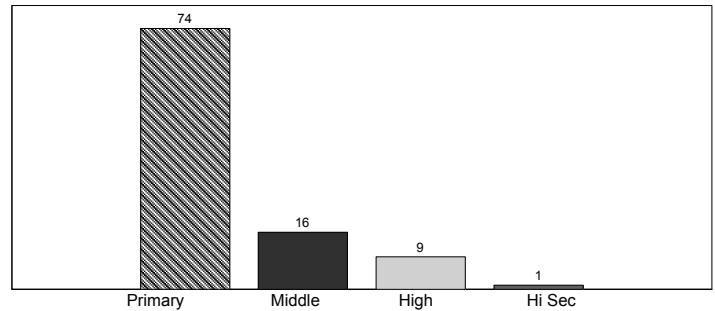
Punjab

### Institutions by Level

	Primary	Middle	High	Hi Sec*	Total
Boys	629	86	76	11	802
Girls	509	163	66	7	745
<b>Total</b>	<b>1,138</b>	<b>249</b>	<b>142</b>	<b>18</b>	<b>1,547</b>

\*Hi Sec=Higher Secondary

### Level-wise Percentage of Institutions

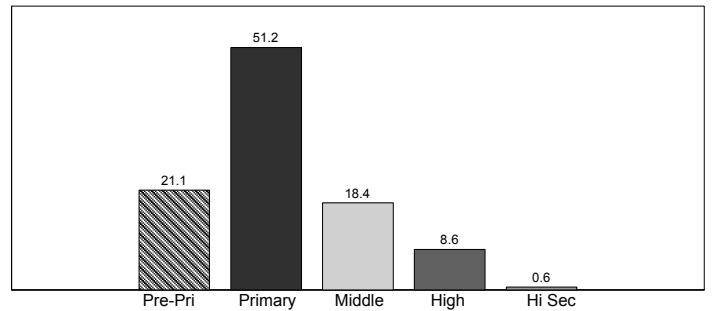


### Enrolment by Stage

	Pre-Pri*	Primary	Middle	High	Hi Sec**	Total
Boys	32,055	82,361	29,257	14,702	976	159,351
Girls	28,970	65,528	23,857	10,093	894	129,342
<b>Total</b>	<b>61,025</b>	<b>147,889</b>	<b>53,114</b>	<b>24,795</b>	<b>1,870</b>	<b>288,693</b>

\*Pre-Primary, \*\*Hi Sec=Higher Secondary

### Stage-wise Percentage of Enrolment

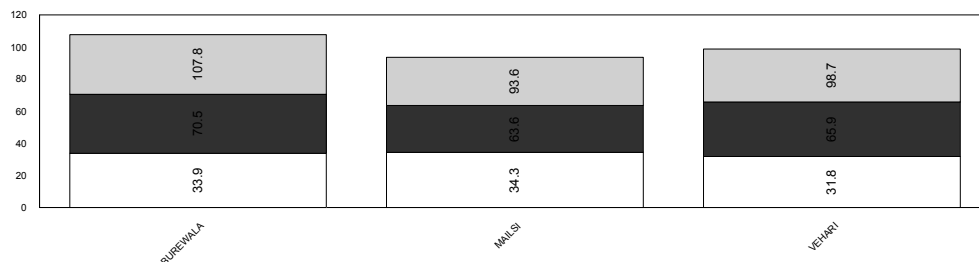
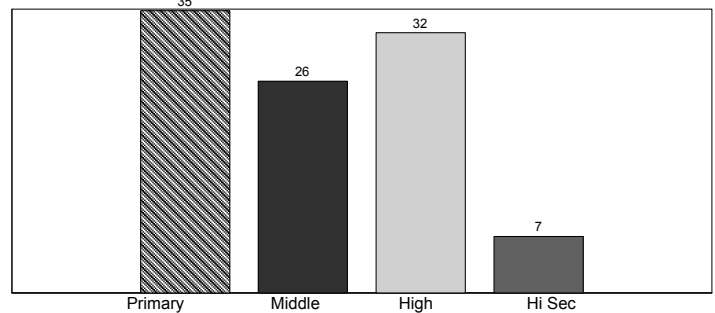


### Teachers by Level

	Primary	Middle	High	Hi Sec*	Total
Male	1,737	847	1,637	370	4,591
Female	1,189	1,350	1,062	216	3,817
<b>Total</b>	<b>2,926</b>	<b>2,197</b>	<b>2,699</b>	<b>586</b>	<b>8,408</b>

\*Hi Sec=Higher Secondary

### Level-wise Percentage of Teachers



Teachers
Enrolment
Institutions

## VEHARI

	Mosque	Primary	Middle	High	Higher Sec	Total
<b>BUILDING AVAILABILITY</b>						
Available	0	1,108	249	142	18	1,517
Not Available	0	6	0	0	0	6
Not Reported	0	24	0	0	0	24
<b>Total</b>	<b>0</b>	<b>1,138</b>	<b>249</b>	<b>142</b>	<b>18</b>	<b>1,547</b>
<b>OWNERSHIP</b>						
Govt. Building	0	1,084	246	141	18	1,489
Rented	0	4	0	0	0	4
Donated	0	3	0	0	0	3
Rent Free	0	8	0	1	0	9
Other Building	0	9	3	0	0	12
No Building	0	6	0	0	0	6
Not Reported	0	24	0	0	0	24
<b>Total</b>	<b>0</b>	<b>1,138</b>	<b>249</b>	<b>142</b>	<b>18</b>	<b>1,547</b>
<b>TYPE OF CONSTRUCTION</b>						
Kacha	0	27	5	4	2	38
Paka	0	1,060	237	132	15	1,444
Mix	0	23	7	6	1	37
No Building	0	2	0	0	0	2
Not Reported	0	26	0	0	0	26
<b>Total</b>	<b>0</b>	<b>1,138</b>	<b>249</b>	<b>142</b>	<b>18</b>	<b>1,547</b>
<b>AVAILABILITY OF ELECTRICITY</b>						
Available	0	995	244	139	18	1,396
Not Available	0	143	5	3	0	151
<b>Total</b>	<b>0</b>	<b>1,138</b>	<b>249</b>	<b>142</b>	<b>18</b>	<b>1,547</b>
<b>AVAILABILITY OF DRINKING WATER</b>						
Available	0	1,097	249	141	18	1,505
Not Available	0	41	0	1	0	42
<b>Total</b>	<b>0</b>	<b>1,138</b>	<b>249</b>	<b>142</b>	<b>18</b>	<b>1,547</b>
<b>LATRINE FOR STUDENTS</b>						
Available	0	1,020	239	130	18	1,407
Not Available	0	108	10	11	0	129
Not Reported	0	10	0	1	0	11
<b>Total</b>	<b>0</b>	<b>1,138</b>	<b>249</b>	<b>142</b>	<b>18</b>	<b>1,547</b>
<b>BOUNDARY WALL</b>						
Available	0	1,040	246	135	18	1,439
Not Available	0	98	3	7	0	108
<b>Total</b>	<b>0</b>	<b>1,138</b>	<b>249</b>	<b>142</b>	<b>18</b>	<b>1,547</b>
<b>BUILDING CONDITION</b>						
Satisfactory	0	974	224	114	15	1,327
Need Repair	0	64	17	21	3	105
No Building	0	100	8	7	0	115
<b>Total</b>	<b>0</b>	<b>1,138</b>	<b>249</b>	<b>142</b>	<b>18</b>	<b>1,547</b>





## THE PROVINCE OF SINDH

Sindh is the third largest province of Pakistan, with an area of 140,915 square kilometres (54,408 sq mi) which is 17.7 percent of the total area of Pakistan.

### EDUCATION STATISTICS OF THE PROVINCE

The province of Sindh has a total number of 50,494 institutions in public sector of education. Out of these 5,919 are located in Urban areas and the remaining 44,575 are in Rural areas. The detail of institutions by level can be seen in table 1.

Table 1: Institutions by Level

Institutions by Level						
	Mosque	Primary	Middle	High	H. Sec	Total
<b>Boys</b>	-	33,920	1,648	1,111	187	36,866
<b>Girls</b>	-	11,839	1,121	578	90	13,628
<b>Total</b>	-	45,759	2,769	1,689	277	50,494

The total enrolment for the district is 4,331,400. Urban areas have an enrolment of 1,249,083 whereas the Rural area's share is 3,082,317. Enrolment by stage is reflected in table 2.

Table 2: Enrolment by Stage

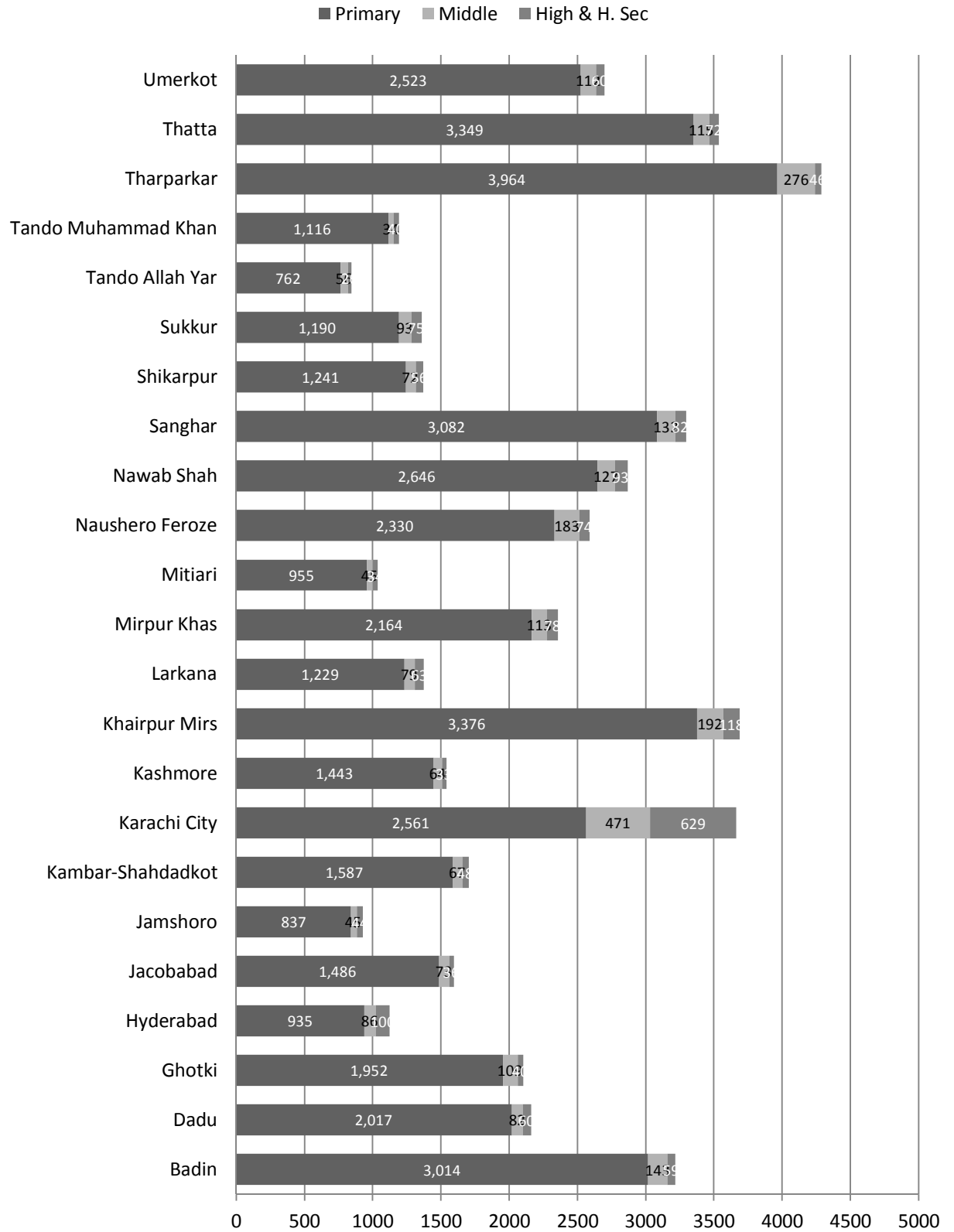
Enrolment by Stage						
	Pre-Primary	Primary	Middle	High	H. Sec	Total
<b>Boys</b>	324,849	1,564,033	381,113	199,275	49,245	2,518,515
<b>Girls</b>	271,459	1,090,682	295,835	130,080	24,829	1,812,885
<b>Total</b>	596,308	2,654,715	676,948	329,355	74,074	4,331,400

The total number of teachers is 149,401, of these 55,982 are teaching in Urban area institutions and 93,419 are teaching in Rural areas of the Province. The detail of teaching staff by level is shown in table3.

Table 3: Teachers by Level

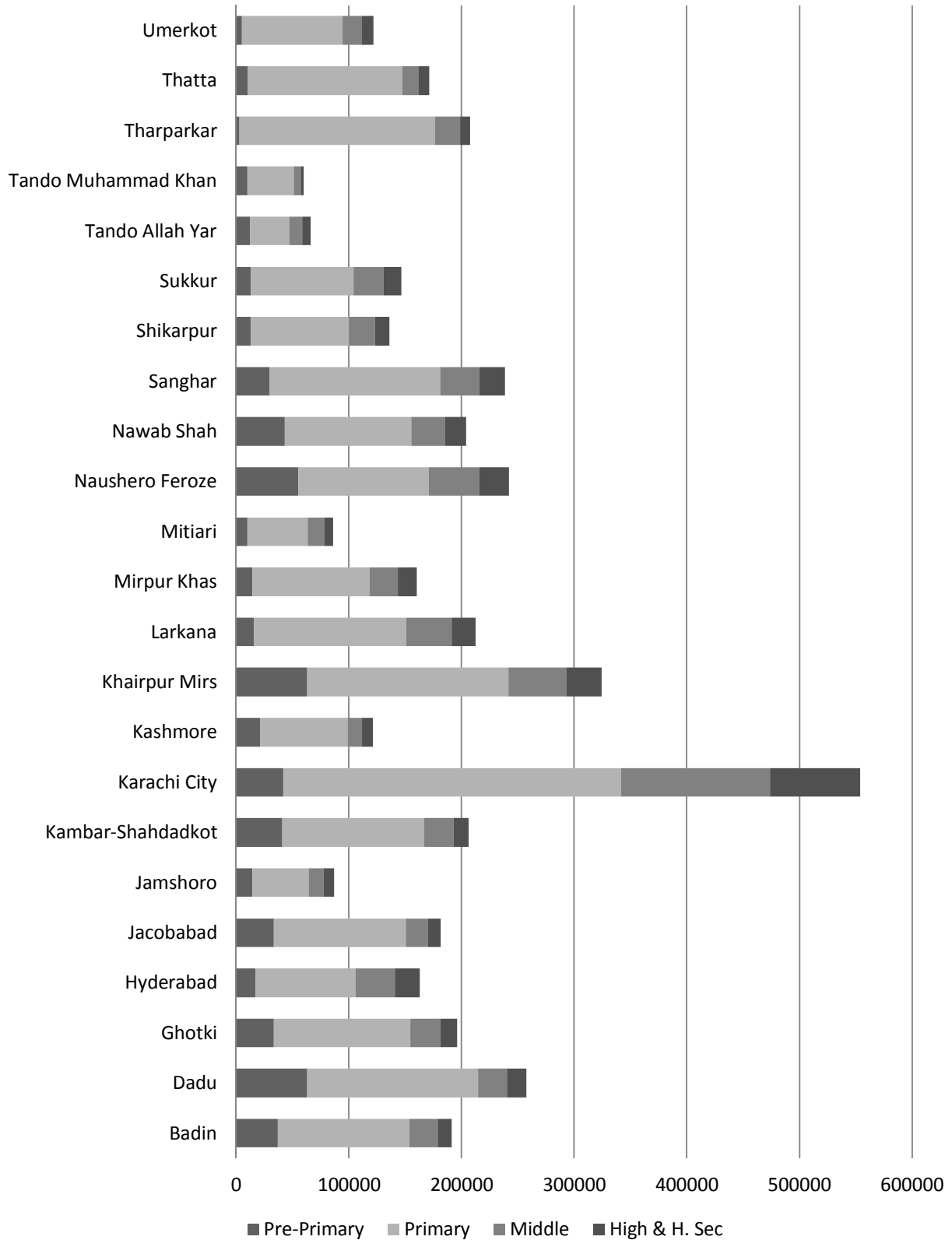
Teachers by Level						
	Mosque	Primary	Middle	High	H. Sec	Total
<b>Boys</b>	-	75,130	6,614	15,480	4,886	102,110
<b>Girls</b>	-	29,596	4,724	10,440	2,531	47,291
<b>Total</b>		104,726	11,338	25,920	7417	149,401

## District and Level wise Institutions

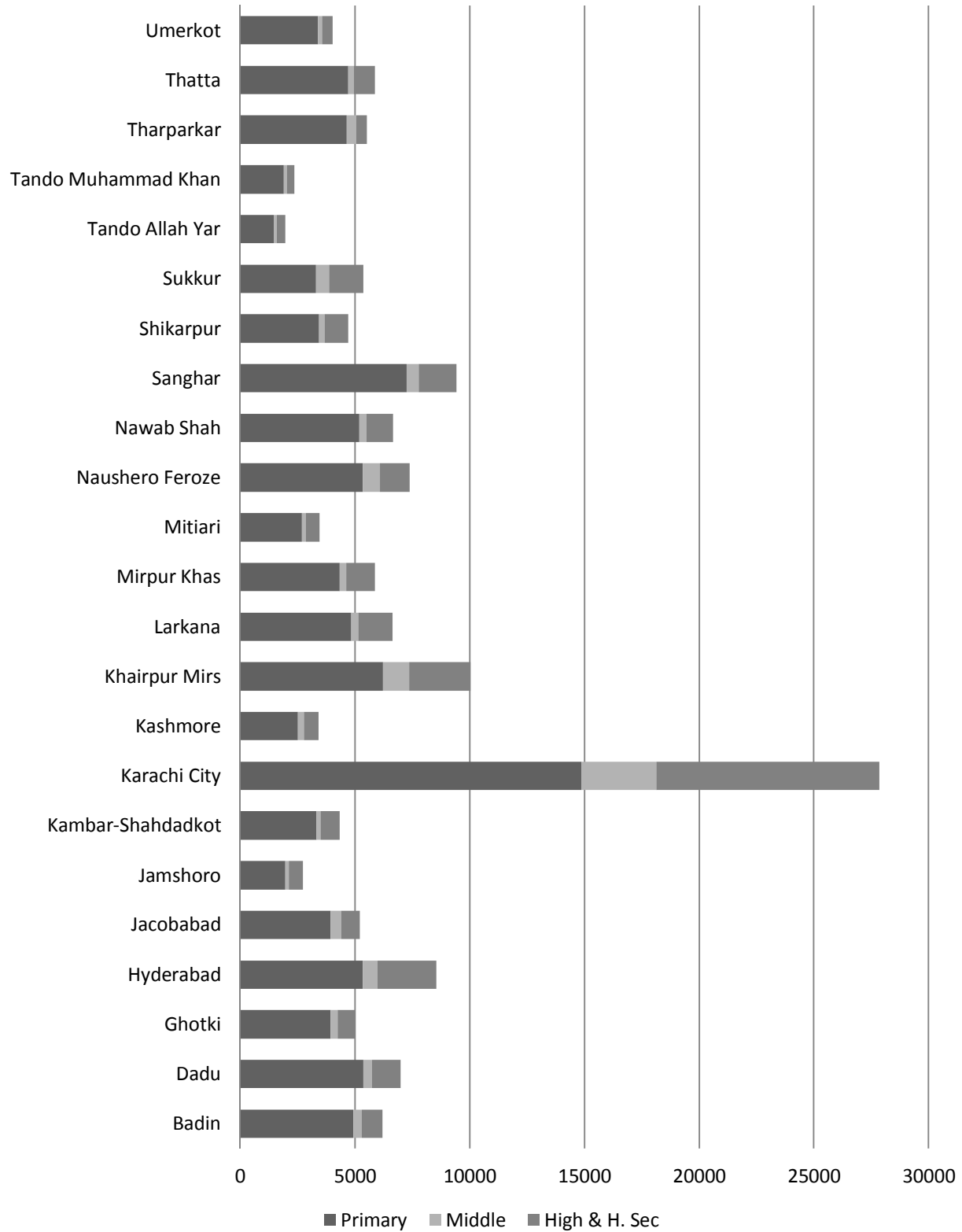




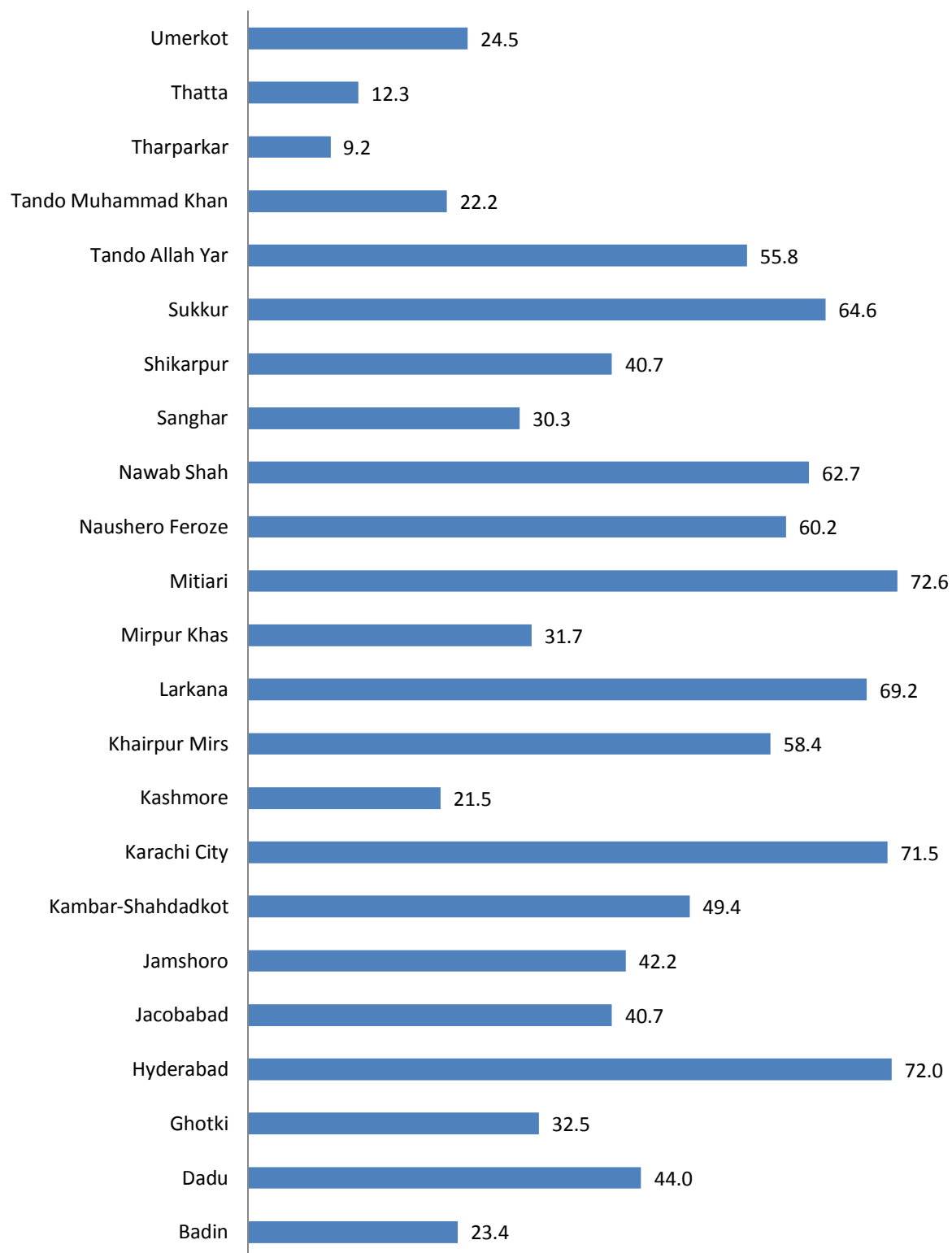
## Enrolment by District and Stage



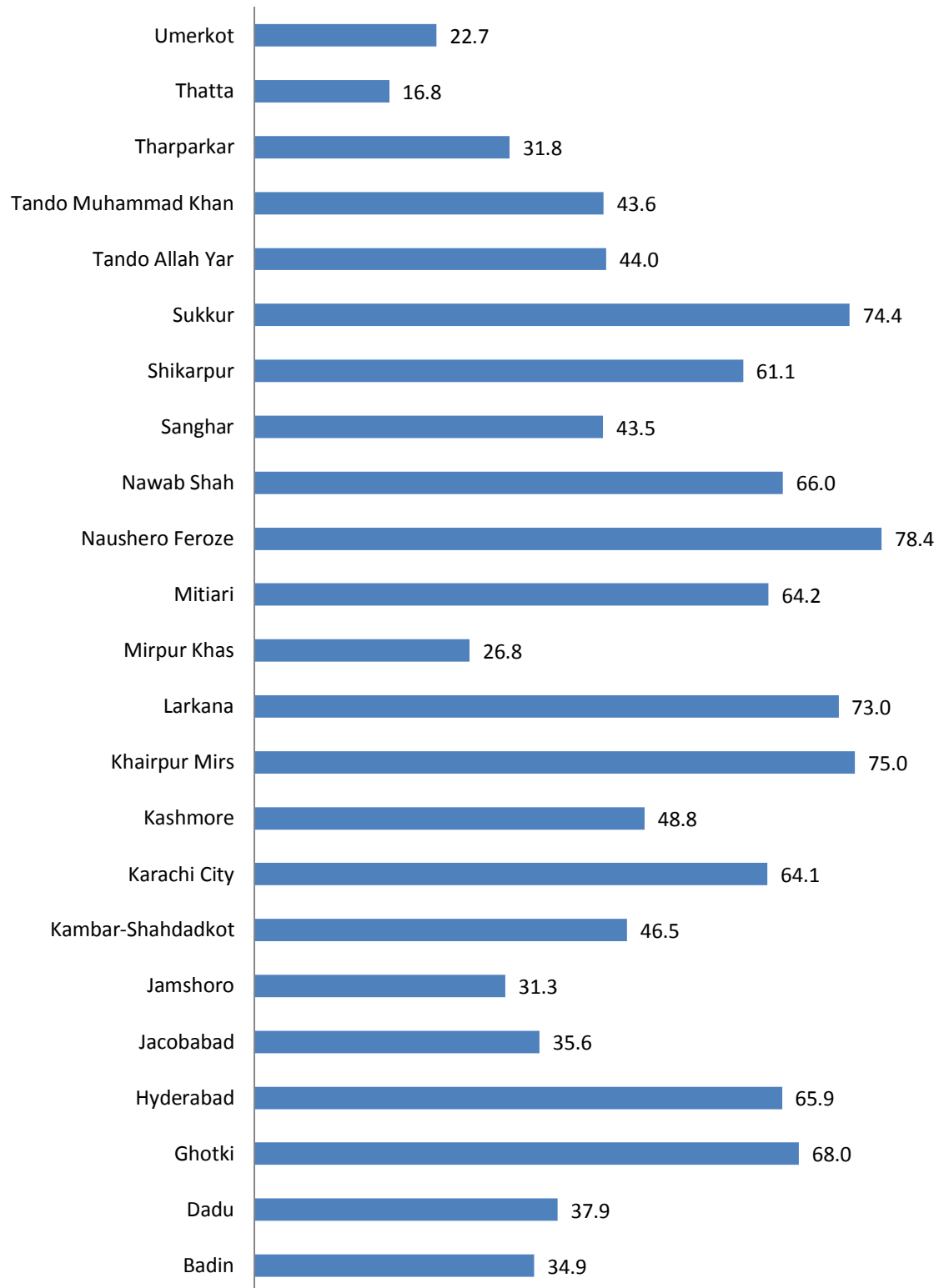
## Teachers by District and Level



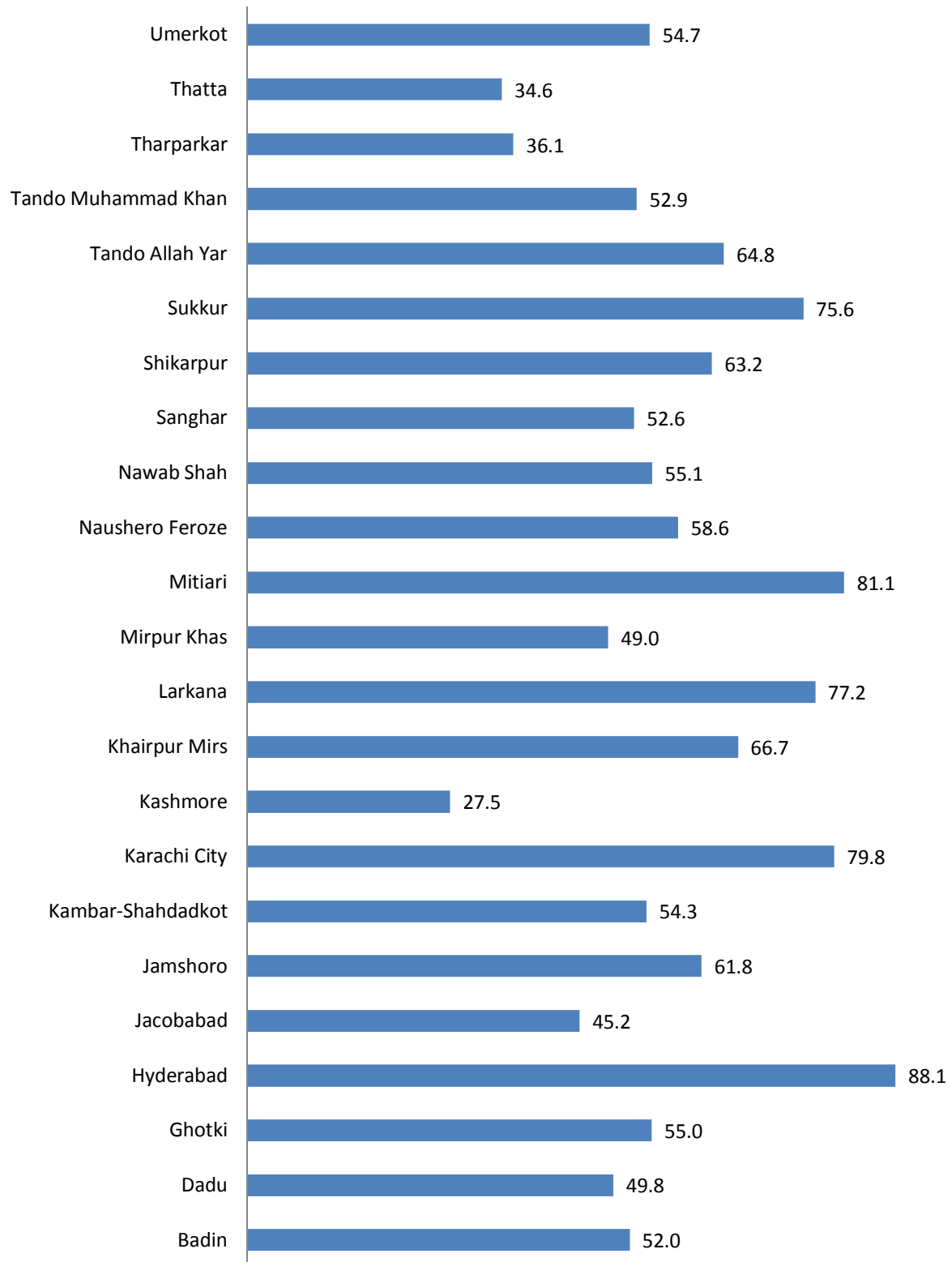
## % of Institutions having Electricity



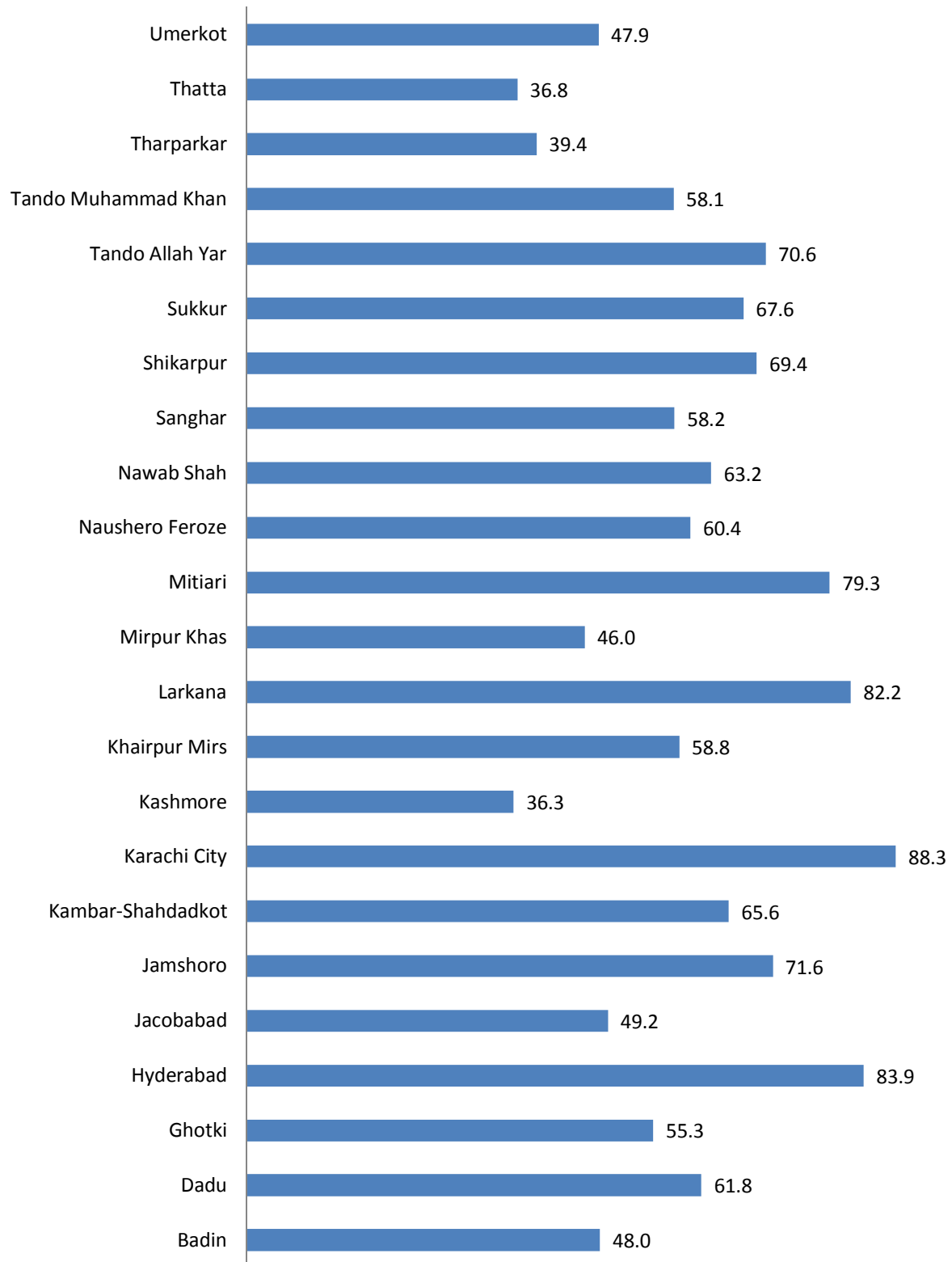
## % of Institutions having Drinking Water



## % of Institutions having Toilets for Students



## % of Institutions having Boundarywall



No. of Tehsils

5

Area

6726

District Badin has a total number of 3216 Institutions. Out of these 3073 are located in Urban areas and the remaining 143 are in Rural areas.

The total enrolment for the district is 191253. Urban areas have an enrolment of 24295, whereas the Rural area share is 166958.

The total number of teachers is 6198, of these 856 are teaching in Urban area Institutions and 5342 are teaching in Rural areas.



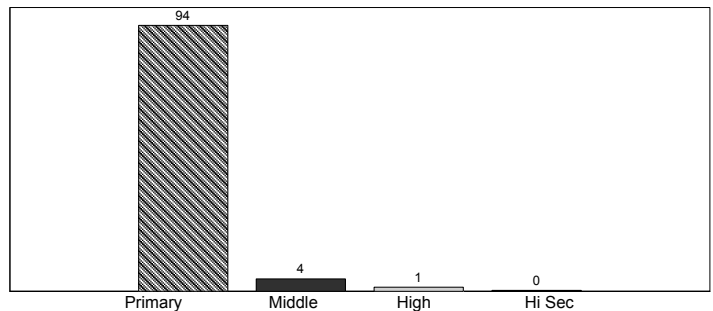
Sindh

Institutions by Level

	Primary	Middle	High	Hi Sec*	Total
Boys	2,413	82	38	8	2,541
Girls	601	61	10	3	675
<b>Total</b>	<b>3,014</b>	<b>143</b>	<b>48</b>	<b>11</b>	<b>3,216</b>

\*Hi Sec=Higher Secondary

Level-wise Percentage of Institutions

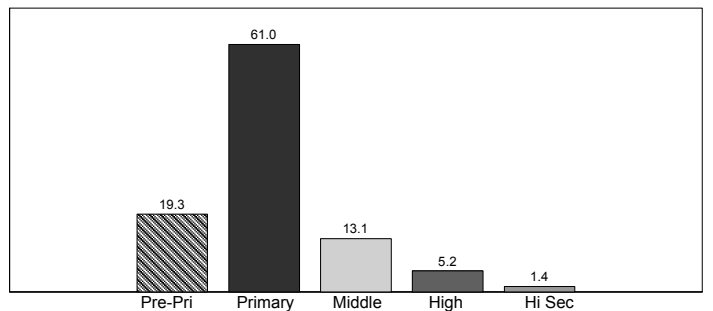


Enrolment by Stage

	Pre-Pri*	Primary	Middle	High	Hi Sec**	Total
Boys	27,143	87,485	18,004	7,973	2,348	142,953
Girls	9,675	29,263	7,099	1,999	264	48,300
<b>Total</b>	<b>36,818</b>	<b>116,748</b>	<b>25,103</b>	<b>9,972</b>	<b>2,612</b>	<b>191,253</b>

\*Pre-Primary, \*\*Hi Sec=Higher Secondary

Stage-wise Percentage of Enrolment

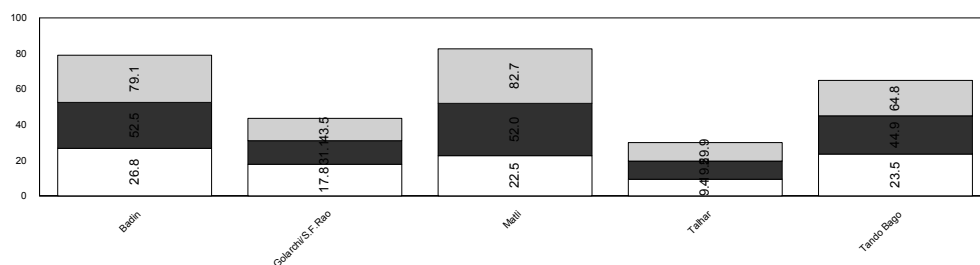
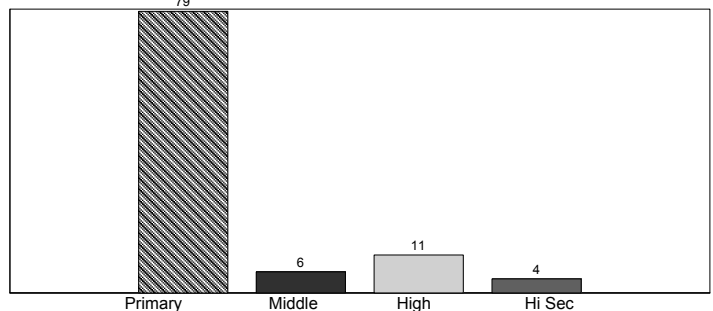


Teachers by Level

	Primary	Middle	High	Hi Sec*	Total
Male	3,823	262	529	190	4,804
Female	1,099	108	134	53	1,394
<b>Total</b>	<b>4,922</b>	<b>370</b>	<b>663</b>	<b>243</b>	<b>6,198</b>

\*Hi Sec=Higher Secondary

Level-wise Percentage of Teachers



Teachers  
Enrolment  
Institutions

Badin							
	Mosque	Primary	Middle	High	Higher Sec	Total	
<b>BUILDING AVAILABILITY</b>							
Available	0	2,110	131	48	11	2,300	
Not Available	0	853	12	0	0	865	
Not Reported	0	51	0	0	0	51	
<b>Total</b>	<b>0</b>	<b>3,014</b>	<b>143</b>	<b>48</b>	<b>11</b>	<b>3,216</b>	
<b>OWNERSHIP</b>							
Govt. Building	0	2,080	126	47	11	2,264	
Rent Free	0	29	5	1	0	35	
Other Building	0	1	0	0	0	1	
No Building	0	853	12	0	0	865	
Not Reported	0	51	0	0	0	51	
<b>Total</b>	<b>0</b>	<b>3,014</b>	<b>143</b>	<b>48</b>	<b>11</b>	<b>3,216</b>	
<b>TYPE OF CONSTRUCTION</b>							
Kacha	0	29	1	0	0	30	
Paka	0	2,068	129	47	11	2,255	
Mix	0	10	1	1	0	12	
No Building	0	853	12	0	0	865	
Not Reported	0	54	0	0	0	54	
<b>Total</b>	<b>0</b>	<b>3,014</b>	<b>143</b>	<b>48</b>	<b>11</b>	<b>3,216</b>	
<b>AVAILABILITY OF ELECTRICITY</b>							
Available	0	648	56	38	11	753	
Not Available	0	2,350	85	10	0	2,445	
Not Reported	0	16	2	0	0	18	
<b>Total</b>	<b>0</b>	<b>3,014</b>	<b>143</b>	<b>48</b>	<b>11</b>	<b>3,216</b>	
<b>AVAILABILITY OF DRINKING WATER</b>							
Available	0	1,016	57	40	10	1,123	
Not Available	0	1,975	82	8	1	2,066	
Not Reported	0	23	4	0	0	27	
<b>Total</b>	<b>0</b>	<b>3,014</b>	<b>143</b>	<b>48</b>	<b>11</b>	<b>3,216</b>	
<b>LATRINE FOR STUDENTS</b>							
Available	0	1,518	100	43	11	1,672	
Not Available	0	1,455	39	5	0	1,499	
Not Reported	0	41	4	0	0	45	
<b>Total</b>	<b>0</b>	<b>3,014</b>	<b>143</b>	<b>48</b>	<b>11</b>	<b>3,216</b>	
<b>BOUNDARY WALL</b>							
Available	0	1,394	104	40	7	1,545	
Not Available	0	1,587	38	8	4	1,637	
Not Reported	0	33	1	0	0	34	
<b>Total</b>	<b>0</b>	<b>3,014</b>	<b>143</b>	<b>48</b>	<b>11</b>	<b>3,216</b>	
<b>BUILDING CONDITION</b>							
Satisfactory	0	607	35	14	3	659	
Need Repair	0	1,499	95	34	8	1,636	
Dangerous	0	853	12	0	0	865	
No Building	0	55	1	0	0	56	
<b>Total</b>	<b>0</b>	<b>3,014</b>	<b>143</b>	<b>48</b>	<b>11</b>	<b>3,216</b>	

\*Higher Sec=Higher Secondary



No. of Tehsils

4

Area

9070

District Dadu has a total number of 2159 Institutions. Out of these 2027 are located in Urban areas and the remaining 132 are in Rural areas.

The total enrolment for the district is 257495. Urban areas have an enrolment of 47164, whereas the Rural area share is 210331.

The total number of teachers is 6980, of these 1515 are teaching in Urban area Institutions and 5465 are teaching in Rural areas.



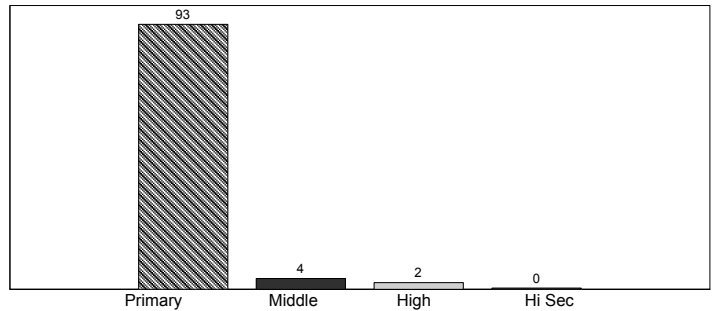
Sindh

Institutions by Level

	Primary	Middle	High	Hi Sec*	Total
Boys	1,568	48	39	7	1,662
Girls	449	34	11	3	497
<b>Total</b>	<b>2,017</b>	<b>82</b>	<b>50</b>	<b>10</b>	<b>2,159</b>

\*Hi Sec=Higher Secondary

Level-wise Percentage of Institutions

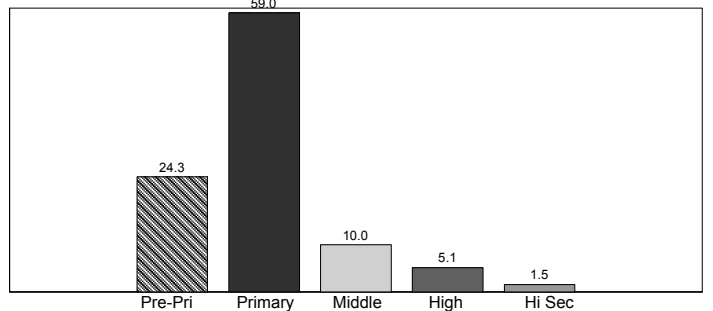


Enrolment by Stage

	Pre-Pri*	Primary	Middle	High	Hi Sec**	Total
Boys	47,741	120,370	17,789	9,979	3,521	199,400
Girls	14,935	31,544	7,906	3,259	451	58,095
<b>Total</b>	<b>62,676</b>	<b>151,914</b>	<b>25,695</b>	<b>13,238</b>	<b>3,972</b>	<b>257,495</b>

\*Pre-Primary, \*\*Hi Sec=Higher Secondary

Stage-wise Percentage of Enrolment

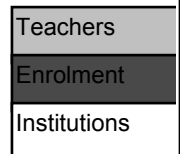
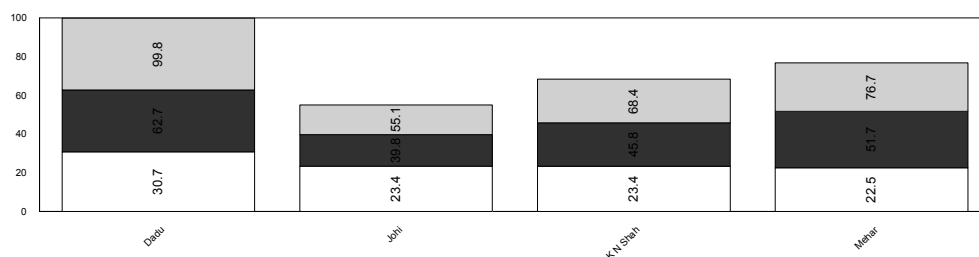
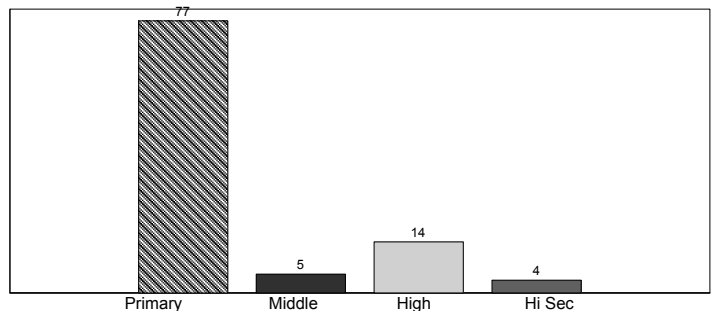


Teachers by Level

	Primary	Middle	High	Hi Sec*	Total
Male	4,161	250	789	191	5,391
Female	1,192	120	214	63	1,589
<b>Total</b>	<b>5,353</b>	<b>370</b>	<b>1,003</b>	<b>254</b>	<b>6,980</b>

\*Hi Sec=Higher Secondary

Level-wise Percentage of Teachers



Dadu						
	Mosque	Primary	Middle	High	Higher Sec	Total
<b>BUILDING AVAILABILITY</b>						
Available	0	1,714	73	49	10	1,846
Not Available	0	249	7	0	0	256
Not Reported	0	54	2	1	0	57
<b>Total</b>	<b>0</b>	<b>2,017</b>	<b>82</b>	<b>50</b>	<b>10</b>	<b>2,159</b>
<b>OWNERSHIP</b>						
Govt. Building	0	1,620	71	49	10	1,750
Rent Free	0	85	2	0	0	87
Other Building	0	9	0	0	0	9
No Building	0	249	7	0	0	256
Not Reported	0	54	2	1	0	57
<b>Total</b>	<b>0</b>	<b>2,017</b>	<b>82</b>	<b>50</b>	<b>10</b>	<b>2,159</b>
<b>TYPE OF CONSTRUCTION</b>						
Kacha	0	101	0	1	1	103
Paka	0	1,555	68	46	9	1,678
Mix	0	43	2	2	0	47
No Building	0	249	7	0	0	256
Not Reported	0	69	5	1	0	75
<b>Total</b>	<b>0</b>	<b>2,017</b>	<b>82</b>	<b>50</b>	<b>10</b>	<b>2,159</b>
<b>AVAILABILITY OF ELECTRICITY</b>						
Available	0	856	39	45	9	949
Not Available	0	996	31	2	0	1,029
Not Reported	0	165	12	3	1	181
<b>Total</b>	<b>0</b>	<b>2,017</b>	<b>82</b>	<b>50</b>	<b>10</b>	<b>2,159</b>
<b>AVAILABILITY OF DRINKING WATER</b>						
Available	0	734	35	40	9	818
Not Available	0	1,084	32	8	1	1,125
Not Reported	0	199	15	2	0	216
<b>Total</b>	<b>0</b>	<b>2,017</b>	<b>82</b>	<b>50</b>	<b>10</b>	<b>2,159</b>
<b>LATRINE FOR STUDENTS</b>						
Available	0	974	46	46	9	1,075
Not Available	0	889	25	2	1	917
Not Reported	0	154	11	2	0	167
<b>Total</b>	<b>0</b>	<b>2,017</b>	<b>82</b>	<b>50</b>	<b>10</b>	<b>2,159</b>
<b>BOUNDARY WALL</b>						
Available	0	1,228	49	48	10	1,335
Not Available	0	636	20	0	0	656
Not Reported	0	153	13	2	0	168
<b>Total</b>	<b>0</b>	<b>2,017</b>	<b>82</b>	<b>50</b>	<b>10</b>	<b>2,159</b>
<b>BUILDING CONDITION</b>						
Satisfactory	0	431	14	15	3	463
Need Repair	0	1,263	56	34	7	1,360
Dangerous	0	249	7	0	0	256
No Building	0	74	5	1	0	80
<b>Total</b>	<b>0</b>	<b>2,017</b>	<b>82</b>	<b>50</b>	<b>10</b>	<b>2,159</b>

# Ghotki

No. of Tehsils

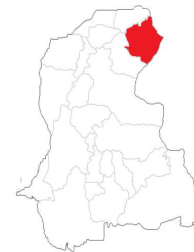
5

Area

District Ghotki has a total number of 2101 Institutions. Out of these 2047 are located in Urban areas and the remaining 54 are in Rural areas.

The total enrolment for the district is 195941. Urban areas have an enrolment of 19390, whereas the Rural area share is 176551.

The total number of teachers is 5002, of these 540 are teaching in Urban area Institutions and 4462 are teaching in Rural areas.



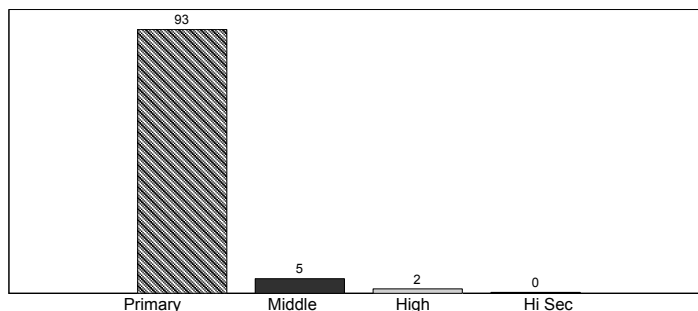
Sindh

**Institutions by Level**

	Primary	Middle	High	Hi Sec*	Total
Boys	1,642	78	30	5	1,755
Girls	310	31	3	2	346
<b>Total</b>	<b>1,952</b>	<b>109</b>	<b>33</b>	<b>7</b>	<b>2,101</b>

\*Hi Sec=Higher Secondary

**Level-wise Percentage of Institutions**

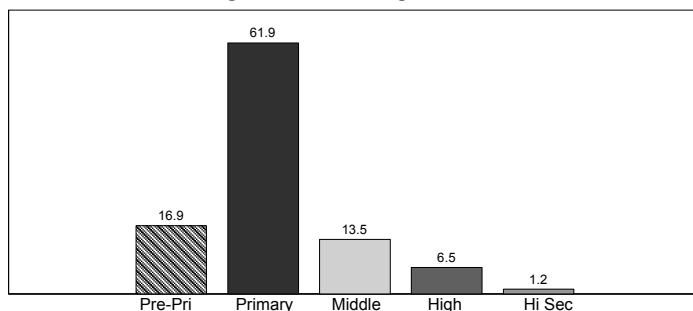


**Enrolment by Stage**

	Pre-Pri*	Primary	Middle	High	Hi Sec**	Total
Boys	28,674	105,773	21,100	10,994	1,689	168,230
Girls	4,369	15,587	5,333	1,777	645	27,711
<b>Total</b>	<b>33,043</b>	<b>121,360</b>	<b>26,433</b>	<b>12,771</b>	<b>2,334</b>	<b>195,941</b>

\*Pre-Primary, \*\*Hi Sec=Higher Secondary

**Stage-wise Percentage of Enrolment**

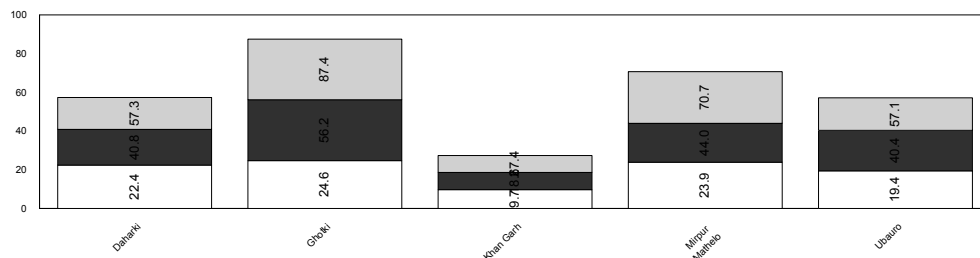
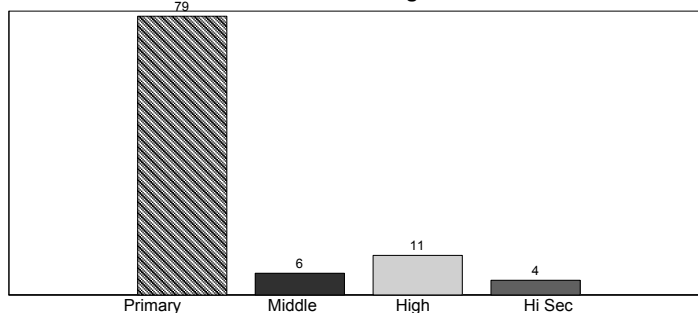


**Teachers by Level**

	Primary	Middle	High	Hi Sec*	Total
Male	3,304	226	516	148	4,194
Female	627	79	42	60	808
<b>Total</b>	<b>3,931</b>	<b>305</b>	<b>558</b>	<b>208</b>	<b>5,002</b>

\*Hi Sec=Higher Secondary

**Level-wise Percentage of Teachers**



## Ghotki

	Mosque	Primary	Middle	High	Higher Sec	Total
<b>BUILDING AVAILABILITY</b>						
Available	0	1,386	94	33	7	1,520
Not Available	0	499	14	0	0	513
Not Reported	0	67	1	0	0	68
<b>Total</b>	<b>0</b>	<b>1,952</b>	<b>109</b>	<b>33</b>	<b>7</b>	<b>2,101</b>
<b>OWNERSHIP</b>						
Govt. Building	0	1,329	88	33	7	1,457
Rent Free	0	57	6	0	0	63
No Building	0	499	14	0	0	513
Not Reported	0	67	1	0	0	68
<b>Total</b>	<b>0</b>	<b>1,952</b>	<b>109</b>	<b>33</b>	<b>7</b>	<b>2,101</b>
<b>TYPE OF CONSTRUCTION</b>						
Kacha	0	44	4	0	0	48
Paka	0	1,307	84	33	7	1,431
Mix	0	29	5	0	0	34
No Building	0	499	14	0	0	513
Not Reported	0	73	2	0	0	75
<b>Total</b>	<b>0</b>	<b>1,952</b>	<b>109</b>	<b>33</b>	<b>7</b>	<b>2,101</b>
<b>AVAILABILITY OF ELECTRICITY</b>						
Available	0	594	50	32	7	683
Not Available	0	1,302	58	1	0	1,361
Not Reported	0	56	1	0	0	57
<b>Total</b>	<b>0</b>	<b>1,952</b>	<b>109</b>	<b>33</b>	<b>7</b>	<b>2,101</b>
<b>AVAILABILITY OF DRINKING WATER</b>						
Available	0	1,304	85	33	7	1,429
Not Available	0	574	22	0	0	596
Not Reported	0	74	2	0	0	76
<b>Total</b>	<b>0</b>	<b>1,952</b>	<b>109</b>	<b>33</b>	<b>7</b>	<b>2,101</b>
<b>LATRINE FOR STUDENTS</b>						
Available	0	1,043	72	33	7	1,155
Not Available	0	832	36	0	0	868
Not Reported	0	77	1	0	0	78
<b>Total</b>	<b>0</b>	<b>1,952</b>	<b>109</b>	<b>33</b>	<b>7</b>	<b>2,101</b>
<b>BOUNDARY WALL</b>						
Available	0	1,057	68	30	7	1,162
Not Available	0	812	38	3	0	853
Not Reported	0	83	3	0	0	86
<b>Total</b>	<b>0</b>	<b>1,952</b>	<b>109</b>	<b>33</b>	<b>7</b>	<b>2,101</b>
<b>BUILDING CONDITION</b>						
Satisfactory	0	430	27	4	2	463
Need Repair	0	939	65	29	5	1,038
Dangerous	0	499	14	0	0	513
No Building	0	84	3	0	0	87
<b>Total</b>	<b>0</b>	<b>1,952</b>	<b>109</b>	<b>33</b>	<b>7</b>	<b>2,101</b>

\*Higher Sec=Higher Secondary

# Hyderabad

No. of Tehsils

4

Area

993

District Hyderabad has a total number of 1121 Institutions. Out of these 542 are located in Urban areas and the remaining 579 are in Rural areas.

The total enrolment for the district is 162666. Urban areas have an enrolment of 116025, whereas the Rural area share is 46641.

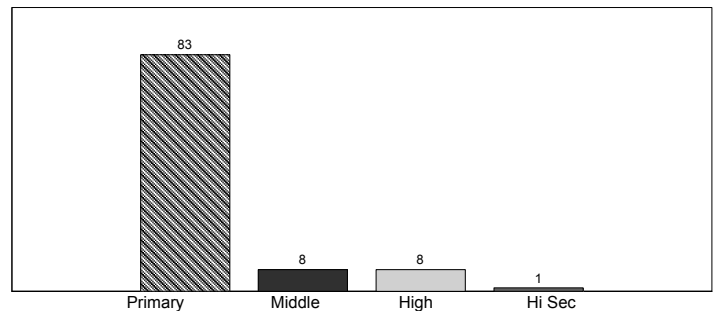
The total number of teachers is 8547, of these 6986 are teaching in Urban area Institutions and 1561 are teaching in Rural areas.



Sindh

**Level-wise Percentage of Institutions**

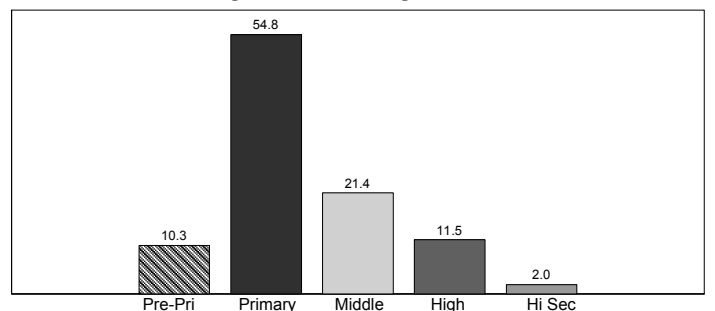
Institutions by Level					
	Primary	Middle	High	Hi Sec*	Total
Boys	619	44	51	6	720
Girls	316	42	35	8	401
<b>Total</b>	<b>935</b>	<b>86</b>	<b>86</b>	<b>14</b>	<b>1,121</b>



\*Hi Sec=Higher Secondary

**Stage-wise Percentage of Enrolment**

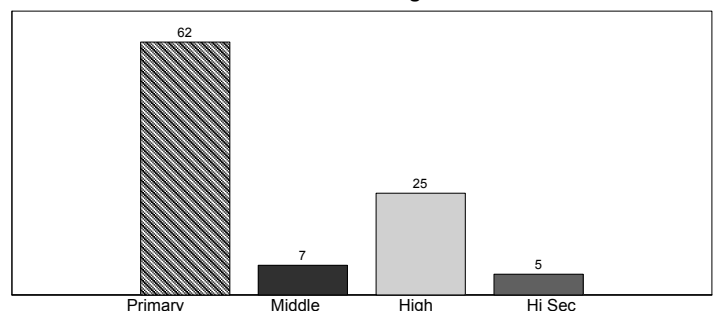
Enrolment by Stage						
	Pre-Pri*	Primary	Middle	High	Hi Sec**	Total
Boys	7,423	54,562	15,019	9,261	2,387	88,652
Girls	9,309	34,637	19,779	9,421	868	74,014
<b>Total</b>	<b>16,732</b>	<b>89,199</b>	<b>34,798</b>	<b>18,682</b>	<b>3,255</b>	<b>162,666</b>



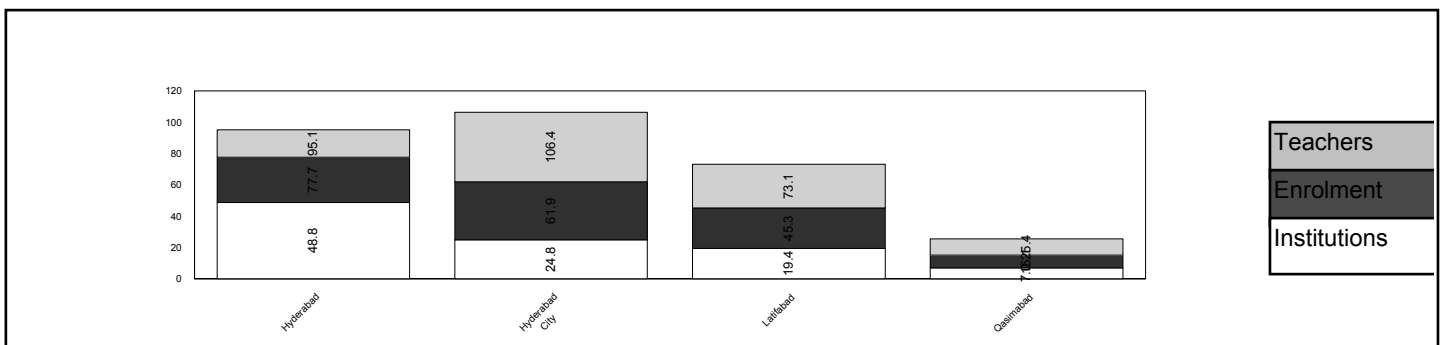
\*Pre-Primary, \*\*Hi Sec=Higher Secondary

**Level-wise Percentage of Teachers**

Teachers by Level					
	Primary	Middle	High	Hi Sec*	Total
Male	2,806	230	1,110	196	4,342
Female	2,527	398	1,037	243	4,205
<b>Total</b>	<b>5,333</b>	<b>628</b>	<b>2,147</b>	<b>439</b>	<b>8,547</b>



\*Hi Sec=Higher Secondary



Hyderabad						
	Mosque	Primary	Middle	High	Higher Sec	Total
<b>BUILDING AVAILABILITY</b>						
Available	0	912	86	85	14	1,097
Not Available	0	18	0	0	0	18
Not Reported	0	5	0	1	0	6
<b>Total</b>	<b>0</b>	<b>935</b>	<b>86</b>	<b>86</b>	<b>14</b>	<b>1,121</b>
<b>OWNERSHIP</b>						
Govt. Building	0	884	86	81	14	1,065
Rent Free	0	18	0	3	0	21
Other Building	0	10	0	1	0	11
No Building	0	18	0	0	0	18
Not Reported	0	5	0	1	0	6
<b>Total</b>	<b>0</b>	<b>935</b>	<b>86</b>	<b>86</b>	<b>14</b>	<b>1,121</b>
<b>TYPE OF CONSTRUCTION</b>						
Kacha	0	12	0	0	0	12
Paka	0	882	85	83	14	1,064
Mix	0	14	1	2	0	17
No Building	0	18	0	0	0	18
Not Reported	0	9	0	1	0	10
<b>Total</b>	<b>0</b>	<b>935</b>	<b>86</b>	<b>86</b>	<b>14</b>	<b>1,121</b>
<b>AVAILABILITY OF ELECTRICITY</b>						
Available	0	641	77	76	13	807
Not Available	0	282	7	8	1	298
Not Reported	0	12	2	2	0	16
<b>Total</b>	<b>0</b>	<b>935</b>	<b>86</b>	<b>86</b>	<b>14</b>	<b>1,121</b>
<b>AVAILABILITY OF DRINKING WATER</b>						
Available	0	578	66	82	13	739
Not Available	0	347	18	3	1	369
Not Reported	0	10	2	1	0	13
<b>Total</b>	<b>0</b>	<b>935</b>	<b>86</b>	<b>86</b>	<b>14</b>	<b>1,121</b>
<b>LATRINE FOR STUDENTS</b>						
Available	0	813	79	82	14	988
Not Available	0	112	5	4	0	121
Not Reported	0	10	2	0	0	12
<b>Total</b>	<b>0</b>	<b>935</b>	<b>86</b>	<b>86</b>	<b>14</b>	<b>1,121</b>
<b>BOUNDARY WALL</b>						
Available	0	774	82	73	12	941
Not Available	0	154	3	12	2	171
Not Reported	0	7	1	1	0	9
<b>Total</b>	<b>0</b>	<b>935</b>	<b>86</b>	<b>86</b>	<b>14</b>	<b>1,121</b>
<b>BUILDING CONDITION</b>						
Satisfactory	0	401	52	37	6	496
Need Repair	0	506	34	47	8	595
Dangerous	0	18	0	0	0	18
No Building	0	10	0	2	0	12
<b>Total</b>	<b>0</b>	<b>935</b>	<b>86</b>	<b>86</b>	<b>14</b>	<b>1,121</b>

# Jacobabad

No. of Tehsils

3

Area

2698

District Jacobabad has a total number of 1595 Institutions. Out of these 1475 are located in Urban areas and the remaining 120 are in Rural areas.

The total enrolment for the district is 181568. Urban areas have an enrolment of 40992, whereas the Rural area share is 140576.

The total number of teachers is 5197, of these 1418 are teaching in Urban area Institutions and 3779 are teaching in Rural areas.



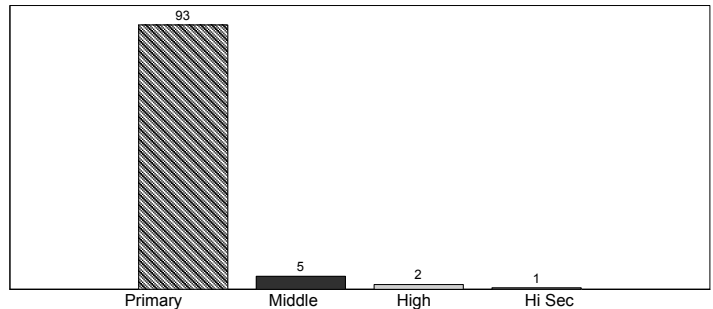
Sindh

**Institutions by Level**

	Primary	Middle	High	Hi Sec*	Total
Boys	1,172	41	23	6	1,242
Girls	314	32	4	3	353
<b>Total</b>	<b>1,486</b>	<b>73</b>	<b>27</b>	<b>9</b>	<b>1,595</b>

\*Hi Sec=Higher Secondary

**Level-wise Percentage of Institutions**

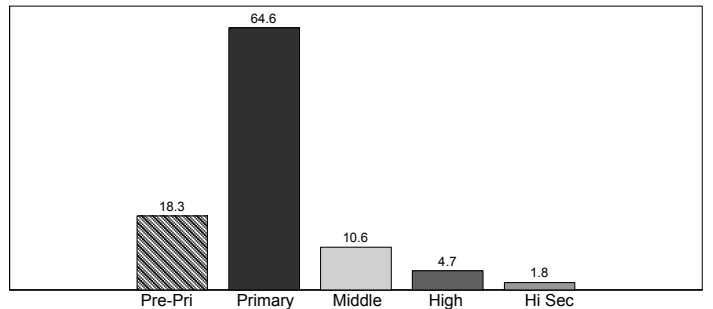


**Enrolment by Stage**

	Pre-Pri*	Primary	Middle	High	Hi Sec**	Total
Boys	22,473	93,933	12,926	6,542	2,569	138,443
Girls	10,688	23,409	6,238	2,063	727	43,125
<b>Total</b>	<b>33,161</b>	<b>117,342</b>	<b>19,164</b>	<b>8,605</b>	<b>3,296</b>	<b>181,568</b>

\*Pre-Primary, \*\*Hi Sec=Higher Secondary

**Stage-wise Percentage of Enrolment**

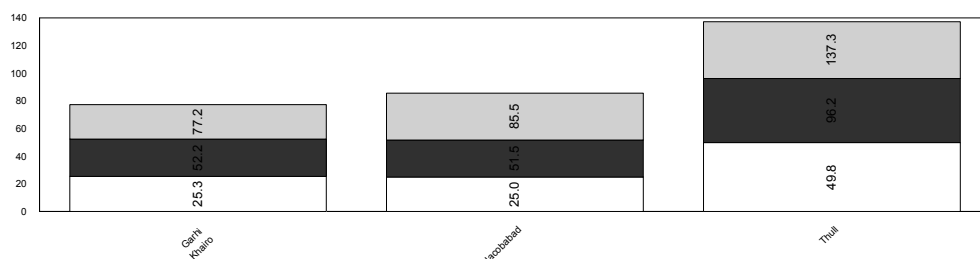
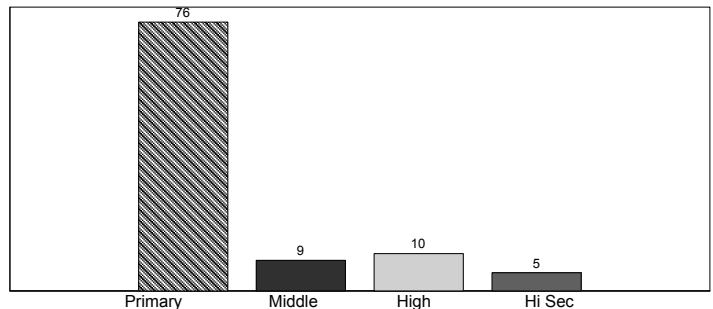


**Teachers by Level**

	Primary	Middle	High	Hi Sec*	Total
Male	3,071	249	454	222	3,996
Female	865	199	91	46	1,201
<b>Total</b>	<b>3,936</b>	<b>448</b>	<b>545</b>	<b>268</b>	<b>5,197</b>

\*Hi Sec=Higher Secondary

**Level-wise Percentage of Teachers**



Teachers  
Enrolment  
Institutions

## Jacobabad

	Mosque	Primary	Middle	High	Higher Sec	Total
<b>BUILDING AVAILABILITY</b>						
Available	0	1,065	64	27	9	1,165
Not Available	0	387	8	0	0	395
Not Reported	0	34	1	0	0	35
<b>Total</b>	<b>0</b>	<b>1,486</b>	<b>73</b>	<b>27</b>	<b>9</b>	<b>1,595</b>
<b>OWNERSHIP</b>						
Govt. Building	0	1,028	63	27	9	1,127
Rent Free	0	36	1	0	0	37
Other Building	0	1	0	0	0	1
No Building	0	387	8	0	0	395
Not Reported	0	34	1	0	0	35
<b>Total</b>	<b>0</b>	<b>1,486</b>	<b>73</b>	<b>27</b>	<b>9</b>	<b>1,595</b>
<b>TYPE OF CONSTRUCTION</b>						
Kacha	0	55	3	0	0	58
Paka	0	961	57	26	9	1,053
Mix	0	38	2	1	0	41
No Building	0	387	8	0	0	395
Not Reported	0	45	3	0	0	48
<b>Total</b>	<b>0</b>	<b>1,486</b>	<b>73</b>	<b>27</b>	<b>9</b>	<b>1,595</b>
<b>AVAILABILITY OF ELECTRICITY</b>						
Available	0	578	41	23	7	649
Not Available	0	801	29	2	2	834
Not Reported	0	107	3	2	0	112
<b>Total</b>	<b>0</b>	<b>1,486</b>	<b>73</b>	<b>27</b>	<b>9</b>	<b>1,595</b>
<b>AVAILABILITY OF DRINKING WATER</b>						
Available	0	522	24	17	5	568
Not Available	0	836	42	9	4	891
Not Reported	0	128	7	1	0	136
<b>Total</b>	<b>0</b>	<b>1,486</b>	<b>73</b>	<b>27</b>	<b>9</b>	<b>1,595</b>
<b>LATRINE FOR STUDENTS</b>						
Available	0	653	38	22	8	721
Not Available	0	690	29	5	0	724
Not Reported	0	143	6	0	1	150
<b>Total</b>	<b>0</b>	<b>1,486</b>	<b>73</b>	<b>27</b>	<b>9</b>	<b>1,595</b>
<b>BOUNDARY WALL</b>						
Available	0	703	50	22	9	784
Not Available	0	644	16	5	0	665
Not Reported	0	139	7	0	0	146
<b>Total</b>	<b>0</b>	<b>1,486</b>	<b>73</b>	<b>27</b>	<b>9</b>	<b>1,595</b>
<b>BUILDING CONDITION</b>						
Satisfactory	0	262	10	4	1	277
Need Repair	0	783	52	23	8	866
Dangerous	0	387	8	0	0	395
No Building	0	54	3	0	0	57
<b>Total</b>	<b>0</b>	<b>1,486</b>	<b>73</b>	<b>27</b>	<b>9</b>	<b>1,595</b>

\*Higher Sec=Higher Secondary



# Jamshoro

No. of Tehsils

4

Area

District Jamshoro has a total number of 926 Institutions. Out of these 753 are located in Urban areas and the remaining 173 are in Rural areas.

The total enrolment for the district is 86686. Urban areas have an enrolment of 35271, whereas the Rural area share is 51415.

The total number of teachers is 2733, of these 1131 are teaching in Urban area Institutions and 1602 are teaching in Rural areas.



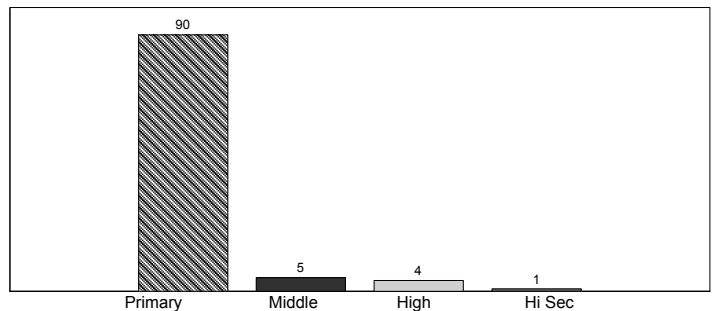
Sindh

**Institutions by Level**

	Primary	Middle	High	Hi Sec*	Total
Boys	553	28	25	4	610
Girls	284	17	11	4	316
<b>Total</b>	<b>837</b>	<b>45</b>	<b>36</b>	<b>8</b>	<b>926</b>

\*Hi Sec=Higher Secondary

**Level-wise Percentage of Institutions**

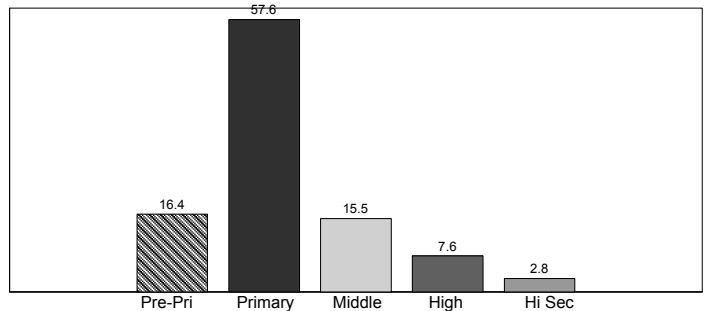


**Enrolment by Stage**

	Pre-Pri*	Primary	Middle	High	Hi Sec**	Total
Boys	9,990	37,571	8,579	4,189	1,869	62,198
Girls	4,259	12,354	4,872	2,414	589	24,488
<b>Total</b>	<b>14,249</b>	<b>49,925</b>	<b>13,451</b>	<b>6,603</b>	<b>2,458</b>	<b>86,686</b>

\*Pre-Primary, \*\*Hi Sec=Higher Secondary

**Stage-wise Percentage of Enrolment**

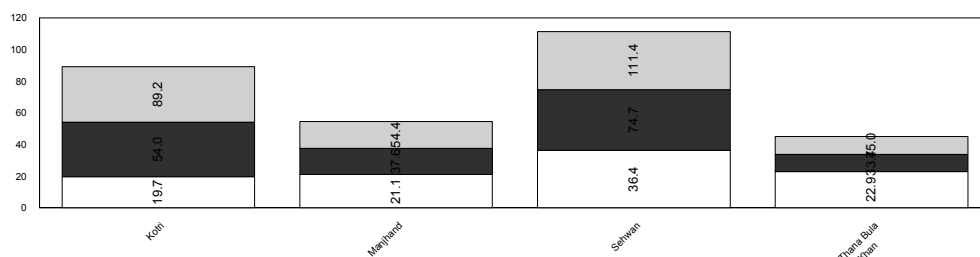
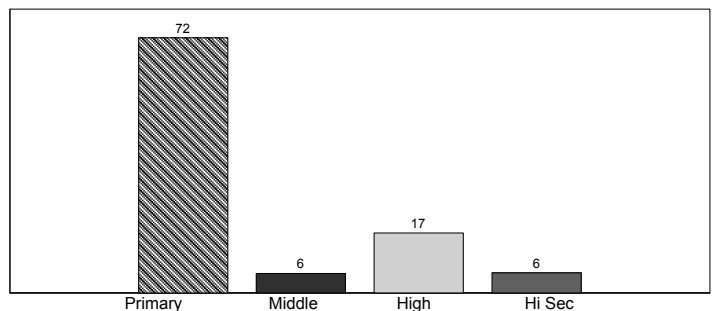


**Teachers by Level**

	Primary	Middle	High	Hi Sec*	Total
Male	1,409	101	340	63	1,913
Female	556	50	122	92	820
<b>Total</b>	<b>1,965</b>	<b>151</b>	<b>462</b>	<b>155</b>	<b>2,733</b>

\*Hi Sec=Higher Secondary

**Level-wise Percentage of Teachers**



Teachers
Enrolment
Institutions

Jamshoro							
	Mosque	Primary	Middle	High	Higher Sec	Total	
<b>BUILDING AVAILABILITY</b>							
Available	0	762	44	36	8	850	
Not Available	0	18	0	0	0	18	
Not Reported	0	57	1	0	0	58	
<b>Total</b>	<b>0</b>	<b>837</b>	<b>45</b>	<b>36</b>	<b>8</b>	<b>926</b>	
<b>OWNERSHIP</b>							
Govt. Building	0	713	43	34	8	798	
Rent Free	0	42	1	2	0	45	
Other Building	0	7	0	0	0	7	
No Building	0	18	0	0	0	18	
Not Reported	0	57	1	0	0	58	
<b>Total</b>	<b>0</b>	<b>837</b>	<b>45</b>	<b>36</b>	<b>8</b>	<b>926</b>	
<b>TYPE OF CONSTRUCTION</b>							
Kacha	0	22	1	0	0	23	
Paka	0	681	40	36	7	764	
Mix	0	34	2	0	1	37	
No Building	0	18	0	0	0	18	
Not Reported	0	82	2	0	0	84	
<b>Total</b>	<b>0</b>	<b>837</b>	<b>45</b>	<b>36</b>	<b>8</b>	<b>926</b>	
<b>AVAILABILITY OF ELECTRICITY</b>							
Available	0	335	20	28	8	391	
Not Available	0	398	22	7	0	427	
Not Reported	0	104	3	1	0	108	
<b>Total</b>	<b>0</b>	<b>837</b>	<b>45</b>	<b>36</b>	<b>8</b>	<b>926</b>	
<b>AVAILABILITY OF DRINKING WATER</b>							
Available	0	234	21	27	8	290	
Not Available	0	493	20	9	0	522	
Not Reported	0	110	4	0	0	114	
<b>Total</b>	<b>0</b>	<b>837</b>	<b>45</b>	<b>36</b>	<b>8</b>	<b>926</b>	
<b>LATRINE FOR STUDENTS</b>							
Available	0	502	33	31	6	572	
Not Available	0	239	8	5	0	252	
Not Reported	0	96	4	0	2	102	
<b>Total</b>	<b>0</b>	<b>837</b>	<b>45</b>	<b>36</b>	<b>8</b>	<b>926</b>	
<b>BOUNDARY WALL</b>							
Available	0	592	34	31	6	663	
Not Available	0	154	8	5	2	169	
Not Reported	0	91	3	0	0	94	
<b>Total</b>	<b>0</b>	<b>837</b>	<b>45</b>	<b>36</b>	<b>8</b>	<b>926</b>	
<b>BUILDING CONDITION</b>							
Satisfactory	0	125	6	4	2	137	
Need Repair	0	606	37	32	6	681	
Dangerous	0	18	0	0	0	18	
No Building	0	88	2	0	0	90	
<b>Total</b>	<b>0</b>	<b>837</b>	<b>45</b>	<b>36</b>	<b>8</b>	<b>926</b>	

# Kambar-Shahdadt

No. of Tehsils

7

Area

District Kambar-Shahdadt has a total number of 1702 Institutions. Out of these 1608 are located in Urban areas and the remaining 94 are in Rural

The total enrolment for the district is 205931. Urban areas have an enrolment of 42516, whereas the Rural area share is 163415.

The total number of teachers is 4332, of these 984 are teaching in Urban area Institutions and 3348 are teaching in Rural areas.



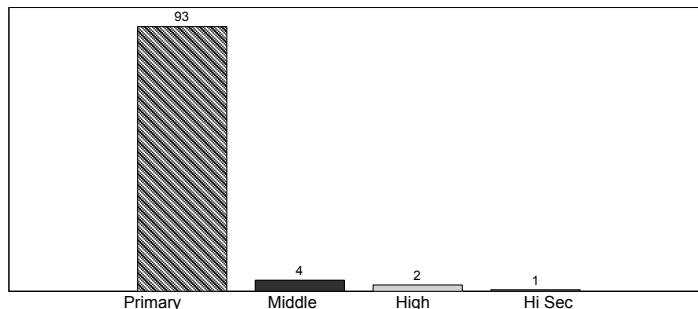
Sindh

**Institutions by Level**

	Primary	Middle	High	Hi Sec*	Total
Boys	1,187	29	31	5	1,252
Girls	400	38	8	4	450
<b>Total</b>	<b>1,587</b>	<b>67</b>	<b>39</b>	<b>9</b>	<b>1,702</b>

\*Hi Sec=Higher Secondary

**Level-wise Percentage of Institutions**

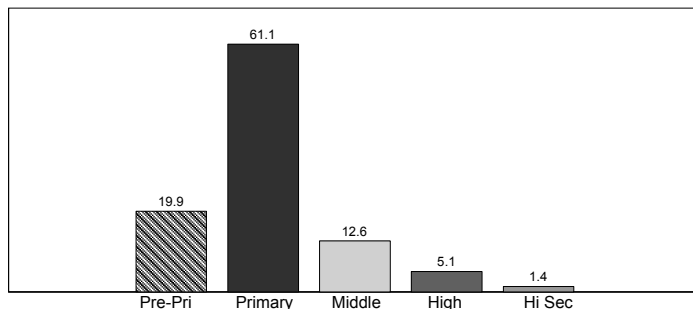


**Enrolment by Stage**

	Pre-Pri*	Primary	Middle	High	Hi Sec**	Total
Boys	31,665	100,169	16,842	7,699	1,417	157,792
Girls	9,279	25,635	9,118	2,734	1,373	48,139
<b>Total</b>	<b>40,944</b>	<b>125,804</b>	<b>25,960</b>	<b>10,433</b>	<b>2,790</b>	<b>205,931</b>

\*Pre-Primary, \*\*Hi Sec=Higher Secondary

**Stage-wise Percentage of Enrolment**

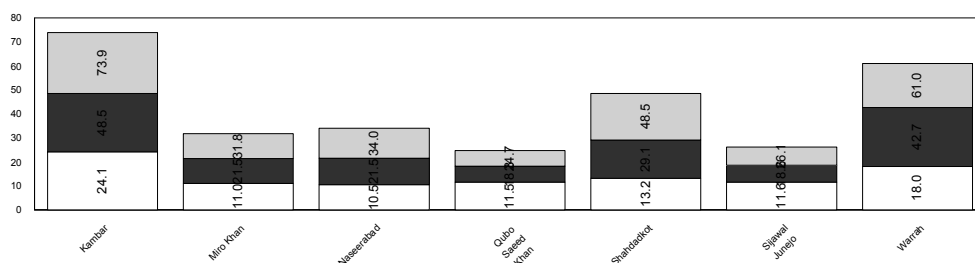
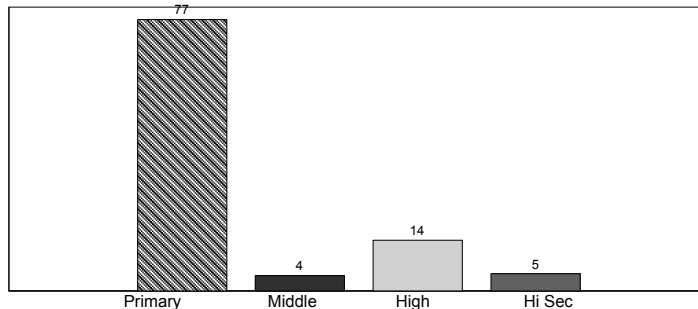


**Teachers by Level**

	Primary	Middle	High	Hi Sec*	Total
Male	2,507	109	515	145	3,276
Female	808	79	103	66	1,056
<b>Total</b>	<b>3,315</b>	<b>188</b>	<b>618</b>	<b>211</b>	<b>4,332</b>

\*Hi Sec=Higher Secondary

**Level-wise Percentage of Teachers**



Teachers  
Enrolment  
Institutions

## Kambar-Shahdadkot

	Mosque	Primary	Middle	High	Higher Sec	Total
<b>BUILDING AVAILABILITY</b>						
Available	0	1,395	65	39	9	1,508
Not Available	0	176	1	0	0	177
Not Reported	0	16	1	0	0	17
<b>Total</b>	<b>0</b>	<b>1,587</b>	<b>67</b>	<b>39</b>	<b>9</b>	<b>1,702</b>
<b>OWNERSHIP</b>						
Govt. Building	0	1,335	62	39	9	1,445
Rent Free	0	59	3	0	0	62
Other Building	0	1	0	0	0	1
No Building	0	176	1	0	0	177
Not Reported	0	16	1	0	0	17
<b>Total</b>	<b>0</b>	<b>1,587</b>	<b>67</b>	<b>39</b>	<b>9</b>	<b>1,702</b>
<b>TYPE OF CONSTRUCTION</b>						
Kacha	0	58	2	0	0	60
Paka	0	1,295	60	39	9	1,403
Mix	0	22	2	0	0	24
No Building	0	176	1	0	0	177
Not Reported	0	36	2	0	0	38
<b>Total</b>	<b>0</b>	<b>1,587</b>	<b>67</b>	<b>39</b>	<b>9</b>	<b>1,702</b>
<b>AVAILABILITY OF ELECTRICITY</b>						
Available	0	758	40	35	8	841
Not Available	0	681	20	3	0	704
Not Reported	0	148	7	1	1	157
<b>Total</b>	<b>0</b>	<b>1,587</b>	<b>67</b>	<b>39</b>	<b>9</b>	<b>1,702</b>
<b>AVAILABILITY OF DRINKING WATER</b>						
Available	0	731	28	27	6	792
Not Available	0	682	30	10	2	724
Not Reported	0	174	9	2	1	186
<b>Total</b>	<b>0</b>	<b>1,587</b>	<b>67</b>	<b>39</b>	<b>9</b>	<b>1,702</b>
<b>LATRINE FOR STUDENTS</b>						
Available	0	836	48	32	8	924
Not Available	0	592	10	5	1	608
Not Reported	0	159	9	2	0	170
<b>Total</b>	<b>0</b>	<b>1,587</b>	<b>67</b>	<b>39</b>	<b>9</b>	<b>1,702</b>
<b>BOUNDARY WALL</b>						
Available	0	1,028	47	34	7	1,116
Not Available	0	393	12	4	1	410
Not Reported	0	166	8	1	1	176
<b>Total</b>	<b>0</b>	<b>1,587</b>	<b>67</b>	<b>39</b>	<b>9</b>	<b>1,702</b>
<b>BUILDING CONDITION</b>						
Satisfactory	0	337	11	3	1	352
Need Repair	0	1,032	52	36	8	1,128
Dangerous	0	176	1	0	0	177
No Building	0	42	3	0	0	45
<b>Total</b>	<b>0</b>	<b>1,587</b>	<b>67</b>	<b>39</b>	<b>9</b>	<b>1,702</b>

\*Higher Sec=Higher Secondary

# Karachi City

No. of Tehsils

18

Area

District Karachi City has a total number of 3661 Institutions. Out of these 723 are located in Urban areas and the remaining 2938 are in Rural areas.

The total enrolment for the district is 553883. Urban areas have an enrolment of 492626, whereas the Rural area share is 61257.

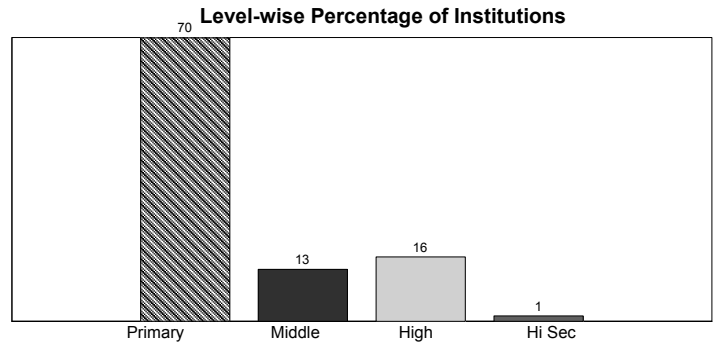
The total number of teachers is 27836, of these 25422 are teaching in Urban area Institutions and 2414 are teaching in Rural areas.



Sindh

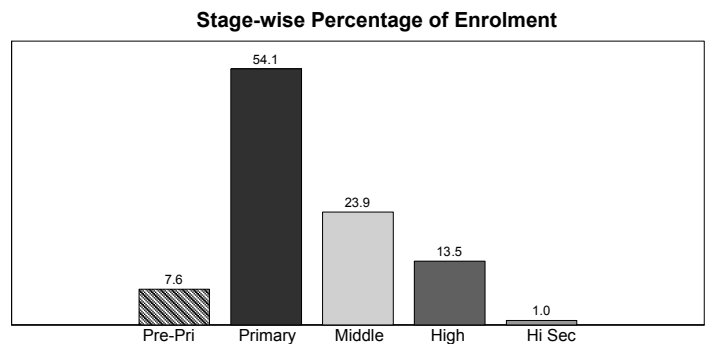
Institutions by Level					
	Primary	Middle	High	Hi Sec*	Total
Boys	1,608	242	299	24	2,173
Girls	953	229	282	24	1,488
<b>Total</b>	<b>2,561</b>	<b>471</b>	<b>581</b>	<b>48</b>	<b>3,661</b>

\*Hi Sec=Higher Secondary



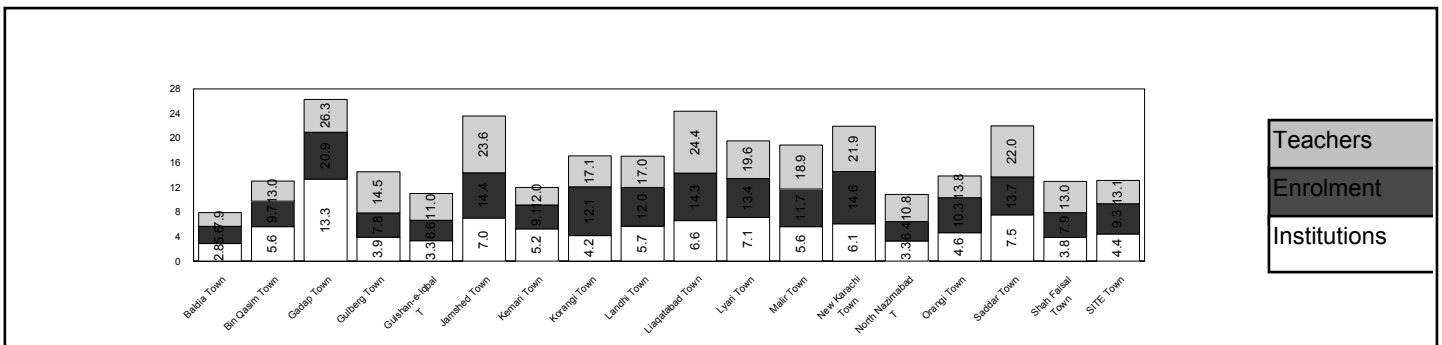
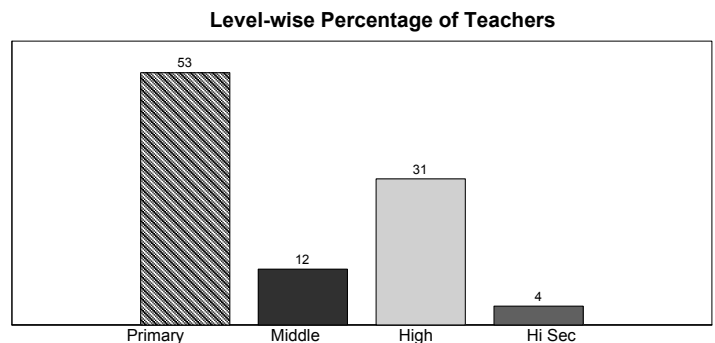
Enrolment by Stage						
	Pre-Pri*	Primary	Middle	High	Hi Sec**	Total
Boys	21,901	162,232	51,297	31,531	3,637	270,598
Girls	19,928	137,504	80,853	43,092	1,908	283,285
<b>Total</b>	<b>41,829</b>	<b>299,736</b>	<b>132,150</b>	<b>74,623</b>	<b>5,545</b>	<b>553,883</b>

\*Pre-Primary, \*\*Hi Sec=Higher Secondary



Teachers by Level					
	Primary	Middle	High	Hi Sec*	Total
Male	8,522	1,595	4,534	529	15,180
Female	6,331	1,682	4,068	575	12,656
<b>Total</b>	<b>14,853</b>	<b>3,277</b>	<b>8,602</b>	<b>1,104</b>	<b>27,836</b>

\*Hi Sec=Higher Secondary



## Karachi City

	Mosque	Primary	Middle	High	Higher Sec	Total
<b>BUILDING AVAILABILITY</b>						
Available	0	2,487	469	581	48	3,585
Not Available	0	51	0	0	0	51
Not Reported	0	23	2	0	0	25
<b>Total</b>	<b>0</b>	<b>2,561</b>	<b>471</b>	<b>581</b>	<b>48</b>	<b>3,661</b>
<b>OWNERSHIP</b>						
Govt. Building	0	2,253	424	537	47	3,261
Rent Free	0	140	19	12	0	171
Other Building	0	94	26	32	1	153
No Building	0	51	0	0	0	51
Not Reported	0	23	2	0	0	25
<b>Total</b>	<b>0</b>	<b>2,561</b>	<b>471</b>	<b>581</b>	<b>48</b>	<b>3,661</b>
<b>TYPE OF CONSTRUCTION</b>						
Kacha	0	61	9	3	0	73
Paka	0	2,282	440	558	45	3,325
Mix	0	125	16	15	1	157
No Building	0	51	0	0	0	51
Not Reported	0	42	6	5	2	55
<b>Total</b>	<b>0</b>	<b>2,561</b>	<b>471</b>	<b>581</b>	<b>48</b>	<b>3,661</b>
<b>AVAILABILITY OF ELECTRICITY</b>						
Available	0	1,713	371	490	45	2,619
Not Available	0	760	91	78	1	930
Not Reported	0	88	9	13	2	112
<b>Total</b>	<b>0</b>	<b>2,561</b>	<b>471</b>	<b>581</b>	<b>48</b>	<b>3,661</b>
<b>AVAILABILITY OF DRINKING WATER</b>						
Available	0	1,501	328	477	40	2,346
Not Available	0	976	130	96	7	1,209
Not Reported	0	84	13	8	1	106
<b>Total</b>	<b>0</b>	<b>2,561</b>	<b>471</b>	<b>581</b>	<b>48</b>	<b>3,661</b>
<b>LATRINE FOR STUDENTS</b>						
Available	0	1,941	402	536	44	2,923
Not Available	0	535	56	30	2	623
Not Reported	0	85	13	15	2	115
<b>Total</b>	<b>0</b>	<b>2,561</b>	<b>471</b>	<b>581</b>	<b>48</b>	<b>3,661</b>
<b>BOUNDARY WALL</b>						
Available	0	2,204	427	555	47	3,233
Not Available	0	241	33	19	0	293
Not Reported	0	116	11	7	1	135
<b>Total</b>	<b>0</b>	<b>2,561</b>	<b>471</b>	<b>581</b>	<b>48</b>	<b>3,661</b>
<b>BUILDING CONDITION</b>						
Satisfactory	0	1,000	218	255	24	1,497
Need Repair	0	1,469	245	320	24	2,058
Dangerous	0	51	0	0	0	51
No Building	0	41	8	6	0	55
<b>Total</b>	<b>0</b>	<b>2,561</b>	<b>471</b>	<b>581</b>	<b>48</b>	<b>3,661</b>

# Kashmore

No. of Tehsils

3

Area

2592

District Kashmore has a total number of 1540 Institutions. Out of these 1488 are located in Urban areas and the remaining 52 are in Rural areas.

The total enrolment for the district is 121322. Urban areas have an enrolment of 17802, whereas the Rural area share is 103520.

The total number of teachers is 3407, of these 483 are teaching in Urban area Institutions and 2924 are teaching in Rural areas.



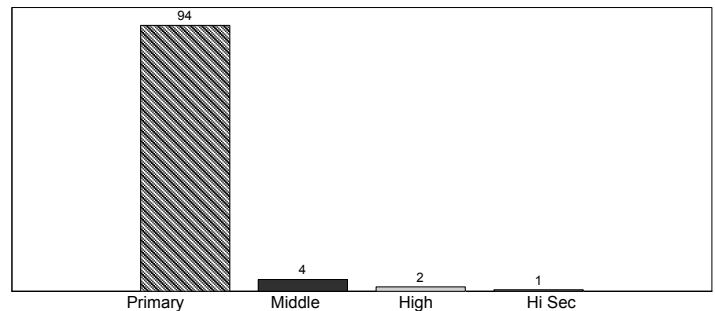
Sindh

**Institutions by Level**

	Primary	Middle	High	Hi Sec*	Total
Boys	1,074	39	19	8	1,140
Girls	369	25	5	1	400
<b>Total</b>	<b>1,443</b>	<b>64</b>	<b>24</b>	<b>9</b>	<b>1,540</b>

\*Hi Sec=Higher Secondary

**Level-wise Percentage of Institutions**

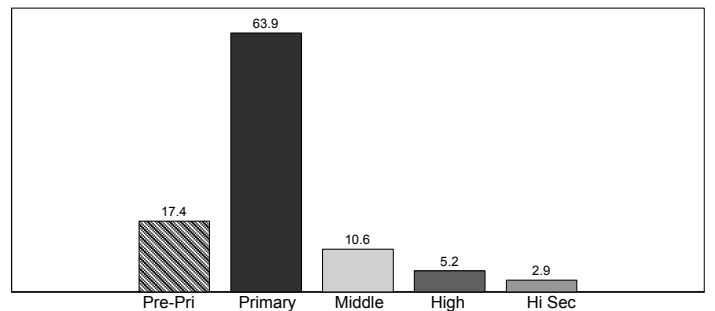


**Enrolment by Stage**

	Pre-Pri*	Primary	Middle	High	Hi Sec**	Total
Boys	18,571	67,613	11,096	5,692	3,290	106,262
Girls	2,594	9,875	1,763	594	234	15,060
<b>Total</b>	<b>21,165</b>	<b>77,488</b>	<b>12,859</b>	<b>6,286</b>	<b>3,524</b>	<b>121,322</b>

\*Pre-Primary, \*\*Hi Sec=Higher Secondary

**Stage-wise Percentage of Enrolment**

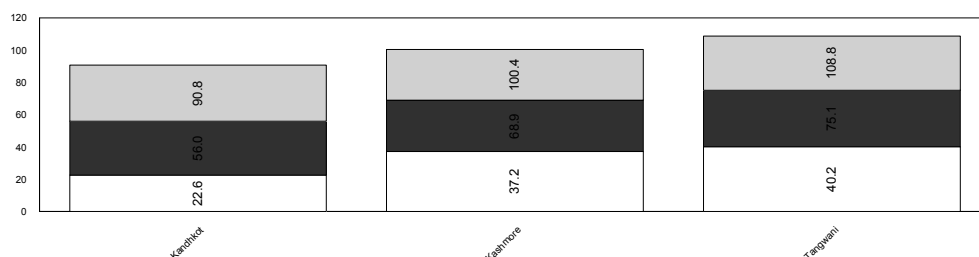
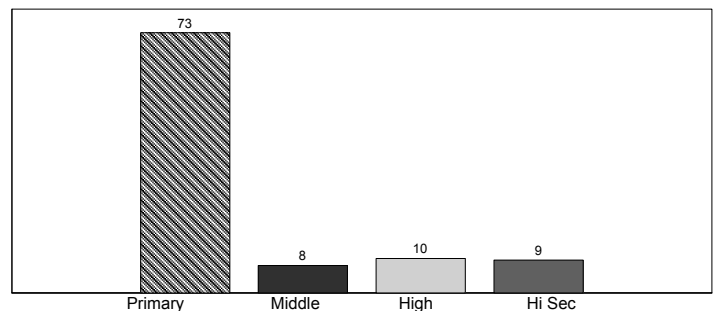


**Teachers by Level**

	Primary	Middle	High	Hi Sec*	Total
Male	2,091	196	294	285	2,866
Female	408	67	36	30	541
<b>Total</b>	<b>2,499</b>	<b>263</b>	<b>330</b>	<b>315</b>	<b>3,407</b>

\*Hi Sec=Higher Secondary

**Level-wise Percentage of Teachers**



Teachers
Enrolment
Institutions

Kashmore						
	Mosque	Primary	Middle	High	Higher Sec	Total
<b>BUILDING AVAILABILITY</b>						
Available	0	778	58	24	9	869
Not Available	0	616	6	0	0	622
Not Reported	0	49	0	0	0	49
<b>Total</b>	<b>0</b>	<b>1,443</b>	<b>64</b>	<b>24</b>	<b>9</b>	<b>1,540</b>
<b>OWNERSHIP</b>						
Govt. Building	0	763	57	24	9	853
Rent Free	0	12	1	0	0	13
Other Building	0	3	0	0	0	3
No Building	0	616	6	0	0	622
Not Reported	0	49	0	0	0	49
<b>Total</b>	<b>0</b>	<b>1,443</b>	<b>64</b>	<b>24</b>	<b>9</b>	<b>1,540</b>
<b>TYPE OF CONSTRUCTION</b>						
Kacha	0	42	2	0	0	44
Paka	0	715	53	24	8	800
Mix	0	17	3	0	0	20
No Building	0	616	6	0	0	622
Not Reported	0	53	0	0	1	54
<b>Total</b>	<b>0</b>	<b>1,443</b>	<b>64</b>	<b>24</b>	<b>9</b>	<b>1,540</b>
<b>AVAILABILITY OF ELECTRICITY</b>						
Available	0	282	23	18	8	331
Not Available	0	998	33	5	0	1,036
Not Reported	0	163	8	1	1	173
<b>Total</b>	<b>0</b>	<b>1,443</b>	<b>64</b>	<b>24</b>	<b>9</b>	<b>1,540</b>
<b>AVAILABILITY OF DRINKING WATER</b>						
Available	0	694	33	17	7	751
Not Available	0	592	24	5	1	622
Not Reported	0	157	7	2	1	167
<b>Total</b>	<b>0</b>	<b>1,443</b>	<b>64</b>	<b>24</b>	<b>9</b>	<b>1,540</b>
<b>LATRINE FOR STUDENTS</b>						
Available	0	370	31	15	8	424
Not Available	0	904	26	8	0	938
Not Reported	0	169	7	1	1	178
<b>Total</b>	<b>0</b>	<b>1,443</b>	<b>64</b>	<b>24</b>	<b>9</b>	<b>1,540</b>
<b>BOUNDARY WALL</b>						
Available	0	496	36	20	7	559
Not Available	0	776	22	3	1	802
Not Reported	0	171	6	1	1	179
<b>Total</b>	<b>0</b>	<b>1,443</b>	<b>64</b>	<b>24</b>	<b>9</b>	<b>1,540</b>
<b>BUILDING CONDITION</b>						
Satisfactory	0	162	12	4	0	178
Need Repair	0	612	46	20	8	686
Dangerous	0	616	6	0	0	622
No Building	0	53	0	0	1	54
<b>Total</b>	<b>0</b>	<b>1,443</b>	<b>64</b>	<b>24</b>	<b>9</b>	<b>1,540</b>

\*Higher Sec=Higher Secondary



# Khairpur Mirs

No. of Tehsils

8

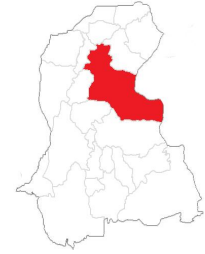
Area

15910

District Khairpur Mirs has a total number of 3686 Institutions. Out of these 3503 are located in Urban areas and the remaining 183 are in Rural areas.

The total enrolment for the district is 324162. Urban areas have an enrolment of 33906, whereas the Rural area share is 290256.

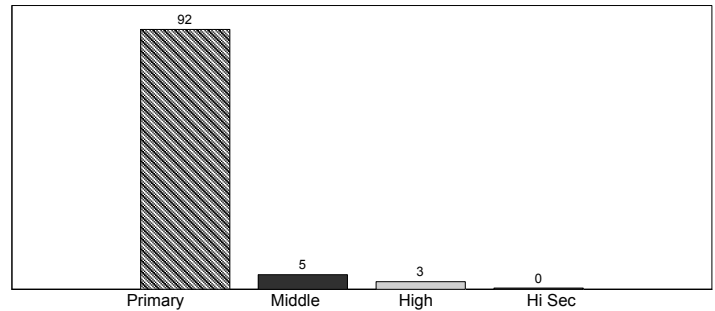
The total number of teachers is 10029, of these 1384 are teaching in Urban area Institutions and 8645 are teaching in Rural areas.



Sindh

**Level-wise Percentage of Institutions**

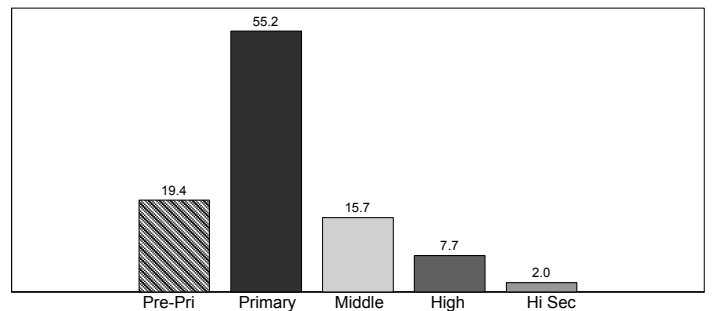
Institutions by Level					
	Primary	Middle	High	Hi Sec*	Total
Boys	2,392	118	75	16	2,601
Girls	984	74	25	2	1,085
Total	3,376	192	100	18	3,686



\*Hi Sec=Higher Secondary

**Stage-wise Percentage of Enrolment**

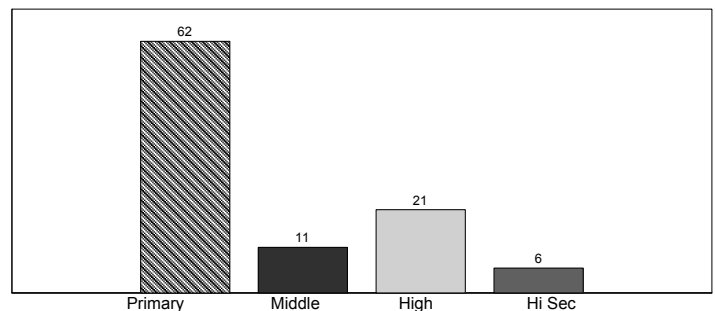
Enrolment by Stage						
	Pre-Pri*	Primary	Middle	High	Hi Sec**	Total
Boys	46,583	138,831	40,076	21,167	5,786	252,443
Girls	16,321	39,971	10,940	3,922	565	71,719
Total	62,904	178,802	51,016	25,089	6,351	324,162



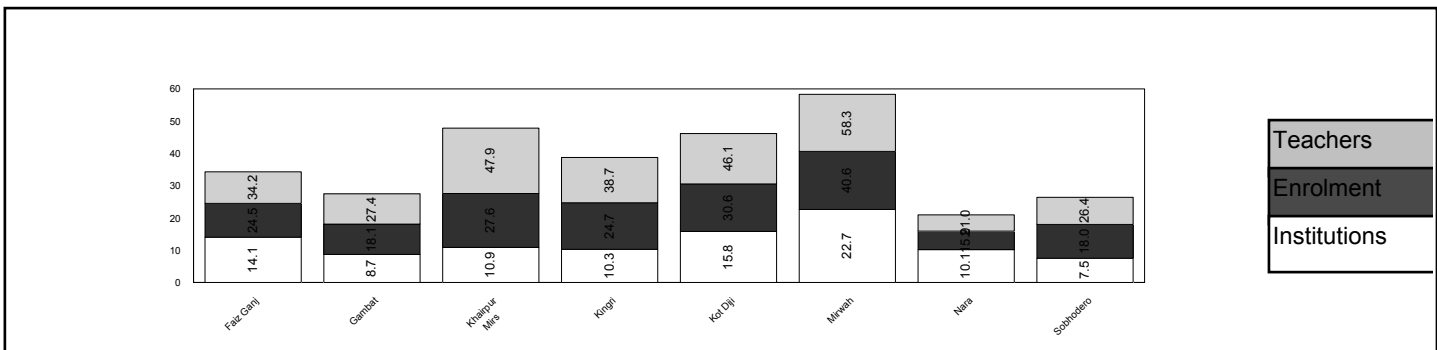
\*Pre-Primary, \*\*Hi Sec=Higher Secondary

**Level-wise Percentage of Teachers**

Teachers by Level					
	Primary	Middle	High	Hi Sec*	Total
Male	4,457	757	1,603	518	7,335
Female	1,766	369	459	100	2,694
Total	6,223	1,126	2,062	618	10,029



\*Hi Sec=Higher Secondary



## Khairpur Mirs

	Mosque	Primary	Middle	High	Higher Sec	Total
<b>BUILDING AVAILABILITY</b>						
Available	0	2,924	183	100	18	3,225
Not Available	0	411	8	0	0	419
Not Reported	0	41	1	0	0	42
<b>Total</b>	<b>0</b>	<b>3,376</b>	<b>192</b>	<b>100</b>	<b>18</b>	<b>3,686</b>
<b>OWNERSHIP</b>						
Govt. Building	0	2,820	180	100	18	3,118
Rent Free	0	100	3	0	0	103
Other Building	0	4	0	0	0	4
No Building	0	411	8	0	0	419
Not Reported	0	41	1	0	0	42
<b>Total</b>	<b>0</b>	<b>3,376</b>	<b>192</b>	<b>100</b>	<b>18</b>	<b>3,686</b>
<b>TYPE OF CONSTRUCTION</b>						
Kacha	0	132	4	0	0	136
Paka	0	2,699	168	95	18	2,980
Mix	0	75	10	5	0	90
No Building	0	411	8	0	0	419
Not Reported	0	59	2	0	0	61
<b>Total</b>	<b>0</b>	<b>3,376</b>	<b>192</b>	<b>100</b>	<b>18</b>	<b>3,686</b>
<b>AVAILABILITY OF ELECTRICITY</b>						
Available	0	1,903	139	95	17	2,154
Not Available	0	1,321	43	5	0	1,369
Not Reported	0	152	10	0	1	163
<b>Total</b>	<b>0</b>	<b>3,376</b>	<b>192</b>	<b>100</b>	<b>18</b>	<b>3,686</b>
<b>AVAILABILITY OF DRINKING WATER</b>						
Available	0	2,496	159	95	16	2,766
Not Available	0	731	22	5	1	759
Not Reported	0	149	11	0	1	161
<b>Total</b>	<b>0</b>	<b>3,376</b>	<b>192</b>	<b>100</b>	<b>18</b>	<b>3,686</b>
<b>LATRINE FOR STUDENTS</b>						
Available	0	2,191	159	96	14	2,460
Not Available	0	1,058	27	2	1	1,088
Not Reported	0	127	6	2	3	138
<b>Total</b>	<b>0</b>	<b>3,376</b>	<b>192</b>	<b>100</b>	<b>18</b>	<b>3,686</b>
<b>BOUNDARY WALL</b>						
Available	0	1,920	147	88	14	2,169
Not Available	0	1,338	37	10	3	1,388
Not Reported	0	118	8	2	1	129
<b>Total</b>	<b>0</b>	<b>3,376</b>	<b>192</b>	<b>100</b>	<b>18</b>	<b>3,686</b>
<b>BUILDING CONDITION</b>						
Satisfactory	0	985	48	16	4	1,053
Need Repair	0	1,908	134	84	14	2,140
Dangerous	0	411	8	0	0	419
No Building	0	72	2	0	0	74
<b>Total</b>	<b>0</b>	<b>3,376</b>	<b>192</b>	<b>100</b>	<b>18</b>	<b>3,686</b>

# Larkana

No. of Tehsils

4

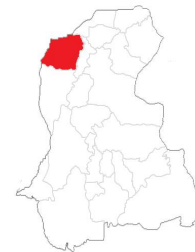
Area

7423

District Larkana has a total number of 1371 Institutions. Out of these 1190 are located in Urban areas and the remaining 181 are in Rural areas.

The total enrolment for the district is 212379. Urban areas have an enrolment of 90424, whereas the Rural area share is 121955.

The total number of teachers is 6632, of these 2875 are teaching in Urban area Institutions and 3757 are teaching in Rural areas.



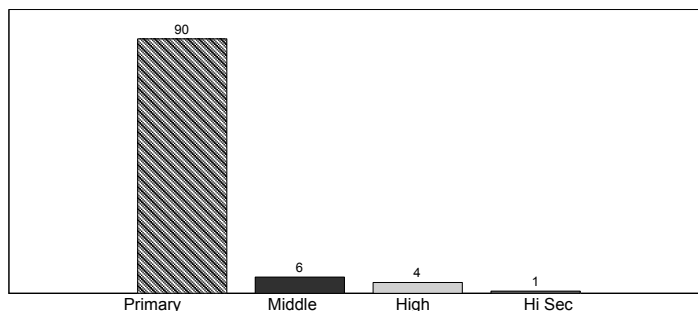
Sindh

### Institutions by Level

	Primary	Middle	High	Hi Sec*	Total
Boys	895	42	34	7	978
Girls	334	37	18	4	393
<b>Total</b>	<b>1,229</b>	<b>79</b>	<b>52</b>	<b>11</b>	<b>1,371</b>

\*Hi Sec=Higher Secondary

### Level-wise Percentage of Institutions

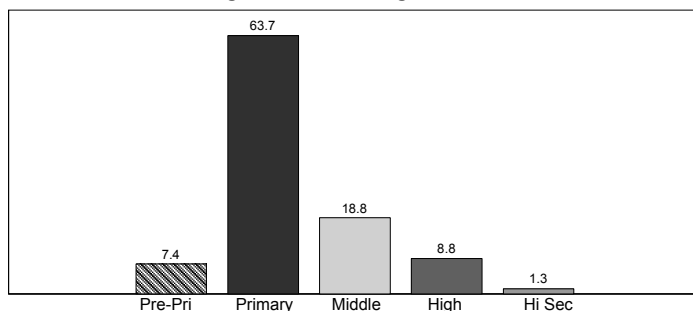


### Enrolment by Stage

	Pre-Pri*	Primary	Middle	High	Hi Sec**	Total
Boys	11,672	105,291	25,665	12,806	1,688	157,122
Girls	4,014	30,006	14,265	5,858	1,114	55,257
<b>Total</b>	<b>15,686</b>	<b>135,297</b>	<b>39,930</b>	<b>18,664</b>	<b>2,802</b>	<b>212,379</b>

\*Pre-Primary, \*\*Hi Sec=Higher Secondary

### Stage-wise Percentage of Enrolment

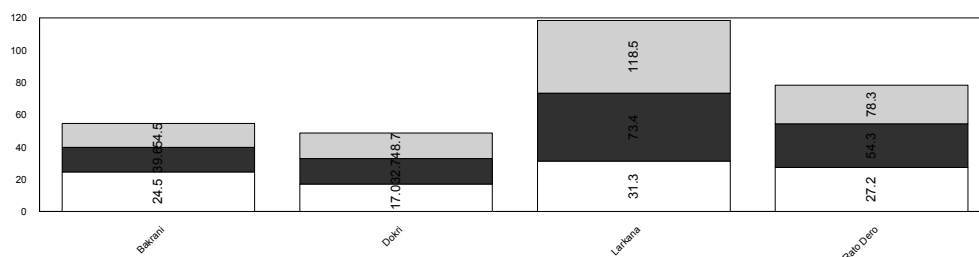
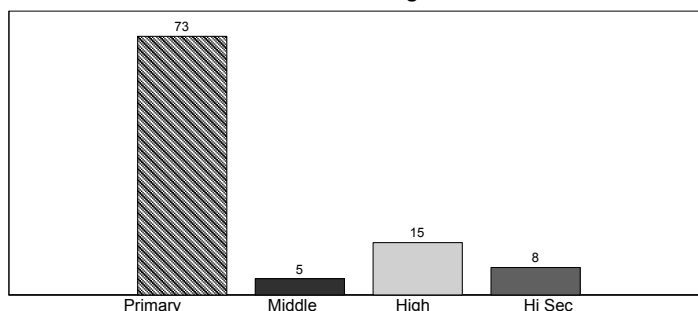


### Teachers by Level

	Primary	Middle	High	Hi Sec*	Total
Male	3,474	172	674	333	4,653
Female	1,360	130	307	182	1,979
<b>Total</b>	<b>4,834</b>	<b>302</b>	<b>981</b>	<b>515</b>	<b>6,632</b>

\*Hi Sec=Higher Secondary

### Level-wise Percentage of Teachers



Teachers
Enrolment
Institutions

## Larkana

	Mosque	Primary	Middle	High	Higher Sec	Total
<b>BUILDING AVAILABILITY</b>						
Available	0	1,081	75	52	11	1,219
Not Available	0	140	1	0	0	141
Not Reported	0	8	3	0	0	11
<b>Total</b>	<b>0</b>	<b>1,229</b>	<b>79</b>	<b>52</b>	<b>11</b>	<b>1,371</b>
<b>OWNERSHIP</b>						
Govt. Building	0	1,052	74	52	11	1,189
Rent Free	0	28	1	0	0	29
Other Building	0	1	0	0	0	1
No Building	0	140	1	0	0	141
Not Reported	0	8	3	0	0	11
<b>Total</b>	<b>0</b>	<b>1,229</b>	<b>79</b>	<b>52</b>	<b>11</b>	<b>1,371</b>
<b>TYPE OF CONSTRUCTION</b>						
Kacha	0	9	1	0	0	10
Paka	0	1,058	74	52	10	1,194
Mix	0	10	0	0	1	11
No Building	0	140	1	0	0	141
Not Reported	0	12	3	0	0	15
<b>Total</b>	<b>0</b>	<b>1,229</b>	<b>79</b>	<b>52</b>	<b>11</b>	<b>1,371</b>
<b>AVAILABILITY OF ELECTRICITY</b>						
Available	0	830	56	52	11	949
Not Available	0	303	18	0	0	321
Not Reported	0	96	5	0	0	101
<b>Total</b>	<b>0</b>	<b>1,229</b>	<b>79</b>	<b>52</b>	<b>11</b>	<b>1,371</b>
<b>AVAILABILITY OF DRINKING WATER</b>						
Available	0	882	57	51	11	1,001
Not Available	0	264	18	1	0	283
Not Reported	0	83	4	0	0	87
<b>Total</b>	<b>0</b>	<b>1,229</b>	<b>79</b>	<b>52</b>	<b>11</b>	<b>1,371</b>
<b>LATRINE FOR STUDENTS</b>						
Available	0	932	66	50	11	1,059
Not Available	0	197	9	2	0	208
Not Reported	0	100	4	0	0	104
<b>Total</b>	<b>0</b>	<b>1,229</b>	<b>79</b>	<b>52</b>	<b>11</b>	<b>1,371</b>
<b>BOUNDARY WALL</b>						
Available	0	1,005	62	49	11	1,127
Not Available	0	120	12	3	0	135
Not Reported	0	104	5	0	0	109
<b>Total</b>	<b>0</b>	<b>1,229</b>	<b>79</b>	<b>52</b>	<b>11</b>	<b>1,371</b>
<b>BUILDING CONDITION</b>						
Satisfactory	0	331	20	12	3	366
Need Repair	0	744	55	40	8	847
Dangerous	0	140	1	0	0	141
No Building	0	14	3	0	0	17
<b>Total</b>	<b>0</b>	<b>1,229</b>	<b>79</b>	<b>52</b>	<b>11</b>	<b>1,371</b>

\*Higher Sec=Higher Secondary

# Mirpur Khas

No. of Tehsils

6

Area

2925

District Mirpur Khas has a total number of 2355 Institutions. Out of these 2178 are located in Urban areas and the remaining 177 are in Rural areas.

The total enrolment for the district is 160344. Urban areas have an enrolment of 39752, whereas the Rural area share is 120592.

The total number of teachers is 5861, of these 1925 are teaching in Urban area Institutions and 3936 are teaching in Rural areas.



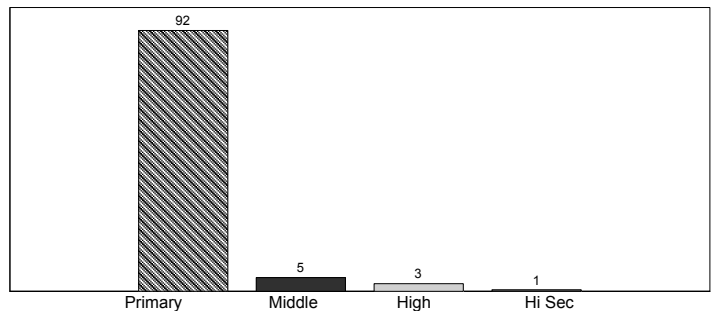
Sindh

### Institutions by Level

	Primary	Middle	High	Hi Sec*	Total
Boys	1,672	74	45	10	1,801
Girls	492	39	19	4	554
<b>Total</b>	<b>2,164</b>	<b>113</b>	<b>64</b>	<b>14</b>	<b>2,355</b>

\*Hi Sec=Higher Secondary

### Level-wise Percentage of Institutions

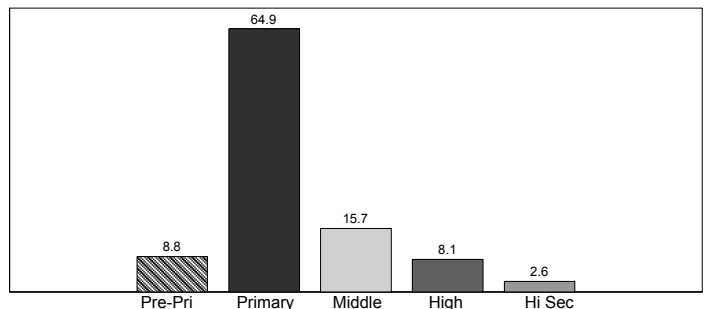


### Enrolment by Stage

	Pre-Pri*	Primary	Middle	High	Hi Sec**	Total
Boys	8,451	80,331	17,119	8,286	3,036	117,223
Girls	5,619	23,675	8,044	4,659	1,124	43,121
<b>Total</b>	<b>14,070</b>	<b>104,006</b>	<b>25,163</b>	<b>12,945</b>	<b>4,160</b>	<b>160,344</b>

\*Pre-Primary, \*\*Hi Sec=Higher Secondary

### Stage-wise Percentage of Enrolment

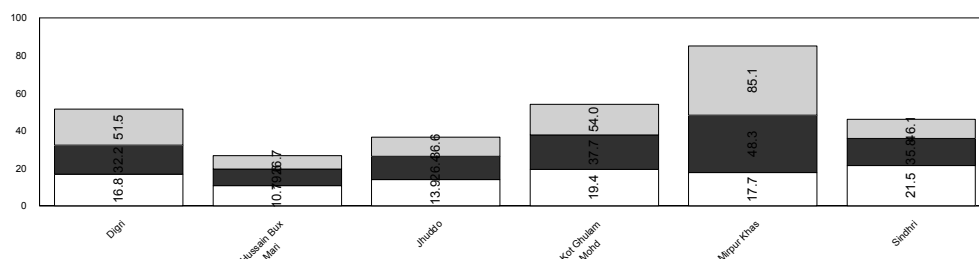
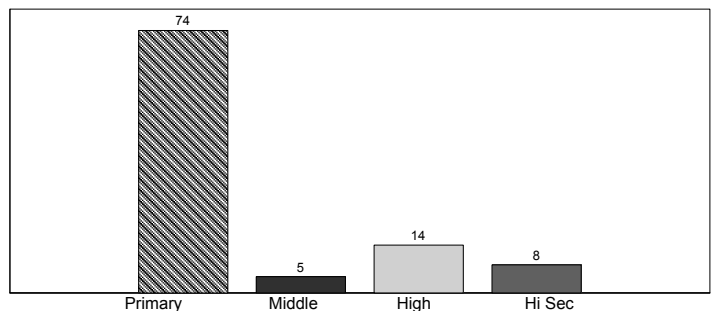


### Teachers by Level

	Primary	Middle	High	Hi Sec*	Total
Male	3,000	199	536	282	4,017
Female	1,335	72	256	181	1,844
<b>Total</b>	<b>4,335</b>	<b>271</b>	<b>792</b>	<b>463</b>	<b>5,861</b>

\*Hi Sec=Higher Secondary

### Level-wise Percentage of Teachers



## Mirpur Khas

	Mosque	Primary	Middle	High	Higher Sec	Total
<b>BUILDING AVAILABILITY</b>						
Available	0	1,590	98	64	14	1,766
Not Available	0	477	12	0	0	489
Not Reported	0	97	3	0	0	100
<b>Total</b>	<b>0</b>	<b>2,164</b>	<b>113</b>	<b>64</b>	<b>14</b>	<b>2,355</b>
<b>OWNERSHIP</b>						
Govt. Building	0	1,519	97	62	14	1,692
Rent Free	0	62	1	1	0	64
Other Building	0	9	0	1	0	10
No Building	0	477	12	0	0	489
Not Reported	0	97	3	0	0	100
<b>Total</b>	<b>0</b>	<b>2,164</b>	<b>113</b>	<b>64</b>	<b>14</b>	<b>2,355</b>
<b>TYPE OF CONSTRUCTION</b>						
Kacha	0	31	1	0	0	32
Paka	0	1,517	94	62	14	1,687
Mix	0	32	0	1	0	33
No Building	0	477	12	0	0	489
Not Reported	0	107	6	1	0	114
<b>Total</b>	<b>0</b>	<b>2,164</b>	<b>113</b>	<b>64</b>	<b>14</b>	<b>2,355</b>
<b>AVAILABILITY OF ELECTRICITY</b>						
Available	0	630	45	57	14	746
Not Available	0	1,378	54	7	0	1,439
Not Reported	0	156	14	0	0	170
<b>Total</b>	<b>0</b>	<b>2,164</b>	<b>113</b>	<b>64</b>	<b>14</b>	<b>2,355</b>
<b>AVAILABILITY OF DRINKING WATER</b>						
Available	0	533	36	50	13	632
Not Available	0	1,481	63	14	1	1,559
Not Reported	0	150	14	0	0	164
<b>Total</b>	<b>0</b>	<b>2,164</b>	<b>113</b>	<b>64</b>	<b>14</b>	<b>2,355</b>
<b>LATRINE FOR STUDENTS</b>						
Available	0	1,015	73	54	13	1,155
Not Available	0	1,003	27	6	0	1,036
Not Reported	0	146	13	4	1	164
<b>Total</b>	<b>0</b>	<b>2,164</b>	<b>113</b>	<b>64</b>	<b>14</b>	<b>2,355</b>
<b>BOUNDARY WALL</b>						
Available	0	946	71	53	13	1,083
Not Available	0	1,069	29	11	1	1,110
Not Reported	0	149	13	0	0	162
<b>Total</b>	<b>0</b>	<b>2,164</b>	<b>113</b>	<b>64</b>	<b>14</b>	<b>2,355</b>
<b>BUILDING CONDITION</b>						
Satisfactory	0	361	21	5	0	387
Need Repair	0	1,211	73	58	14	1,356
Dangerous	0	477	12	0	0	489
No Building	0	115	7	1	0	123
<b>Total</b>	<b>0</b>	<b>2,164</b>	<b>113</b>	<b>64</b>	<b>14</b>	<b>2,355</b>

# Mitiari

No. of Tehsils

3

Area

1417

District Mitiari has a total number of 1034 Institutions. Out of these 1000 are located in Urban areas and the remaining 34 are in Rural areas.

The total enrolment for the district is 85836. Urban areas have an enrolment of 8727, whereas the Rural area share is 77109.

The total number of teachers is 3451, of these 472 are teaching in Urban area Institutions and 2979 are teaching in Rural areas.



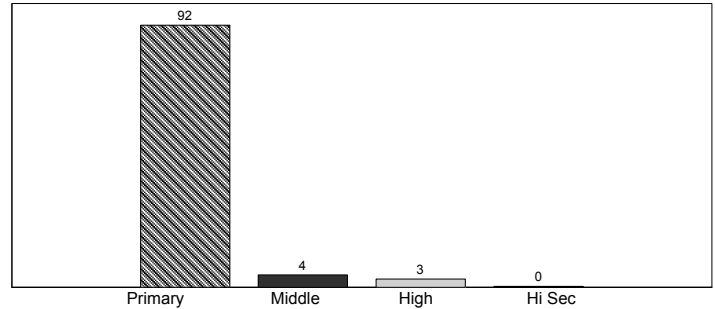
Sindh

**Institutions by Level**

	Primary	Middle	High	Hi Sec*	Total
Boys	666	30	21	3	720
Girls	289	15	9	1	314
<b>Total</b>	<b>955</b>	<b>45</b>	<b>30</b>	<b>4</b>	<b>1,034</b>

\*Hi Sec=Higher Secondary

**Level-wise Percentage of Institutions**

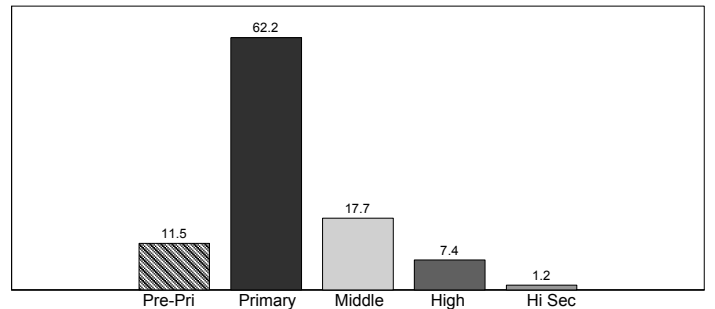


**Enrolment by Stage**

	Pre-Pri*	Primary	Middle	High	Hi Sec**	Total
Boys	7,519	43,115	10,981	4,387	1,010	67,012
Girls	2,336	10,279	4,226	1,983	0	18,824
<b>Total</b>	<b>9,855</b>	<b>53,394</b>	<b>15,207</b>	<b>6,370</b>	<b>1,010</b>	<b>85,836</b>

\*Pre-Primary, \*\*Hi Sec=Higher Secondary

**Stage-wise Percentage of Enrolment**

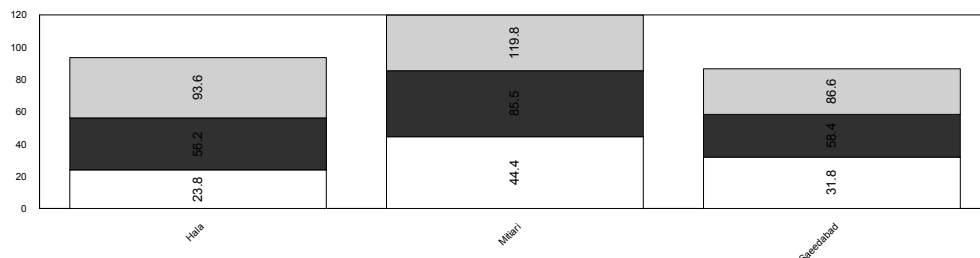
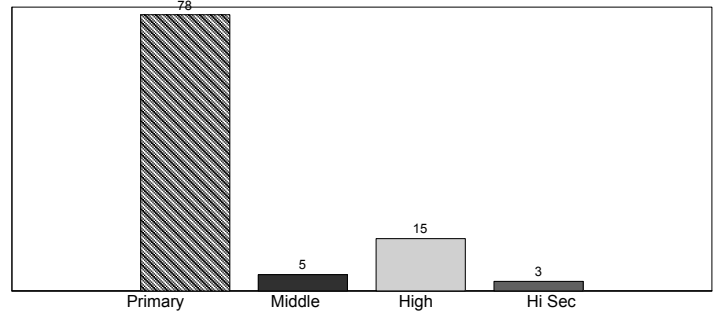


**Teachers by Level**

	Primary	Middle	High	Hi Sec*	Total
Male	2,025	125	397	72	2,619
Female	662	35	113	22	832
<b>Total</b>	<b>2,687</b>	<b>160</b>	<b>510</b>	<b>94</b>	<b>3,451</b>

\*Hi Sec=Higher Secondary

**Level-wise Percentage of Teachers**



Teachers
Enrolment
Institutions

Mitiari						
	Mosque	Primary	Middle	High	Higher Sec	Total
<b>BUILDING AVAILABILITY</b>						
Available	0	926	43	30	4	1,003
Not Available	0	20	1	0	0	21
Not Reported	0	9	1	0	0	10
<b>Total</b>	<b>0</b>	<b>955</b>	<b>45</b>	<b>30</b>	<b>4</b>	<b>1,034</b>
<b>OWNERSHIP</b>						
Govt. Building	0	868	42	29	4	943
Rent Free	0	57	1	1	0	59
Other Building	0	1	0	0	0	1
No Building	0	20	1	0	0	21
Not Reported	0	9	1	0	0	10
<b>Total</b>	<b>0</b>	<b>955</b>	<b>45</b>	<b>30</b>	<b>4</b>	<b>1,034</b>
<b>TYPE OF CONSTRUCTION</b>						
Kacha	0	13	0	0	0	13
Paka	0	840	43	30	4	917
Mix	0	69	0	0	0	69
No Building	0	20	1	0	0	21
Not Reported	0	13	1	0	0	14
<b>Total</b>	<b>0</b>	<b>955</b>	<b>45</b>	<b>30</b>	<b>4</b>	<b>1,034</b>
<b>AVAILABILITY OF ELECTRICITY</b>						
Available	0	691	28	28	4	751
Not Available	0	235	11	0	0	246
Not Reported	0	29	6	2	0	37
<b>Total</b>	<b>0</b>	<b>955</b>	<b>45</b>	<b>30</b>	<b>4</b>	<b>1,034</b>
<b>AVAILABILITY OF DRINKING WATER</b>						
Available	0	606	26	28	4	664
Not Available	0	316	13	1	0	330
Not Reported	0	33	6	1	0	40
<b>Total</b>	<b>0</b>	<b>955</b>	<b>45</b>	<b>30</b>	<b>4</b>	<b>1,034</b>
<b>LATRINE FOR STUDENTS</b>						
Available	0	770	38	27	4	839
Not Available	0	162	4	2	0	168
Not Reported	0	23	3	1	0	27
<b>Total</b>	<b>0</b>	<b>955</b>	<b>45</b>	<b>30</b>	<b>4</b>	<b>1,034</b>
<b>BOUNDARY WALL</b>						
Available	0	754	37	25	4	820
Not Available	0	174	4	4	0	182
Not Reported	0	27	4	1	0	32
<b>Total</b>	<b>0</b>	<b>955</b>	<b>45</b>	<b>30</b>	<b>4</b>	<b>1,034</b>
<b>BUILDING CONDITION</b>						
Satisfactory	0	251	12	6	1	270
Need Repair	0	668	31	24	3	726
Dangerous	0	20	1	0	0	21
No Building	0	16	1	0	0	17
<b>Total</b>	<b>0</b>	<b>955</b>	<b>45</b>	<b>30</b>	<b>4</b>	<b>1,034</b>

\*Higher Sec=Higher Secondary



# Naushero Feroze

No. of Tehsils

5

Area

District Naushero Feroze has a total number of 2587 Institutions. Out of these 2466 are located in Urban areas and the remaining 121 are in Rural

The total enrolment for the district is 242113. Urban areas have an enrolment of 25446, whereas the Rural area share is 216667.

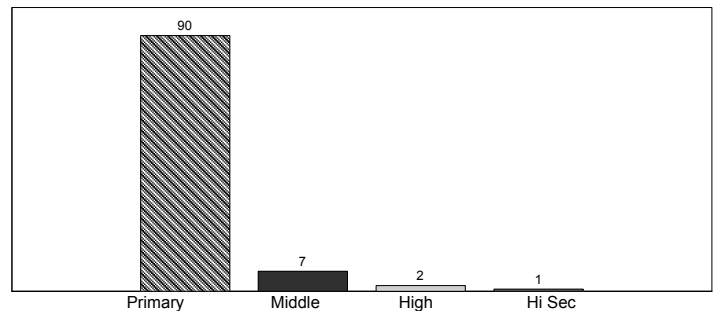
The total number of teachers is 7381, of these 939 are teaching in Urban area Institutions and 6442 are teaching in Rural areas.



Sindh

**Level-wise Percentage of Institutions**

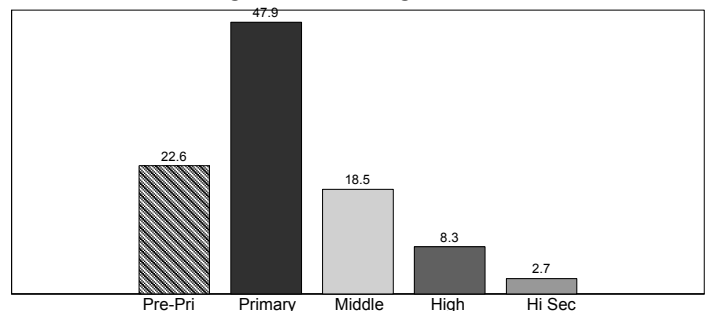
Institutions by Level					
	Primary	Middle	High	Hi Sec*	Total
Boys	1,755	108	42	13	1,918
Girls	575	75	11	8	669
<b>Total</b>	<b>2,330</b>	<b>183</b>	<b>53</b>	<b>21</b>	<b>2,587</b>



\*Hi Sec=Higher Secondary

**Stage-wise Percentage of Enrolment**

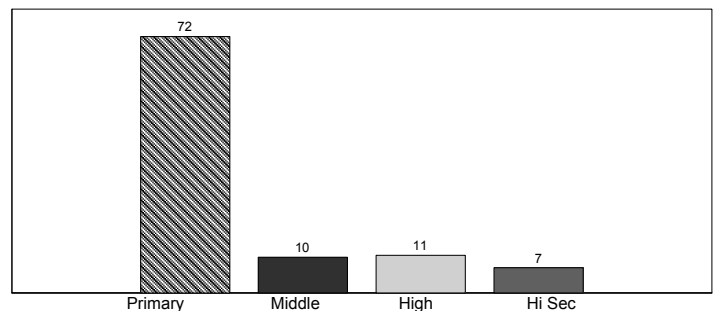
Enrolment by Stage						
	Pre-Pri*	Primary	Middle	High	Hi Sec**	Total
Boys	44,689	94,006	30,678	15,045	5,007	189,425
Girls	10,028	21,874	14,019	5,169	1,598	52,688
<b>Total</b>	<b>54,717</b>	<b>115,880</b>	<b>44,697</b>	<b>20,214</b>	<b>6,605</b>	<b>242,113</b>



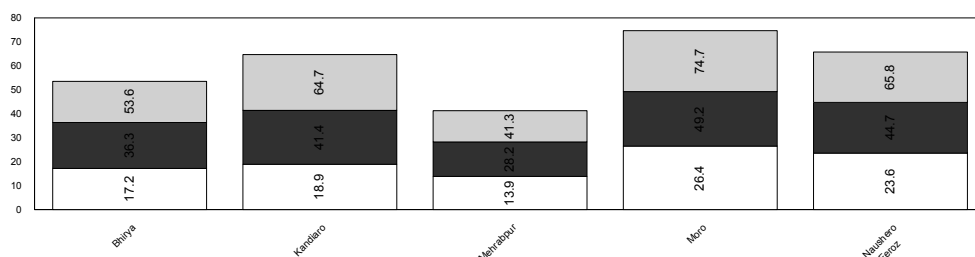
\*Pre-Primary, \*\*Hi Sec=Higher Secondary

**Level-wise Percentage of Teachers**

Teachers by Level					
	Primary	Middle	High	Hi Sec*	Total
Male	4,027	495	605	346	5,473
Female	1,306	247	177	178	1,908
<b>Total</b>	<b>5,333</b>	<b>742</b>	<b>782</b>	<b>524</b>	<b>7,381</b>



\*Hi Sec=Higher Secondary



Teachers
Enrolment
Institutions

## Naushero Feroze

	Mosque	Primary	Middle	High	Higher Sec	Total
<b>BUILDING AVAILABILITY</b>						
Available	0	1,910	170	53	21	2,154
Not Available	0	349	12	0	0	361
Not Reported	0	71	1	0	0	72
<b>Total</b>	<b>0</b>	<b>2,330</b>	<b>183</b>	<b>53</b>	<b>21</b>	<b>2,587</b>
<b>OWNERSHIP</b>						
Govt. Building	0	1,651	158	53	21	1,883
Rent Free	0	251	10	0	0	261
Other Building	0	8	2	0	0	10
No Building	0	349	12	0	0	361
Not Reported	0	71	1	0	0	72
<b>Total</b>	<b>0</b>	<b>2,330</b>	<b>183</b>	<b>53</b>	<b>21</b>	<b>2,587</b>
<b>TYPE OF CONSTRUCTION</b>						
Kacha	0	221	11	0	0	232
Paka	0	1,602	149	51	18	1,820
Mix	0	62	8	1	3	74
No Building	0	349	12	0	0	361
Not Reported	0	96	3	1	0	100
<b>Total</b>	<b>0</b>	<b>2,330</b>	<b>183</b>	<b>53</b>	<b>21</b>	<b>2,587</b>
<b>AVAILABILITY OF ELECTRICITY</b>						
Available	0	1,357	129	51	20	1,557
Not Available	0	799	35	1	0	835
Not Reported	0	174	19	1	1	195
<b>Total</b>	<b>0</b>	<b>2,330</b>	<b>183</b>	<b>53</b>	<b>21</b>	<b>2,587</b>
<b>AVAILABILITY OF DRINKING WATER</b>						
Available	0	1,811	145	52	20	2,028
Not Available	0	351	18	0	1	370
Not Reported	0	168	20	1	0	189
<b>Total</b>	<b>0</b>	<b>2,330</b>	<b>183</b>	<b>53</b>	<b>21</b>	<b>2,587</b>
<b>LATRINE FOR STUDENTS</b>						
Available	0	1,315	134	51	15	1,515
Not Available	0	821	30	1	4	856
Not Reported	0	194	19	1	2	216
<b>Total</b>	<b>0</b>	<b>2,330</b>	<b>183</b>	<b>53</b>	<b>21</b>	<b>2,587</b>
<b>BOUNDARY WALL</b>						
Available	0	1,347	147	48	20	1,562
Not Available	0	799	18	5	1	823
Not Reported	0	184	18	0	0	202
<b>Total</b>	<b>0</b>	<b>2,330</b>	<b>183</b>	<b>53</b>	<b>21</b>	<b>2,587</b>
<b>BUILDING CONDITION</b>						
Satisfactory	0	515	31	3	2	551
Need Repair	0	1,343	134	50	19	1,546
Dangerous	0	349	12	0	0	361
No Building	0	123	6	0	0	129
<b>Total</b>	<b>0</b>	<b>2,330</b>	<b>183</b>	<b>53</b>	<b>21</b>	<b>2,587</b>

# Nawab Shah

No. of Tehsils

4

Area

4502

District Nawab Shah has a total number of 2866 Institutions. Out of these 2734 are located in Urban areas and the remaining 132 are in Rural areas.

The total enrolment for the district is 203708. Urban areas have an enrolment of 31983, whereas the Rural area share is 171725.

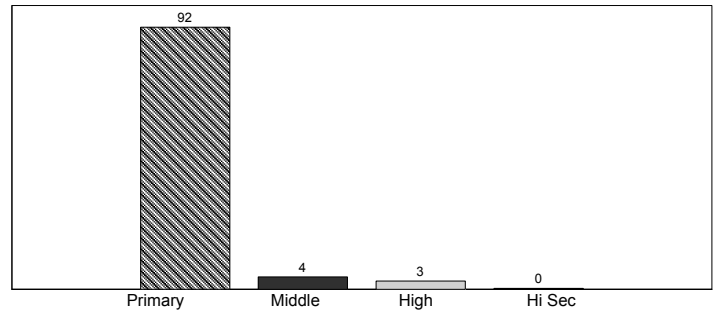
The total number of teachers is 6642, of these 1290 are teaching in Urban area Institutions and 5352 are teaching in Rural areas.



Sindh

**Level-wise Percentage of Institutions**

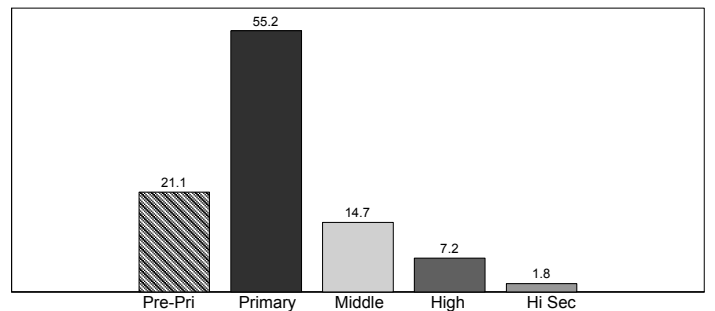
Institutions by Level					
	Primary	Middle	High	Hi Sec*	Total
Boys	1,948	77	58	8	2,091
Girls	698	50	25	2	775
<b>Total</b>	<b>2,646</b>	<b>127</b>	<b>83</b>	<b>10</b>	<b>2,866</b>



\*Hi Sec=Higher Secondary

**Stage-wise Percentage of Enrolment**

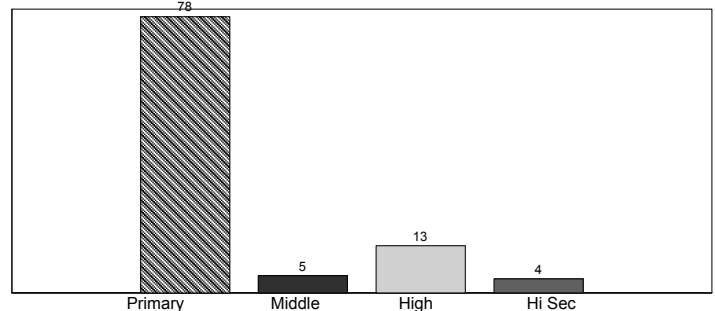
Enrolment by Stage						
	Pre-Pri*	Primary	Middle	High	Hi Sec**	Total
Boys	33,000	91,088	21,229	10,895	3,323	159,535
Girls	10,007	21,361	8,763	3,755	287	44,173
<b>Total</b>	<b>43,007</b>	<b>112,449</b>	<b>29,992</b>	<b>14,650</b>	<b>3,610</b>	<b>203,708</b>



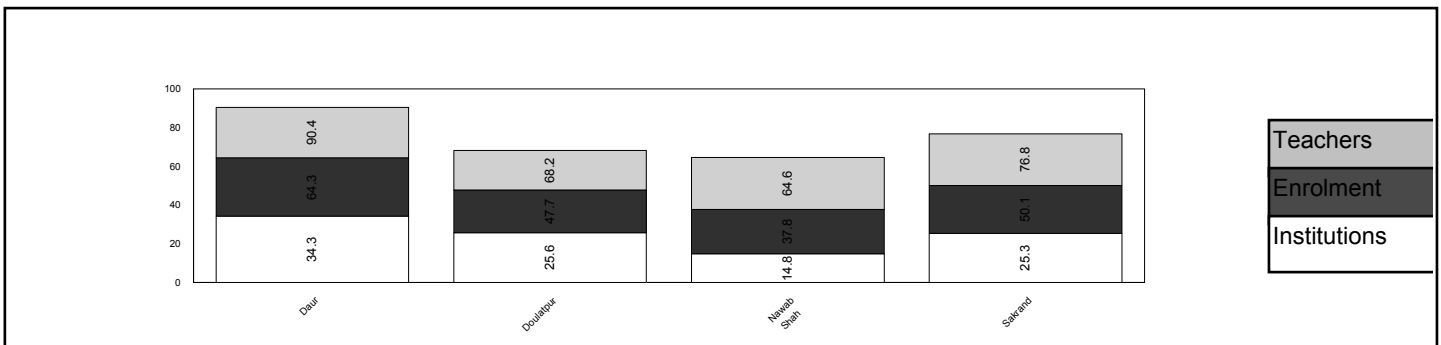
\*Pre-Primary, \*\*Hi Sec=Higher Secondary

**Level-wise Percentage of Teachers**

Teachers by Level					
	Primary	Middle	High	Hi Sec*	Total
Male	3,890	199	651	212	4,952
Female	1,283	123	231	53	1,690
<b>Total</b>	<b>5,173</b>	<b>322</b>	<b>882</b>	<b>265</b>	<b>6,642</b>



\*Hi Sec=Higher Secondary



## Nawab Shah

	Mosque	Primary	Middle	High	Higher Sec	Total
<b>BUILDING AVAILABILITY</b>						
Available	0	2,074	112	83	10	2,279
Not Available	0	485	13	0	0	498
Not Reported	0	87	2	0	0	89
<b>Total</b>	<b>0</b>	<b>2,646</b>	<b>127</b>	<b>83</b>	<b>10</b>	<b>2,866</b>
<b>OWNERSHIP</b>						
Govt. Building	0	2,008	108	83	10	2,209
Rent Free	0	64	4	0	0	68
Other Building	0	2	0	0	0	2
No Building	0	485	13	0	0	498
Not Reported	0	87	2	0	0	89
<b>Total</b>	<b>0</b>	<b>2,646</b>	<b>127</b>	<b>83</b>	<b>10</b>	<b>2,866</b>
<b>TYPE OF CONSTRUCTION</b>						
Kacha	0	62	4	0	0	66
Paka	0	1,964	104	82	10	2,160
Mix	0	23	3	1	0	27
No Building	0	485	13	0	0	498
Not Reported	0	112	3	0	0	115
<b>Total</b>	<b>0</b>	<b>2,646</b>	<b>127</b>	<b>83</b>	<b>10</b>	<b>2,866</b>
<b>AVAILABILITY OF ELECTRICITY</b>						
Available	0	1,622	85	81	10	1,798
Not Available	0	774	29	2	0	805
Not Reported	0	250	13	0	0	263
<b>Total</b>	<b>0</b>	<b>2,646</b>	<b>127</b>	<b>83</b>	<b>10</b>	<b>2,866</b>
<b>AVAILABILITY OF DRINKING WATER</b>						
Available	0	1,718	85	79	10	1,892
Not Available	0	682	25	4	0	711
Not Reported	0	246	17	0	0	263
<b>Total</b>	<b>0</b>	<b>2,646</b>	<b>127</b>	<b>83</b>	<b>10</b>	<b>2,866</b>
<b>LATRINE FOR STUDENTS</b>						
Available	0	1,406	83	79	10	1,578
Not Available	0	919	26	4	0	949
Not Reported	0	321	18	0	0	339
<b>Total</b>	<b>0</b>	<b>2,646</b>	<b>127</b>	<b>83</b>	<b>10</b>	<b>2,866</b>
<b>BOUNDARY WALL</b>						
Available	0	1,629	96	77	9	1,811
Not Available	0	730	17	5	1	753
Not Reported	0	287	14	1	0	302
<b>Total</b>	<b>0</b>	<b>2,646</b>	<b>127</b>	<b>83</b>	<b>10</b>	<b>2,866</b>
<b>BUILDING CONDITION</b>						
Satisfactory	0	674	44	21	0	739
Need Repair	0	1,368	64	62	10	1,504
Dangerous	0	485	13	0	0	498
No Building	0	119	6	0	0	125
<b>Total</b>	<b>0</b>	<b>2,646</b>	<b>127</b>	<b>83</b>	<b>10</b>	<b>2,866</b>

\*Higher Sec=Higher Secondary

# Sanghar

No. of Tehsils

6

Area

10728

District Sanghar has a total number of 3296 Institutions. Out of these 3134 are located in Urban areas and the remaining 162 are in Rural areas.

The total enrolment for the district is 238231. Urban areas have an enrolment of 45518, whereas the Rural area share is 192713.

The total number of teachers is 9416, of these 2075 are teaching in Urban area Institutions and 7341 are teaching in Rural areas.



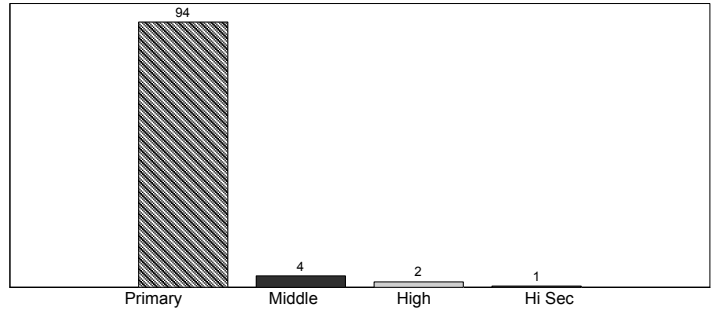
Sindh

**Institutions by Level**

	Primary	Middle	High	Hi Sec*	Total
Boys	2,499	80	50	12	2,641
Girls	583	52	15	5	655
<b>Total</b>	<b>3,082</b>	<b>132</b>	<b>65</b>	<b>17</b>	<b>3,296</b>

\*Hi Sec=Higher Secondary

**Level-wise Percentage of Institutions**

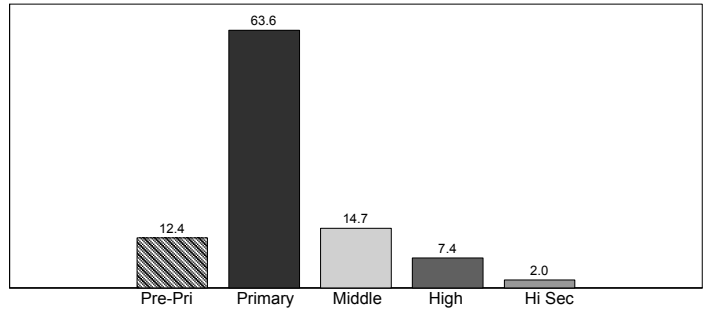


**Enrolment by Stage**

	Pre-Pri*	Primary	Middle	High	Hi Sec**	Total
Boys	22,289	123,107	23,883	12,650	3,614	185,543
Girls	7,171	28,304	11,170	4,987	1,056	52,688
<b>Total</b>	<b>29,460</b>	<b>151,411</b>	<b>35,053</b>	<b>17,637</b>	<b>4,670</b>	<b>238,231</b>

\*Pre-Primary, \*\*Hi Sec=Higher Secondary

**Stage-wise Percentage of Enrolment**

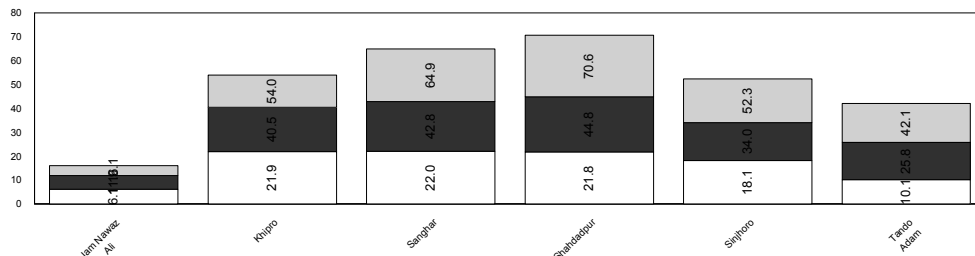
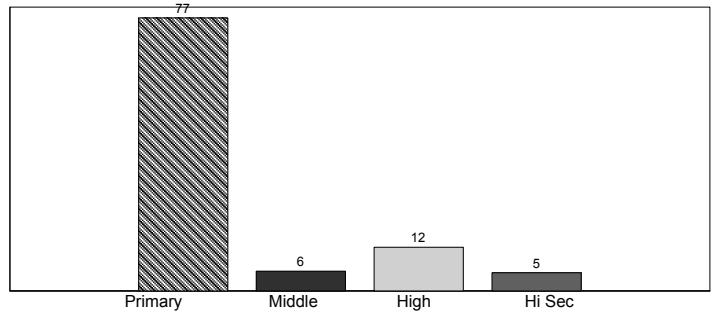


**Teachers by Level**

	Primary	Middle	High	Hi Sec*	Total
Male	5,545	285	875	329	7,034
Female	1,696	243	289	154	2,382
<b>Total</b>	<b>7,241</b>	<b>528</b>	<b>1,164</b>	<b>483</b>	<b>9,416</b>

\*Hi Sec=Higher Secondary

**Level-wise Percentage of Teachers**



Teachers
Enrolment
Institutions

Sanghar							
	Mosque	Primary	Middle	High	Higher Sec	Total	
<b>BUILDING AVAILABILITY</b>							
Available	0	2,329	118	65	17	2,529	
Not Available	0	694	13	0	0	707	
Not Reported	0	59	1	0	0	60	
<b>Total</b>	<b>0</b>	<b>3,082</b>	<b>132</b>	<b>65</b>	<b>17</b>	<b>3,296</b>	
<b>OWNERSHIP</b>							
Govt. Building	0	2,305	116	65	17	2,503	
Rent Free	0	21	2	0	0	23	
Other Building	0	3	0	0	0	3	
No Building	0	694	13	0	0	707	
Not Reported	0	59	1	0	0	60	
<b>Total</b>	<b>0</b>	<b>3,082</b>	<b>132</b>	<b>65</b>	<b>17</b>	<b>3,296</b>	
<b>TYPE OF CONSTRUCTION</b>							
Kacha	0	85	3	0	0	88	
Paka	0	2,195	110	64	15	2,384	
Mix	0	43	4	1	1	49	
No Building	0	694	13	0	0	707	
Not Reported	0	65	2	0	1	68	
<b>Total</b>	<b>0</b>	<b>3,082</b>	<b>132</b>	<b>65</b>	<b>17</b>	<b>3,296</b>	
<b>AVAILABILITY OF ELECTRICITY</b>							
Available	0	862	64	58	16	1,000	
Not Available	0	2,193	66	6	0	2,265	
Not Reported	0	27	2	1	1	31	
<b>Total</b>	<b>0</b>	<b>3,082</b>	<b>132</b>	<b>65</b>	<b>17</b>	<b>3,296</b>	
<b>AVAILABILITY OF DRINKING WATER</b>							
Available	0	1,290	74	56	15	1,435	
Not Available	0	1,762	56	8	2	1,828	
Not Reported	0	30	2	1	0	33	
<b>Total</b>	<b>0</b>	<b>3,082</b>	<b>132</b>	<b>65</b>	<b>17</b>	<b>3,296</b>	
<b>LATRINE FOR STUDENTS</b>							
Available	0	1,571	91	56	16	1,734	
Not Available	0	1,493	40	8	1	1,542	
Not Reported	0	18	1	1	0	20	
<b>Total</b>	<b>0</b>	<b>3,082</b>	<b>132</b>	<b>65</b>	<b>17</b>	<b>3,296</b>	
<b>BOUNDARY WALL</b>							
Available	0	1,732	108	62	16	1,918	
Not Available	0	1,331	22	3	1	1,357	
Not Reported	0	19	2	0	0	21	
<b>Total</b>	<b>0</b>	<b>3,082</b>	<b>132</b>	<b>65</b>	<b>17</b>	<b>3,296</b>	
<b>BUILDING CONDITION</b>							
Satisfactory	0	467	16	10	2	495	
Need Repair	0	1,847	101	55	15	2,018	
Dangerous	0	694	13	0	0	707	
No Building	0	74	2	0	0	76	
<b>Total</b>	<b>0</b>	<b>3,082</b>	<b>132</b>	<b>65</b>	<b>17</b>	<b>3,296</b>	

# Shikarpur

No. of Tehsils

4

Area

2512

District Shikarpur has a total number of 1369 Institutions. Out of these 1255 are located in Urban areas and the remaining 114 are in Rural areas.

The total enrolment for the district is 135647. Urban areas have an enrolment of 38242, whereas the Rural area share is 97405.

The total number of teachers is 4708, of these 1381 are teaching in Urban area Institutions and 3327 are teaching in Rural areas.



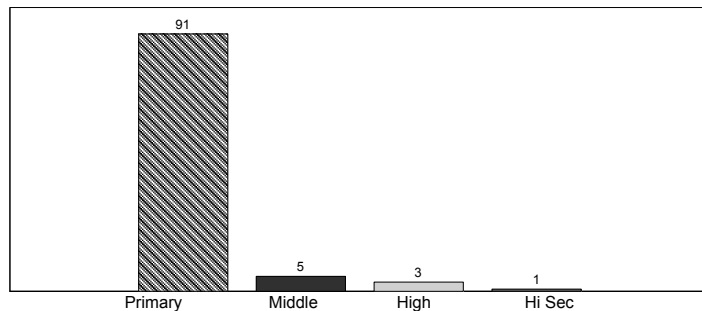
Sindh

**Institutions by Level**

	Primary	Middle	High	Hi Sec*	Total
Boys	897	36	36	8	977
Girls	344	36	9	3	392
<b>Total</b>	<b>1,241</b>	<b>72</b>	<b>45</b>	<b>11</b>	<b>1,369</b>

\*Hi Sec=Higher Secondary

**Level-wise Percentage of Institutions**

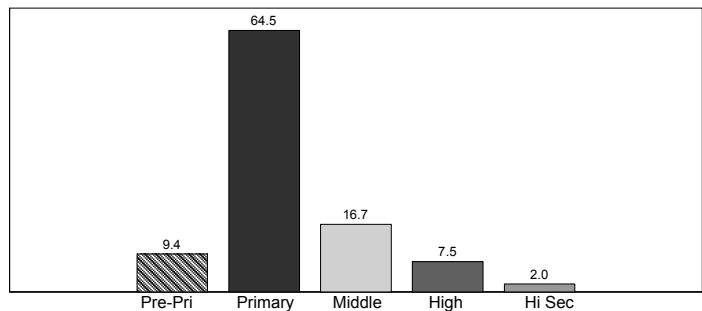


**Enrolment by Stage**

	Pre-Pri*	Primary	Middle	High	Hi Sec**	Total
Boys	7,927	68,258	15,666	7,190	2,177	101,218
Girls	4,770	19,190	7,031	2,930	508	34,429
<b>Total</b>	<b>12,697</b>	<b>87,448</b>	<b>22,697</b>	<b>10,120</b>	<b>2,685</b>	<b>135,647</b>

\*Pre-Primary, \*\*Hi Sec=Higher Secondary

**Stage-wise Percentage of Enrolment**

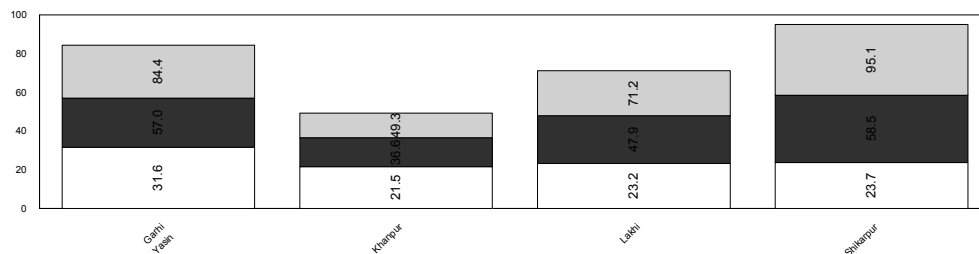
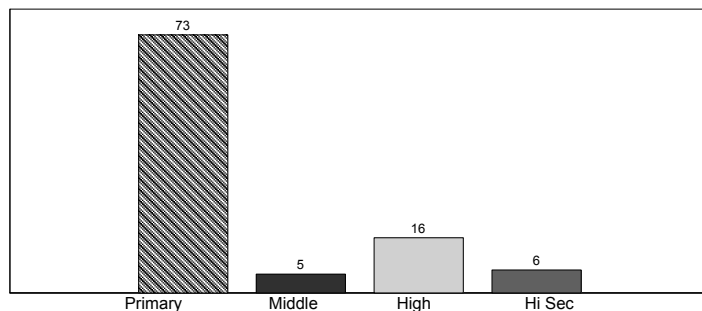


**Teachers by Level**

	Primary	Middle	High	Hi Sec*	Total
Male	2,565	133	570	255	3,523
Female	858	116	162	49	1,185
<b>Total</b>	<b>3,423</b>	<b>249</b>	<b>732</b>	<b>304</b>	<b>4,708</b>

\*Hi Sec=Higher Secondary

**Level-wise Percentage of Teachers**



Teachers  
Enrolment  
Institutions

## Shikarpur

	Mosque	Primary	Middle	High	Higher Sec	Total
<b>BUILDING AVAILABILITY</b>						
Available	0	1,106	70	45	11	1,232
Not Available	0	132	2	0	0	134
Not Reported	0	3	0	0	0	3
<b>Total</b>	<b>0</b>	<b>1,241</b>	<b>72</b>	<b>45</b>	<b>11</b>	<b>1,369</b>
<b>OWNERSHIP</b>						
Govt. Building	0	1,078	69	45	11	1,203
Rent Free	0	25	0	0	0	25
Other Building	0	3	1	0	0	4
No Building	0	132	2	0	0	134
Not Reported	0	3	0	0	0	3
<b>Total</b>	<b>0</b>	<b>1,241</b>	<b>72</b>	<b>45</b>	<b>11</b>	<b>1,369</b>
<b>TYPE OF CONSTRUCTION</b>						
Kacha	0	43	0	0	0	43
Paka	0	983	63	44	9	1,099
Mix	0	80	6	1	2	89
No Building	0	132	2	0	0	134
Not Reported	0	3	1	0	0	4
<b>Total</b>	<b>0</b>	<b>1,241</b>	<b>72</b>	<b>45</b>	<b>11</b>	<b>1,369</b>
<b>AVAILABILITY OF ELECTRICITY</b>						
Available	0	483	33	31	10	557
Not Available	0	723	38	13	0	774
Not Reported	0	35	1	1	1	38
<b>Total</b>	<b>0</b>	<b>1,241</b>	<b>72</b>	<b>45</b>	<b>11</b>	<b>1,369</b>
<b>AVAILABILITY OF DRINKING WATER</b>						
Available	0	742	42	42	10	836
Not Available	0	464	28	3	1	496
Not Reported	0	35	2	0	0	37
<b>Total</b>	<b>0</b>	<b>1,241</b>	<b>72</b>	<b>45</b>	<b>11</b>	<b>1,369</b>
<b>LATRINE FOR STUDENTS</b>						
Available	0	765	53	36	11	865
Not Available	0	446	17	8	0	471
Not Reported	0	30	2	1	0	33
<b>Total</b>	<b>0</b>	<b>1,241</b>	<b>72</b>	<b>45</b>	<b>11</b>	<b>1,369</b>
<b>BOUNDARY WALL</b>						
Available	0	852	51	38	9	950
Not Available	0	359	18	7	1	385
Not Reported	0	30	3	0	1	34
<b>Total</b>	<b>0</b>	<b>1,241</b>	<b>72</b>	<b>45</b>	<b>11</b>	<b>1,369</b>
<b>BUILDING CONDITION</b>						
Satisfactory	0	343	13	4	0	360
Need Repair	0	762	56	41	10	869
Dangerous	0	132	2	0	0	134
No Building	0	4	1	0	1	6
<b>Total</b>	<b>0</b>	<b>1,241</b>	<b>72</b>	<b>45</b>	<b>11</b>	<b>1,369</b>

\*Higher Sec=Higher Secondary



# Sukkur

No. of Tehsils

5

Area

5165

District Sukkur has a total number of 1358 Institutions. Out of these 1170 are located in Urban areas and the remaining 188 are in Rural areas.

The total enrolment for the district is 146361. Urban areas have an enrolment of 52322, whereas the Rural area share is 94039.

The total number of teachers is 5353, of these 2391 are teaching in Urban area Institutions and 2962 are teaching in Rural areas.



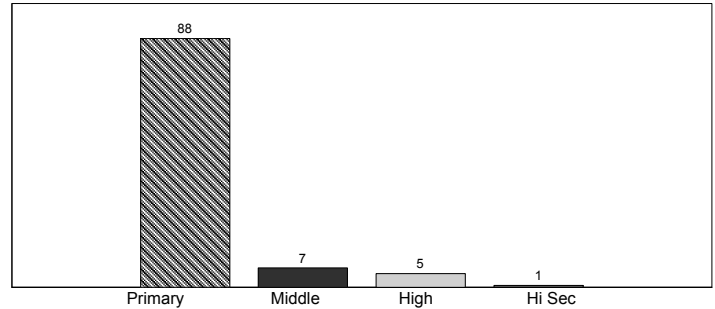
Sindh

**Institutions by Level**

	Primary	Middle	High	Hi Sec*	Total
Boys	874	52	46	5	977
Girls	316	41	20	4	381
<b>Total</b>	<b>1,190</b>	<b>93</b>	<b>66</b>	<b>9</b>	<b>1,358</b>

\*Hi Sec=Higher Secondary

**Level-wise Percentage of Institutions**

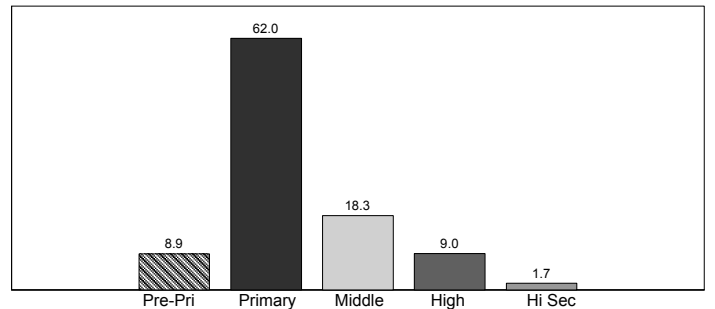


**Enrolment by Stage**

	Pre-Pri*	Primary	Middle	High	Hi Sec**	Total
Boys	7,719	68,177	16,201	8,937	1,304	102,338
Girls	5,375	22,632	10,602	4,214	1,200	44,023
<b>Total</b>	<b>13,094</b>	<b>90,809</b>	<b>26,803</b>	<b>13,151</b>	<b>2,504</b>	<b>146,361</b>

\*Pre-Primary, \*\*Hi Sec=Higher Secondary

**Stage-wise Percentage of Enrolment**

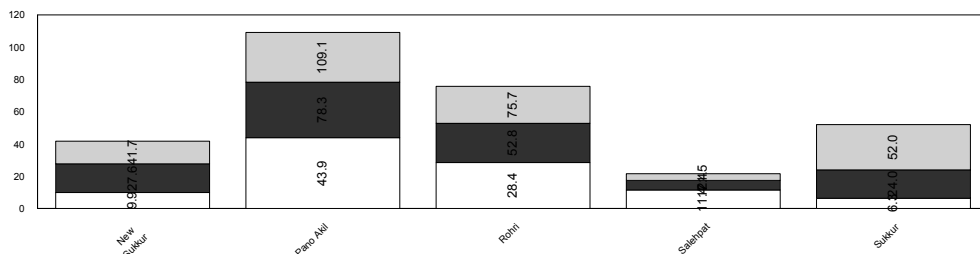
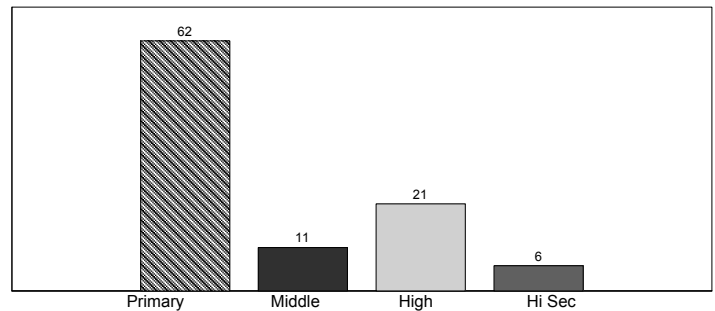


**Teachers by Level**

	Primary	Middle	High	Hi Sec*	Total
Male	2,340	350	891	180	3,761
Female	959	223	259	151	1,592
<b>Total</b>	<b>3,299</b>	<b>573</b>	<b>1,150</b>	<b>331</b>	<b>5,353</b>

\*Hi Sec=Higher Secondary

**Level-wise Percentage of Teachers**



Sukkur						
	Mosque	Primary	Middle	High	Higher Sec	Total
<b>BUILDING AVAILABILITY</b>						
Available	0	1,029	86	66	9	1,190
Not Available	0	151	7	0	0	158
Not Reported	0	10	0	0	0	10
<b>Total</b>	<b>0</b>	<b>1,190</b>	<b>93</b>	<b>66</b>	<b>9</b>	<b>1,358</b>
<b>OWNERSHIP</b>						
Govt. Building	0	1,016	85	66	9	1,176
Rent Free	0	9	1	0	0	10
Other Building	0	4	0	0	0	4
No Building	0	151	7	0	0	158
Not Reported	0	10	0	0	0	10
<b>Total</b>	<b>0</b>	<b>1,190</b>	<b>93</b>	<b>66</b>	<b>9</b>	<b>1,358</b>
<b>TYPE OF CONSTRUCTION</b>						
Kacha	0	12	1	0	0	13
Paka	0	962	77	64	8	1,111
Mix	0	43	7	2	1	53
No Building	0	151	7	0	0	158
Not Reported	0	22	1	0	0	23
<b>Total</b>	<b>0</b>	<b>1,190</b>	<b>93</b>	<b>66</b>	<b>9</b>	<b>1,358</b>
<b>AVAILABILITY OF ELECTRICITY</b>						
Available	0	739	68	62	8	877
Not Available	0	415	23	4	0	442
Not Reported	0	36	2	0	1	39
<b>Total</b>	<b>0</b>	<b>1,190</b>	<b>93</b>	<b>66</b>	<b>9</b>	<b>1,358</b>
<b>AVAILABILITY OF DRINKING WATER</b>						
Available	0	883	60	59	8	1,010
Not Available	0	275	31	7	0	313
Not Reported	0	32	2	0	1	35
<b>Total</b>	<b>0</b>	<b>1,190</b>	<b>93</b>	<b>66</b>	<b>9</b>	<b>1,358</b>
<b>LATRINE FOR STUDENTS</b>						
Available	0	888	69	62	8	1,027
Not Available	0	276	22	4	1	303
Not Reported	0	26	2	0	0	28
<b>Total</b>	<b>0</b>	<b>1,190</b>	<b>93</b>	<b>66</b>	<b>9</b>	<b>1,358</b>
<b>BOUNDARY WALL</b>						
Available	0	782	72	56	8	918
Not Available	0	376	19	10	0	405
Not Reported	0	32	2	0	1	35
<b>Total</b>	<b>0</b>	<b>1,190</b>	<b>93</b>	<b>66</b>	<b>9</b>	<b>1,358</b>
<b>BUILDING CONDITION</b>						
Satisfactory	0	299	24	13	1	337
Need Repair	0	717	61	53	8	839
Dangerous	0	151	7	0	0	158
No Building	0	23	1	0	0	24
<b>Total</b>	<b>0</b>	<b>1,190</b>	<b>93</b>	<b>66</b>	<b>9</b>	<b>1,358</b>

# Tando Allah Yar

No. of Tehsils

3

Area

District Tando Allah Yar has a total number of 844 Institutions. Out of these 773 are located in Urban areas and the remaining 71 are in Rural

The total enrolment for the district is 65763. Urban areas have an enrolment of 17422, whereas the Rural area share is 48341.

The total number of teachers is 1955, of these 622 are teaching in Urban area Institutions and 1333 are teaching in Rural areas.



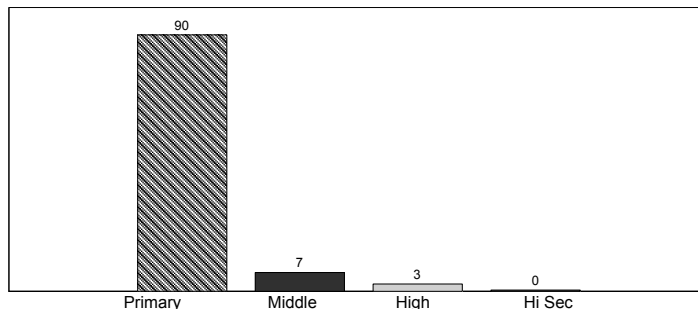
Sindh

**Institutions by Level**

	Primary	Middle	High	Hi Sec*	Total
Boys	526	27	17	3	573
Girls	236	29	5	1	271
<b>Total</b>	<b>762</b>	<b>56</b>	<b>22</b>	<b>4</b>	<b>844</b>

\*Hi Sec=Higher Secondary

**Level-wise Percentage of Institutions**

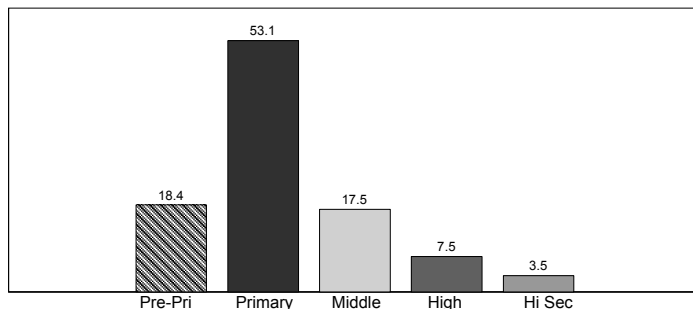


**Enrolment by Stage**

	Pre-Pri*	Primary	Middle	High	Hi Sec**	Total
Boys	8,907	27,623	8,202	3,751	1,464	49,947
Girls	3,198	7,321	3,281	1,189	827	15,816
<b>Total</b>	<b>12,105</b>	<b>34,944</b>	<b>11,483</b>	<b>4,940</b>	<b>2,291</b>	<b>65,763</b>

\*Pre-Primary, \*\*Hi Sec=Higher Secondary

**Stage-wise Percentage of Enrolment**

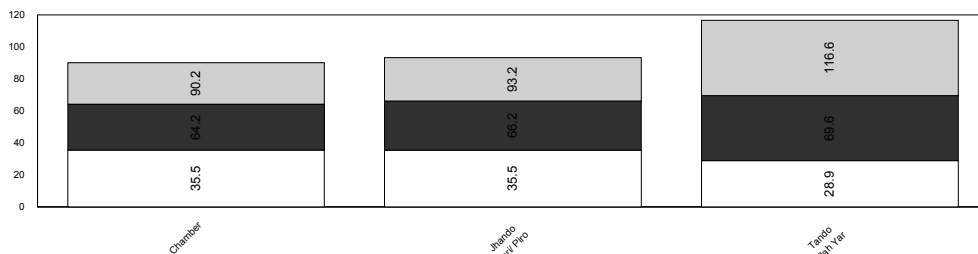
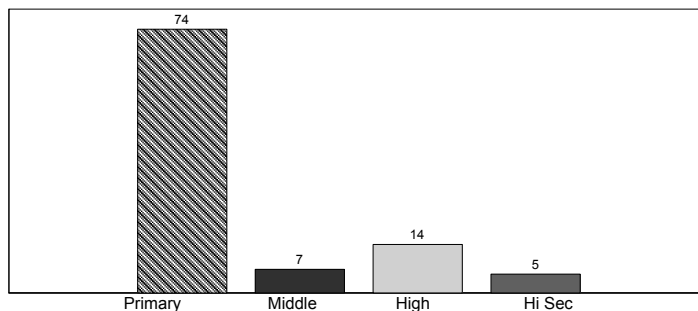


**Teachers by Level**

	Primary	Middle	High	Hi Sec*	Total
Male	1,063	88	237	62	1,450
Female	391	42	31	41	505
<b>Total</b>	<b>1,454</b>	<b>130</b>	<b>268</b>	<b>103</b>	<b>1,955</b>

\*Hi Sec=Higher Secondary

**Level-wise Percentage of Teachers**



Teachers
Enrolment
Institutions

## Tando Allah Yar

	Mosque	Primary	Middle	High	Higher Sec	Total
<b>BUILDING AVAILABILITY</b>						
Available	0	697	48	22	4	771
Not Available	0	49	7	0	0	56
Not Reported	0	16	1	0	0	17
<b>Total</b>	<b>0</b>	<b>762</b>	<b>56</b>	<b>22</b>	<b>4</b>	<b>844</b>
<b>OWNERSHIP</b>						
Govt. Building	0	656	47	22	4	729
Rent Free	0	39	1	0	0	40
Other Building	0	2	0	0	0	2
No Building	0	49	7	0	0	56
Not Reported	0	16	1	0	0	17
<b>Total</b>	<b>0</b>	<b>762</b>	<b>56</b>	<b>22</b>	<b>4</b>	<b>844</b>
<b>TYPE OF CONSTRUCTION</b>						
Kacha	0	12	0	0	0	12
Paka	0	649	48	21	4	722
Mix	0	24	0	0	0	24
No Building	0	49	7	0	0	56
Not Reported	0	28	1	1	0	30
<b>Total</b>	<b>0</b>	<b>762</b>	<b>56</b>	<b>22</b>	<b>4</b>	<b>844</b>
<b>AVAILABILITY OF ELECTRICITY</b>						
Available	0	422	25	20	4	471
Not Available	0	267	19	2	0	288
Not Reported	0	73	12	0	0	85
<b>Total</b>	<b>0</b>	<b>762</b>	<b>56</b>	<b>22</b>	<b>4</b>	<b>844</b>
<b>AVAILABILITY OF DRINKING WATER</b>						
Available	0	328	19	20	4	371
Not Available	0	352	25	2	0	379
Not Reported	0	82	12	0	0	94
<b>Total</b>	<b>0</b>	<b>762</b>	<b>56</b>	<b>22</b>	<b>4</b>	<b>844</b>
<b>LATRINE FOR STUDENTS</b>						
Available	0	489	33	21	4	547
Not Available	0	201	13	0	0	214
Not Reported	0	72	10	1	0	83
<b>Total</b>	<b>0</b>	<b>762</b>	<b>56</b>	<b>22</b>	<b>4</b>	<b>844</b>
<b>BOUNDARY WALL</b>						
Available	0	536	37	19	4	596
Not Available	0	152	10	3	0	165
Not Reported	0	74	9	0	0	83
<b>Total</b>	<b>0</b>	<b>762</b>	<b>56</b>	<b>22</b>	<b>4</b>	<b>844</b>
<b>BUILDING CONDITION</b>						
Satisfactory	0	174	8	7	1	190
Need Repair	0	503	40	15	3	561
Dangerous	0	49	7	0	0	56
No Building	0	36	1	0	0	37
<b>Total</b>	<b>0</b>	<b>762</b>	<b>56</b>	<b>22</b>	<b>4</b>	<b>844</b>

\*Higher Sec=Higher Secondary

# Tando Muhammad Khan

No. of Tehsils

3

Area

1734

District Tando Muhammad Khan has a total number of 1190 Institutions. Out of these 1123 are located in Urban areas and the remaining 67 are in

The total enrolment for the district is 59800. Urban areas have an enrolment of 8267, whereas the Rural area share is 51533.

The total number of teachers is 2356, of these 450 are teaching in Urban area Institutions and 1906 are teaching in Rural areas.



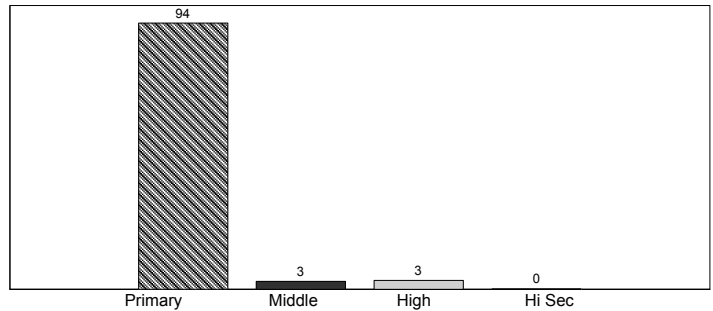
Sindh

**Institutions by Level**

	Primary	Middle	High	Hi Sec*	Total
Boys	826	25	24	2	877
Girls	290	9	14	0	313
<b>Total</b>	<b>1,116</b>	<b>34</b>	<b>38</b>	<b>2</b>	<b>1,190</b>

\*Hi Sec=Higher Secondary

**Level-wise Percentage of Institutions**

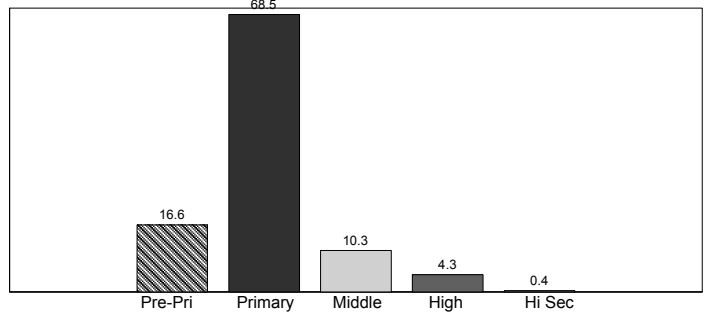


**Enrolment by Stage**

	Pre-Pri*	Primary	Middle	High	Hi Sec**	Total
Boys	6,894	31,628	4,246	1,680	228	44,676
Girls	3,018	9,315	1,895	896	0	15,124
<b>Total</b>	<b>9,912</b>	<b>40,943</b>	<b>6,141</b>	<b>2,576</b>	<b>228</b>	<b>59,800</b>

\*Pre-Primary, \*\*Hi Sec=Higher Secondary

**Stage-wise Percentage of Enrolment**

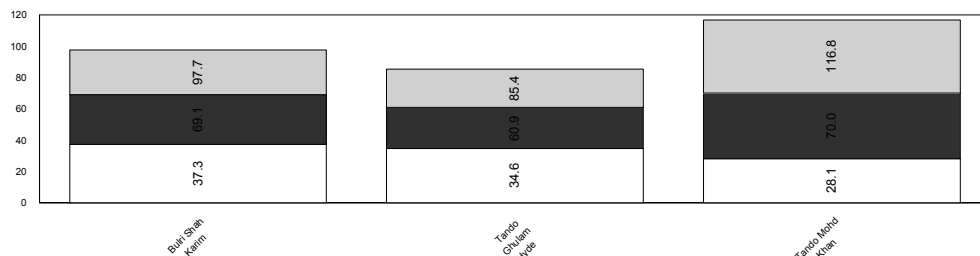
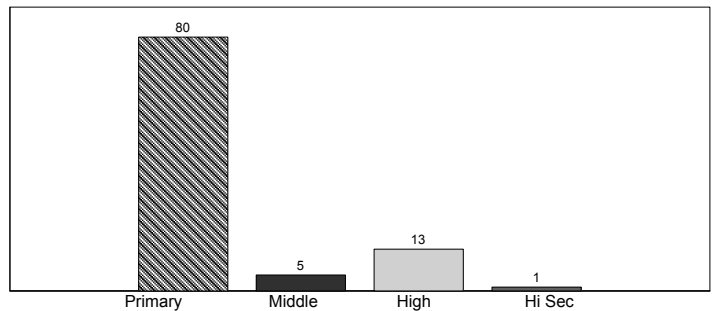


**Teachers by Level**

	Primary	Middle	High	Hi Sec*	Total
Male	1,436	87	212	28	1,763
Female	460	32	101	0	593
<b>Total</b>	<b>1,896</b>	<b>119</b>	<b>313</b>	<b>28</b>	<b>2,356</b>

\*Hi Sec=Higher Secondary

**Level-wise Percentage of Teachers**



Teachers
Enrolment
Institutions

## Tando Muhammad Khan

	Mosque	Primary	Middle	High	Higher Sec	Total
<b>BUILDING AVAILABILITY</b>						
Available	0	980	31	38	2	1,051
Not Available	0	93	2	0	0	95
Not Reported	0	43	1	0	0	44
<b>Total</b>	<b>0</b>	<b>1,116</b>	<b>34</b>	<b>38</b>	<b>2</b>	<b>1,190</b>
<b>OWNERSHIP</b>						
Govt. Building	0	915	29	38	2	984
Rent Free	0	65	2	0	0	67
No Building	0	93	2	0	0	95
Not Reported	0	43	1	0	0	44
<b>Total</b>	<b>0</b>	<b>1,116</b>	<b>34</b>	<b>38</b>	<b>2</b>	<b>1,190</b>
<b>TYPE OF CONSTRUCTION</b>						
Kacha	0	38	0	0	0	38
Paka	0	904	30	36	2	972
Mix	0	31	1	2	0	34
No Building	0	93	2	0	0	95
Not Reported	0	50	1	0	0	51
<b>Total</b>	<b>0</b>	<b>1,116</b>	<b>34</b>	<b>38</b>	<b>2</b>	<b>1,190</b>
<b>AVAILABILITY OF ELECTRICITY</b>						
Available	0	231	12	20	1	264
Not Available	0	834	21	18	1	874
Not Reported	0	51	1	0	0	52
<b>Total</b>	<b>0</b>	<b>1,116</b>	<b>34</b>	<b>38</b>	<b>2</b>	<b>1,190</b>
<b>AVAILABILITY OF DRINKING WATER</b>						
Available	0	471	12	35	1	519
Not Available	0	588	20	3	1	612
Not Reported	0	57	2	0	0	59
<b>Total</b>	<b>0</b>	<b>1,116</b>	<b>34</b>	<b>38</b>	<b>2</b>	<b>1,190</b>
<b>LATRINE FOR STUDENTS</b>						
Available	0	574	24	30	2	630
Not Available	0	484	9	8	0	501
Not Reported	0	58	1	0	0	59
<b>Total</b>	<b>0</b>	<b>1,116</b>	<b>34</b>	<b>38</b>	<b>2</b>	<b>1,190</b>
<b>BOUNDARY WALL</b>						
Available	0	631	26	32	2	691
Not Available	0	437	7	6	0	450
Not Reported	0	48	1	0	0	49
<b>Total</b>	<b>0</b>	<b>1,116</b>	<b>34</b>	<b>38</b>	<b>2</b>	<b>1,190</b>
<b>BUILDING CONDITION</b>						
Satisfactory	0	251	6	7	1	265
Need Repair	0	715	25	29	1	770
Dangerous	0	93	2	0	0	95
No Building	0	57	1	2	0	60
<b>Total</b>	<b>0</b>	<b>1,116</b>	<b>34</b>	<b>38</b>	<b>2</b>	<b>1,190</b>

# Tharparkar

No. of Tehsils

4

Area

19389

District Tharparkar has a total number of 4286 Institutions. Out of these 4260 are located in Urban areas and the remaining 26 are in Rural areas.

The total enrolment for the district is 207384. Urban areas have an enrolment of 1412, whereas the Rural area share is 205972.

The total number of teachers is 5508, of these 62 are teaching in Urban area Institutions and 5446 are teaching in Rural areas.



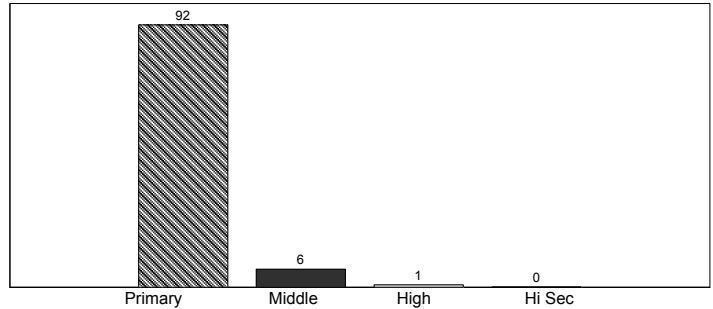
Sindh

### Institutions by Level

	Primary	Middle	High	Hi Sec*	Total
Boys	2,863	219	31	6	3,119
Girls	1,101	57	9	0	1,167
<b>Total</b>	<b>3,964</b>	<b>276</b>	<b>40</b>	<b>6</b>	<b>4,286</b>

\*Hi Sec=Higher Secondary

### Level-wise Percentage of Institutions

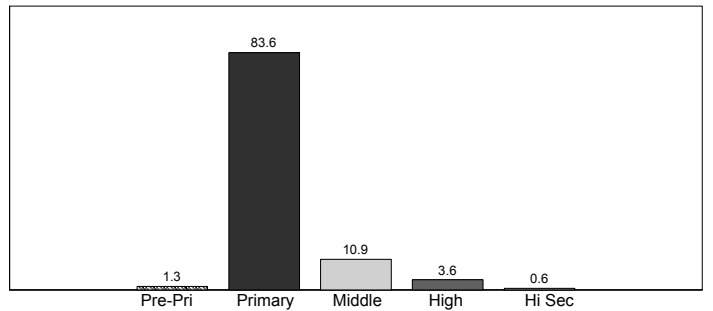


### Enrolment by Stage

	Pre-Pri*	Primary	Middle	High	Hi Sec**	Total
Boys	1,662	127,171	16,176	6,054	1,214	152,277
Girls	1,043	46,232	6,347	1,483	2	55,107
<b>Total</b>	<b>2,705</b>	<b>173,403</b>	<b>22,523</b>	<b>7,537</b>	<b>1,216</b>	<b>207,384</b>

\*Pre-Primary, \*\*Hi Sec=Higher Secondary

### Stage-wise Percentage of Enrolment

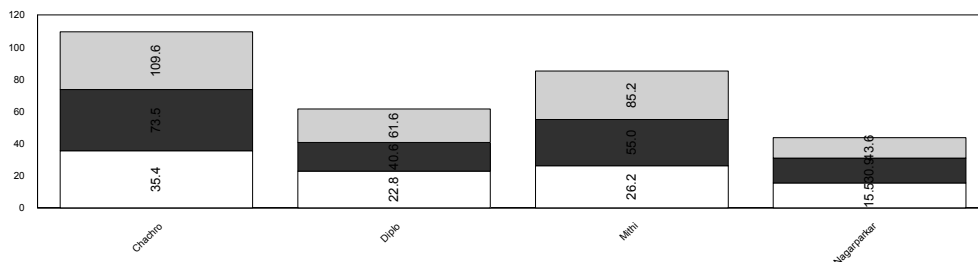
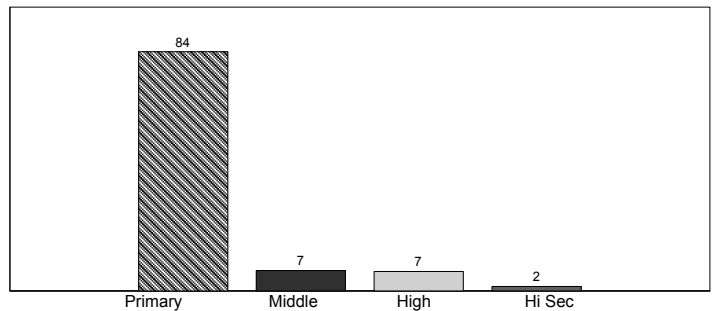


### Teachers by Level

	Primary	Middle	High	Hi Sec*	Total
Male	3,426	317	299	88	4,130
Female	1,214	82	82	0	1,378
<b>Total</b>	<b>4,640</b>	<b>399</b>	<b>381</b>	<b>88</b>	<b>5,508</b>

\*Hi Sec=Higher Secondary

### Level-wise Percentage of Teachers



Teachers
Enrolment
Institutions

## Tharparkar

	Mosque	Primary	Middle	High	Higher Sec	Total
<b>BUILDING AVAILABILITY</b>						
Available	0	2,760	186	40	6	2,992
Not Available	0	1,047	86	0	0	1,133
Not Reported	0	157	4	0	0	161
<b>Total</b>	<b>0</b>	<b>3,964</b>	<b>276</b>	<b>40</b>	<b>6</b>	<b>4,286</b>
<b>OWNERSHIP</b>						
Govt. Building	0	2,695	183	39	6	2,923
Rent Free	0	61	3	1	0	65
Other Building	0	4	0	0	0	4
No Building	0	1,047	86	0	0	1,133
Not Reported	0	157	4	0	0	161
<b>Total</b>	<b>0</b>	<b>3,964</b>	<b>276</b>	<b>40</b>	<b>6</b>	<b>4,286</b>
<b>TYPE OF CONSTRUCTION</b>						
Kacha	0	57	2	0	0	59
Paka	0	2,651	176	40	6	2,873
Mix	0	29	1	0	0	30
No Building	0	1,047	86	0	0	1,133
Not Reported	0	180	11	0	0	191
<b>Total</b>	<b>0</b>	<b>3,964</b>	<b>276</b>	<b>40</b>	<b>6</b>	<b>4,286</b>
<b>AVAILABILITY OF ELECTRICITY</b>						
Available	0	338	31	22	3	394
Not Available	0	3,504	220	17	2	3,743
Not Reported	0	122	25	1	1	149
<b>Total</b>	<b>0</b>	<b>3,964</b>	<b>276</b>	<b>40</b>	<b>6</b>	<b>4,286</b>
<b>AVAILABILITY OF DRINKING WATER</b>						
Available	0	1,267	72	22	4	1,365
Not Available	0	2,564	179	15	1	2,759
Not Reported	0	133	25	3	1	162
<b>Total</b>	<b>0</b>	<b>3,964</b>	<b>276</b>	<b>40</b>	<b>6</b>	<b>4,286</b>
<b>LATRINE FOR STUDENTS</b>						
Available	0	1,377	131	37	4	1,549
Not Available	0	2,433	116	3	0	2,552
Not Reported	0	154	29	0	2	185
<b>Total</b>	<b>0</b>	<b>3,964</b>	<b>276</b>	<b>40</b>	<b>6</b>	<b>4,286</b>
<b>BOUNDARY WALL</b>						
Available	0	1,518	130	36	5	1,689
Not Available	0	2,283	120	4	0	2,407
Not Reported	0	163	26	0	1	190
<b>Total</b>	<b>0</b>	<b>3,964</b>	<b>276</b>	<b>40</b>	<b>6</b>	<b>4,286</b>
<b>BUILDING CONDITION</b>						
Satisfactory	0	870	40	4	0	914
Need Repair	0	1,852	138	35	6	2,031
Dangerous	0	1,047	86	0	0	1,133
No Building	0	195	12	1	0	208
<b>Total</b>	<b>0</b>	<b>3,964</b>	<b>276</b>	<b>40</b>	<b>6</b>	<b>4,286</b>

\*Higher Sec=Higher Secondary



# Thatta

No. of Tehsils

9

Area

District Thatta has a total number of 3536 Institutions. Out of these 3394 are located in Urban areas and the remaining 142 are in Rural areas.

The total enrolment for the district is 171045. Urban areas have an enrolment of 16894, whereas the Rural area share is 154151.

The total number of teachers is 5855, of these 658 are teaching in Urban area Institutions and 5197 are teaching in Rural areas.



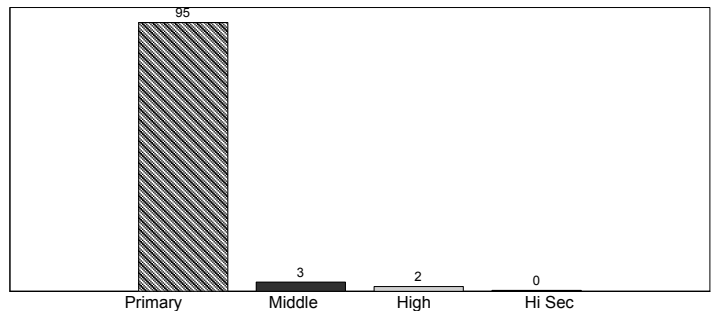
Sindh

**Institutions by Level**

	Primary	Middle	High	Hi Sec*	Total
Boys	2,620	65	41	11	2,737
Girls	729	50	18	2	799
<b>Total</b>	<b>3,349</b>	<b>115</b>	<b>59</b>	<b>13</b>	<b>3,536</b>

\*Hi Sec=Higher Secondary

**Level-wise Percentage of Institutions**

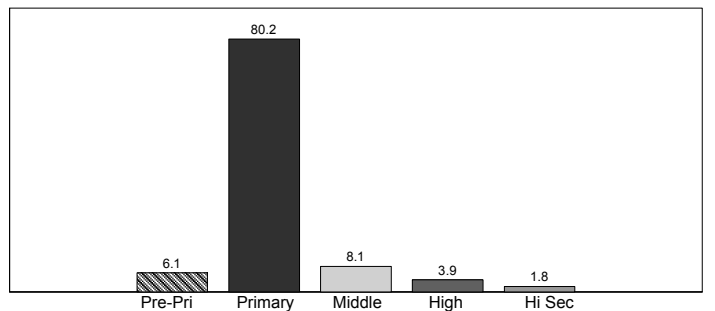


**Enrolment by Stage**

	Pre-Pri*	Primary	Middle	High	Hi Sec**	Total
Boys	5,922	98,532	9,547	4,838	2,700	121,539
Girls	4,456	38,586	4,375	1,784	305	49,506
<b>Total</b>	<b>10,378</b>	<b>137,118</b>	<b>13,922</b>	<b>6,622</b>	<b>3,005</b>	<b>171,045</b>

\*Pre-Primary, \*\*Hi Sec=Higher Secondary

**Stage-wise Percentage of Enrolment**

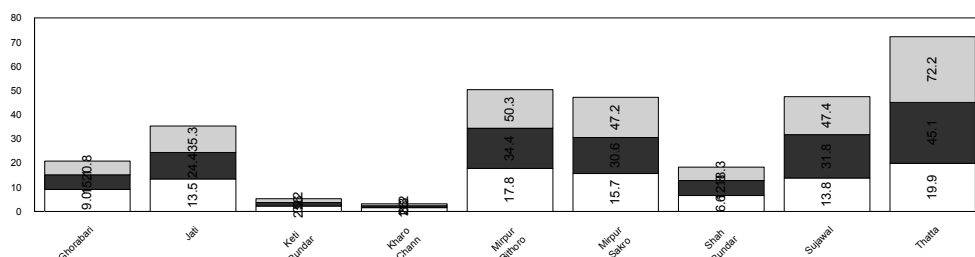
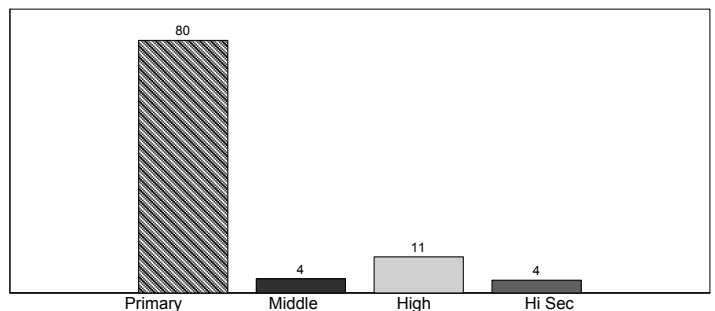


**Teachers by Level**

	Primary	Middle	High	Hi Sec*	Total
Male	3,576	148	448	210	4,382
Female	1,114	111	220	28	1,473
<b>Total</b>	<b>4,690</b>	<b>259</b>	<b>668</b>	<b>238</b>	<b>5,855</b>

\*Hi Sec=Higher Secondary

**Level-wise Percentage of Teachers**



Thatta						
	Mosque	Primary	Middle	High	Higher Sec	Total
<b>BUILDING AVAILABILITY</b>						
Available	0	2,819	102	59	13	2,993
Not Available	0	345	5	0	0	350
Not Reported	0	185	8	0	0	193
<b>Total</b>	<b>0</b>	<b>3,349</b>	<b>115</b>	<b>59</b>	<b>13</b>	<b>3,536</b>
<b>OWNERSHIP</b>						
Govt. Building	0	2,727	98	59	13	2,897
Rent Free	0	90	3	0	0	93
Other Building	0	2	1	0	0	3
No Building	0	345	5	0	0	350
Not Reported	0	185	8	0	0	193
<b>Total</b>	<b>0</b>	<b>3,349</b>	<b>115</b>	<b>59</b>	<b>13</b>	<b>3,536</b>
<b>TYPE OF CONSTRUCTION</b>						
Kacha	0	94	1	0	0	95
Paka	0	2,672	94	59	13	2,838
Mix	0	36	3	0	0	39
No Building	0	345	5	0	0	350
Not Reported	0	202	12	0	0	214
<b>Total</b>	<b>0</b>	<b>3,349</b>	<b>115</b>	<b>59</b>	<b>13</b>	<b>3,536</b>
<b>AVAILABILITY OF ELECTRICITY</b>						
Available	0	375	13	35	12	435
Not Available	0	2,722	85	23	0	2,830
Not Reported	0	252	17	1	1	271
<b>Total</b>	<b>0</b>	<b>3,349</b>	<b>115</b>	<b>59</b>	<b>13</b>	<b>3,536</b>
<b>AVAILABILITY OF DRINKING WATER</b>						
Available	0	530	19	35	10	594
Not Available	0	2,540	80	24	3	2,647
Not Reported	0	279	16	0	0	295
<b>Total</b>	<b>0</b>	<b>3,349</b>	<b>115</b>	<b>59</b>	<b>13</b>	<b>3,536</b>
<b>LATRINE FOR STUDENTS</b>						
Available	0	1,104	63	45	12	1,224
Not Available	0	1,967	38	14	1	2,020
Not Reported	0	278	14	0	0	292
<b>Total</b>	<b>0</b>	<b>3,349</b>	<b>115</b>	<b>59</b>	<b>13</b>	<b>3,536</b>
<b>BOUNDARY WALL</b>						
Available	0	1,156	78	57	11	1,302
Not Available	0	1,939	24	0	2	1,965
Not Reported	0	254	13	2	0	269
<b>Total</b>	<b>0</b>	<b>3,349</b>	<b>115</b>	<b>59</b>	<b>13</b>	<b>3,536</b>
<b>BUILDING CONDITION</b>						
Satisfactory	0	739	24	6	1	770
Need Repair	0	2,012	75	52	12	2,151
Dangerous	0	345	5	0	0	350
No Building	0	253	11	1	0	265
<b>Total</b>	<b>0</b>	<b>3,349</b>	<b>115</b>	<b>59</b>	<b>13</b>	<b>3,536</b>

# Umerkot

No. of Tehsils

4

Area

District Umerkot has a total number of 2695 Institutions. Out of these 2659 are located in Urban areas and the remaining 36 are in Rural areas.

The total enrolment for the district is 121882. Urban areas have an enrolment of 2687, whereas the Rural area share is 119195.

The total number of teachers is 4022, of these 123 are teaching in Urban area Institutions and 3899 are teaching in Rural areas.



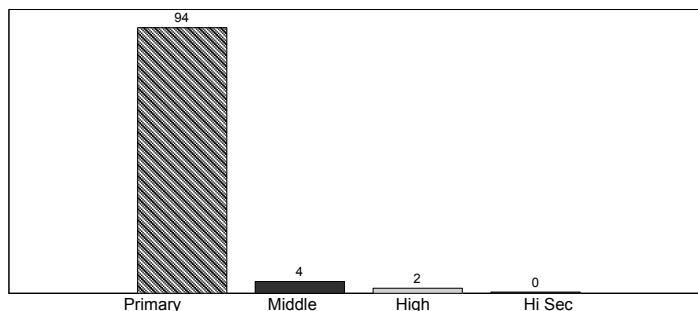
Sindh

**Institutions by Level**

	Primary	Middle	High	Hi Sec*	Total
Boys	1,651	64	36	10	1,761
Girls	872	48	12	2	934
<b>Total</b>	<b>2,523</b>	<b>112</b>	<b>48</b>	<b>12</b>	<b>2,695</b>

\*Hi Sec=Higher Secondary

**Level-wise Percentage of Institutions**

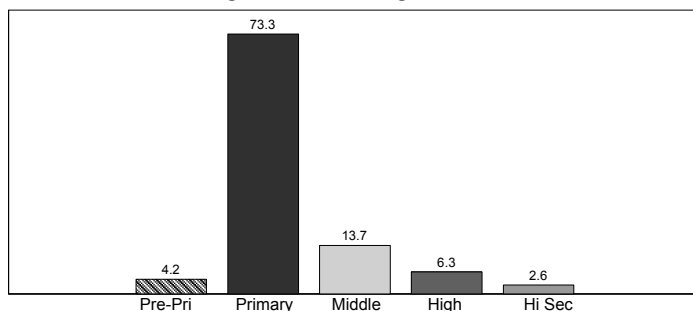


**Enrolment by Stage**

	Pre-Pri*	Primary	Middle	High	Hi Sec**	Total
Boys	2,887	68,175	11,963	5,875	2,756	91,656
Girls	2,214	21,120	4,745	1,752	395	30,226
<b>Total</b>	<b>5,101</b>	<b>89,295</b>	<b>16,708</b>	<b>7,627</b>	<b>3,151</b>	<b>121,882</b>

\*Pre-Primary, \*\*Hi Sec=Higher Secondary

**Stage-wise Percentage of Enrolment**

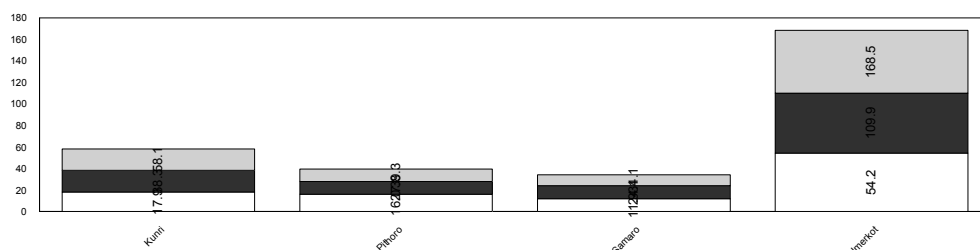
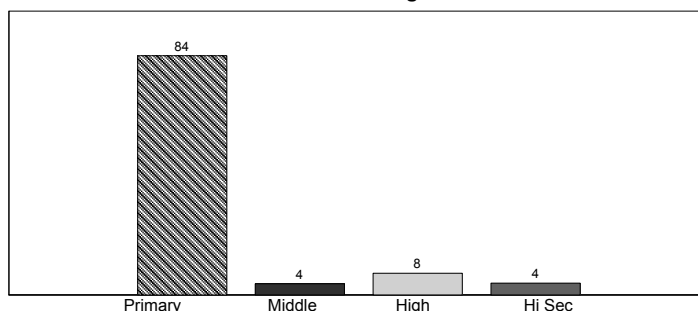


**Teachers by Level**

	Primary	Middle	High	Hi Sec*	Total
Male	2,484	111	220	155	2,970
Female	907	47	87	11	1,052
<b>Total</b>	<b>3,391</b>	<b>158</b>	<b>307</b>	<b>166</b>	<b>4,022</b>

\*Hi Sec=Higher Secondary

**Level-wise Percentage of Teachers**



Teachers  
Enrolment  
Institutions

Umerkot						
	Mosque	Primary	Middle	High	Higher Sec	Total
<b>BUILDING AVAILABILITY</b>						
Available	0	1,941	101	47	12	2,101
Not Available	0	368	8	0	0	376
Not Reported	0	214	3	1	0	218
<b>Total</b>	<b>0</b>	<b>2,523</b>	<b>112</b>	<b>48</b>	<b>12</b>	<b>2,695</b>
<b>OWNERSHIP</b>						
Govt. Building	0	1,839	93	47	12	1,991
Rent Free	0	99	8	0	0	107
Other Building	0	3	0	0	0	3
No Building	0	368	8	0	0	376
Not Reported	0	214	3	1	0	218
<b>Total</b>	<b>0</b>	<b>2,523</b>	<b>112</b>	<b>48</b>	<b>12</b>	<b>2,695</b>
<b>TYPE OF CONSTRUCTION</b>						
Kacha	0	95	8	0	0	103
Paka	0	1,805	90	47	12	1,954
Mix	0	15	0	0	0	15
No Building	0	368	8	0	0	376
Not Reported	0	240	6	1	0	247
<b>Total</b>	<b>0</b>	<b>2,523</b>	<b>112</b>	<b>48</b>	<b>12</b>	<b>2,695</b>
<b>AVAILABILITY OF ELECTRICITY</b>						
Available	0	586	30	33	12	661
Not Available	0	1,558	65	13	0	1,636
Not Reported	0	379	17	2	0	398
<b>Total</b>	<b>0</b>	<b>2,523</b>	<b>112</b>	<b>48</b>	<b>12</b>	<b>2,695</b>
<b>AVAILABILITY OF DRINKING WATER</b>						
Available	0	541	31	29	11	612
Not Available	0	1,596	64	16	1	1,677
Not Reported	0	386	17	3	0	406
<b>Total</b>	<b>0</b>	<b>2,523</b>	<b>112</b>	<b>48</b>	<b>12</b>	<b>2,695</b>
<b>LATRINE FOR STUDENTS</b>						
Available	0	1,351	71	40	12	1,474
Not Available	0	812	24	5	0	841
Not Reported	0	360	17	3	0	380
<b>Total</b>	<b>0</b>	<b>2,523</b>	<b>112</b>	<b>48</b>	<b>12</b>	<b>2,695</b>
<b>BOUNDARY WALL</b>						
Available	0	1,163	73	42	12	1,290
Not Available	0	989	20	4	0	1,013
Not Reported	0	371	19	2	0	392
<b>Total</b>	<b>0</b>	<b>2,523</b>	<b>112</b>	<b>48</b>	<b>12</b>	<b>2,695</b>
<b>BUILDING CONDITION</b>						
Satisfactory	0	617	24	9	1	651
Need Repair	0	1,289	74	38	11	1,412
Dangerous	0	368	8	0	0	376
No Building	0	249	6	1	0	256
<b>Total</b>	<b>0</b>	<b>2,523</b>	<b>112</b>	<b>48</b>	<b>12</b>	<b>2,695</b>

\*Higher Sec=Higher Secondary





## THE PROVINCE OF KHYBER PAKHTUNKHWA

Khyber Pakhtunkhwa is composed of an area of 74,521 square kilometres (28,773 sq mi) which is 17.7 percent of the total area of Pakistan.

### EDUCATION STATISTICS OF THE PROVINCE

The province of Khyber Pakhtunkhwa has a total number of 27,456 institutions in the public sector of education. Out of these 1,800 are located in Urban areas and the remaining 25,656 are in Rural areas. The detail of institutions by level can be seen in table 1.

Table 1: Institutions by Level

Institutions by Level						
	Mosque	Primary	Middle	High	H. Sec	Total
<b>Boys</b>	-	14,819	1,534	1,269	201	17,823
<b>Girls</b>	-	7,941	1,023	567	102	9,633
<b>Total</b>	-	22,760	2,557	1,836	303	27,456

The total enrolment for the district is 4,149,526. Urban areas have an enrolment of 537,547 whereas the Rural area's share is 3,611,979. Enrolment by stage is reflected in table 2.

Table 2: Enrolment by Stage

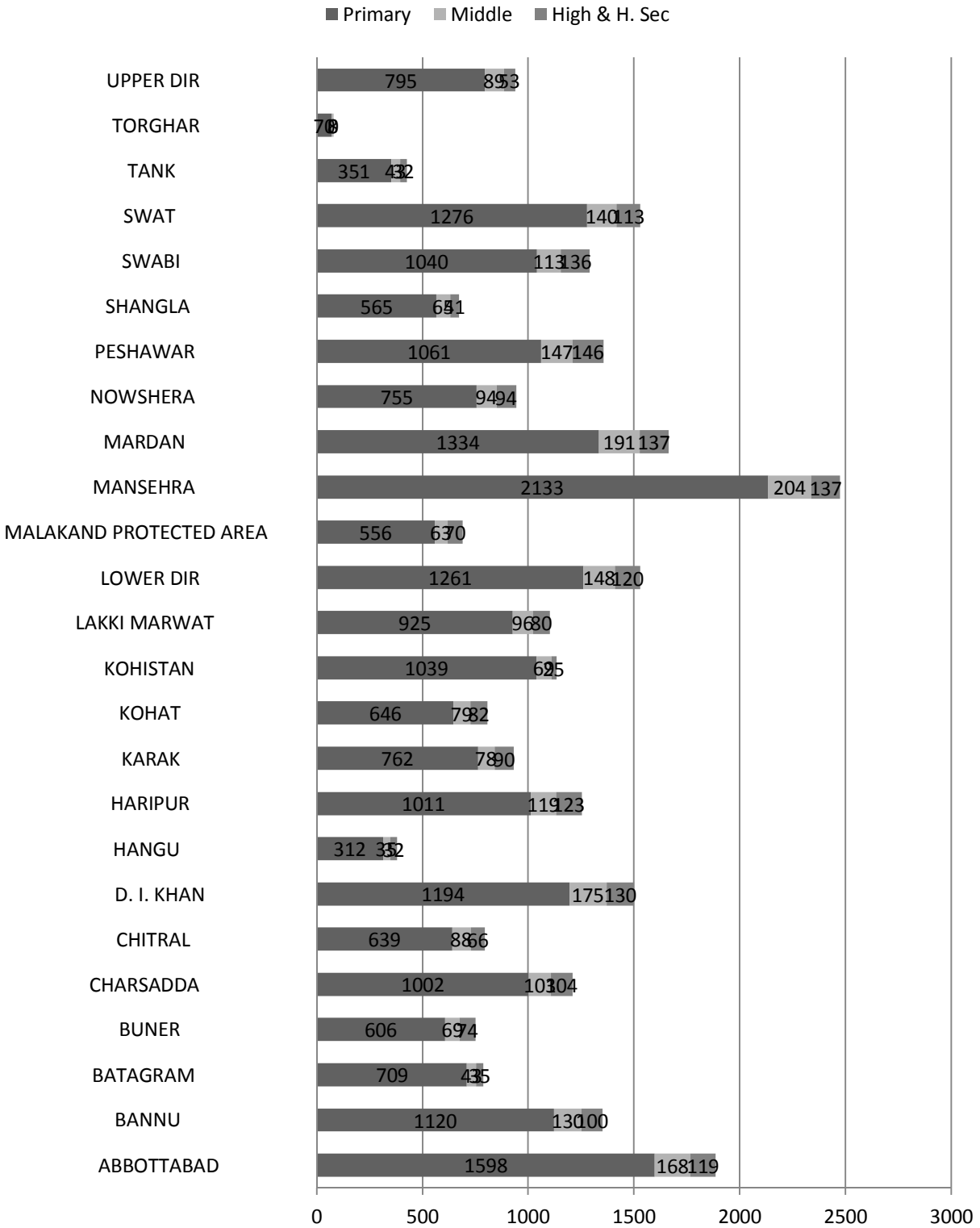
Enrolment by Stage						
	Pre-Primary	Primary	Middle	High	H. Sec	Total
<b>Boys</b>	536,209	1,234,037	451,129	184,346	23,170	2,428,891
<b>Girls</b>	414,961	931,586	261,405	96,450	16,233	1,720,635
<b>Total</b>	951,170	2,165,623	712,534	280,796	39,403	4,149,526

The total number of teachers is 116,926, of these 16,761 are teaching in Urban area institutions and 100,165 are teaching in Rural areas of the Province. The detail of teaching staff by level is shown in table 3.

Table 3: Teachers by Level

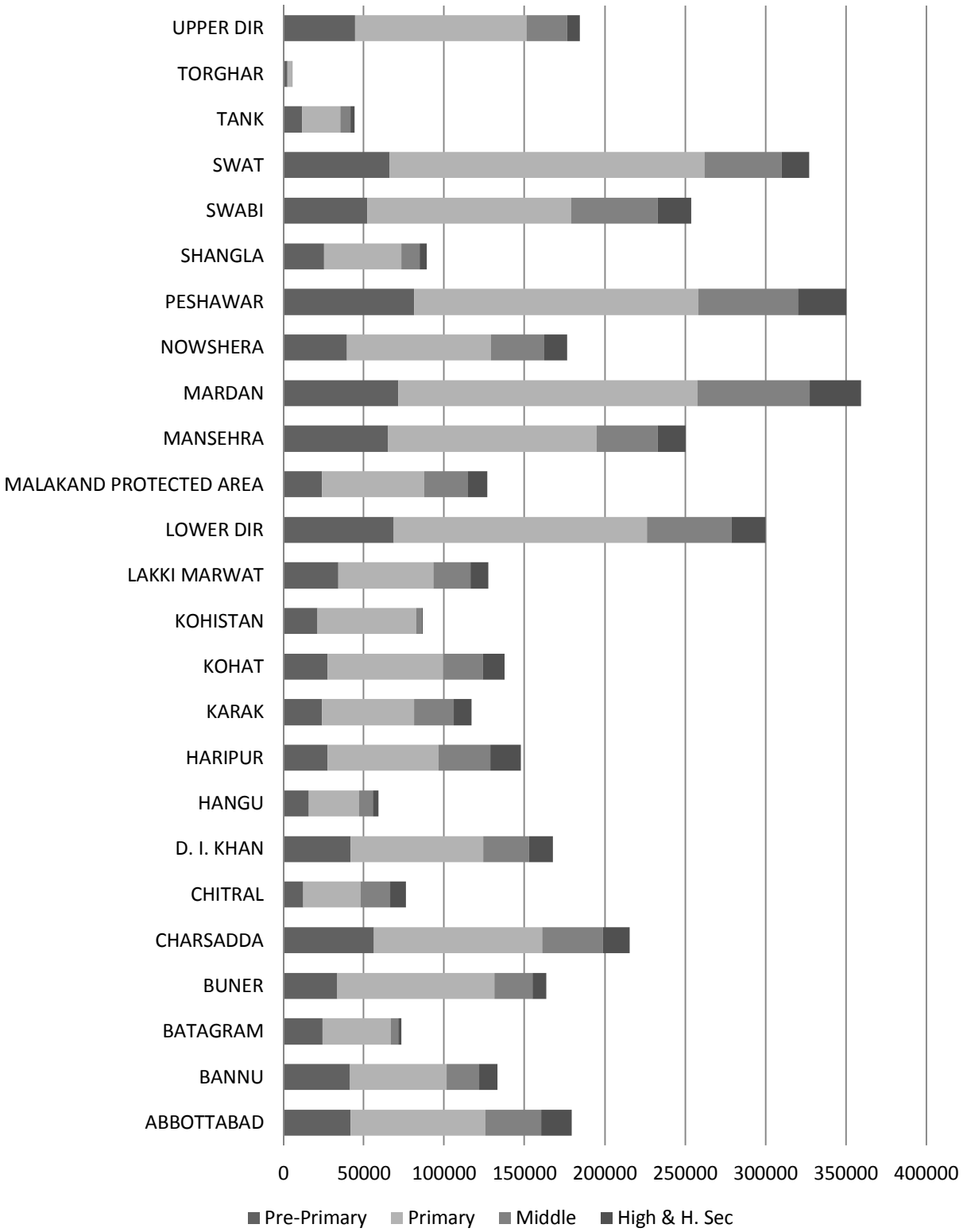
Teachers by Level						
	Mosque	Primary	Middle	High	H. Sec	Total
<b>Boys</b>	-	45,978	9,193	16,494	5,582	77,247
<b>Girls</b>	-	25,998	5,422	5,890	2,369	39,679
<b>Total</b>		71,976	14,615	22,384	7951	116,926

## District and Level wise Institutions

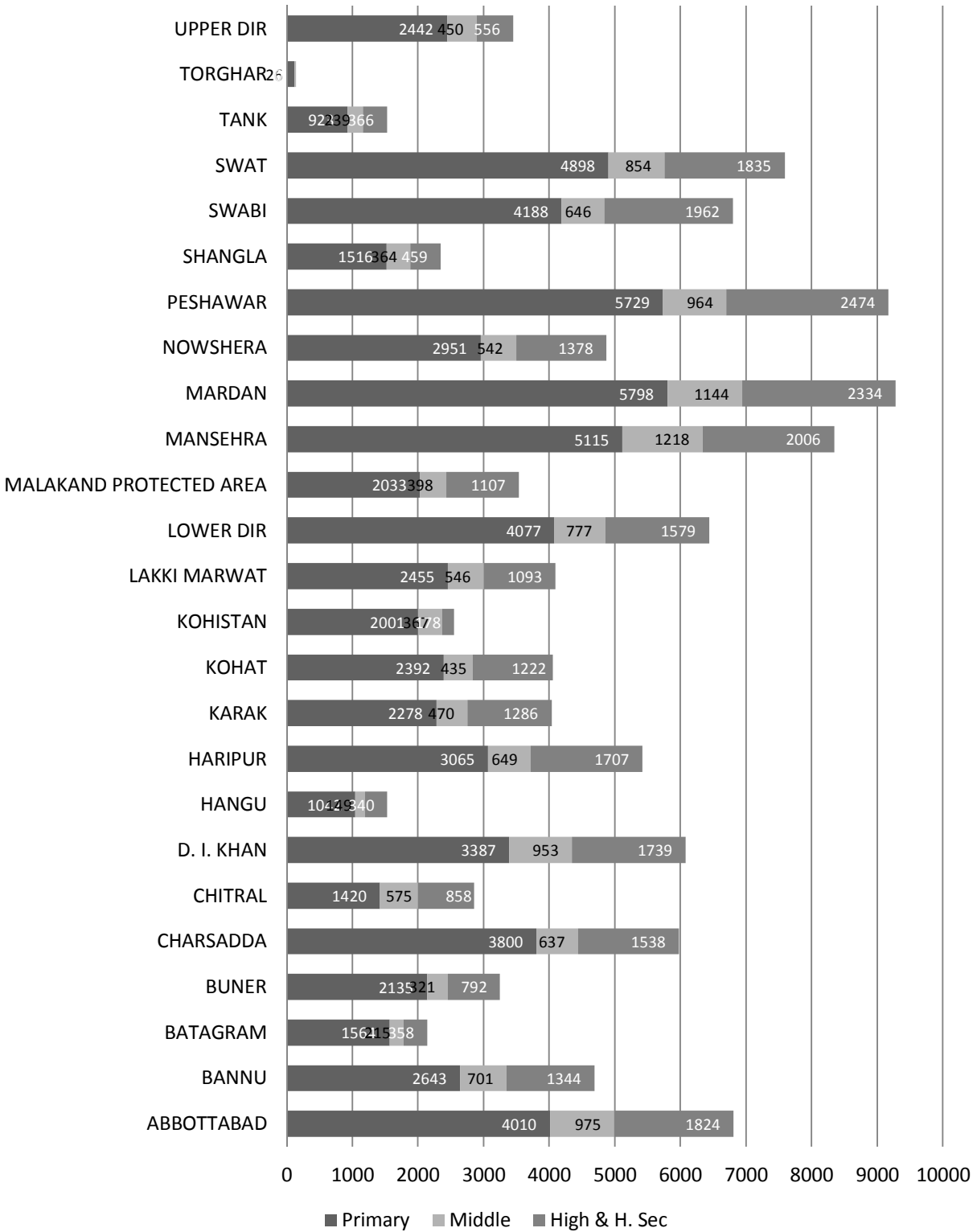




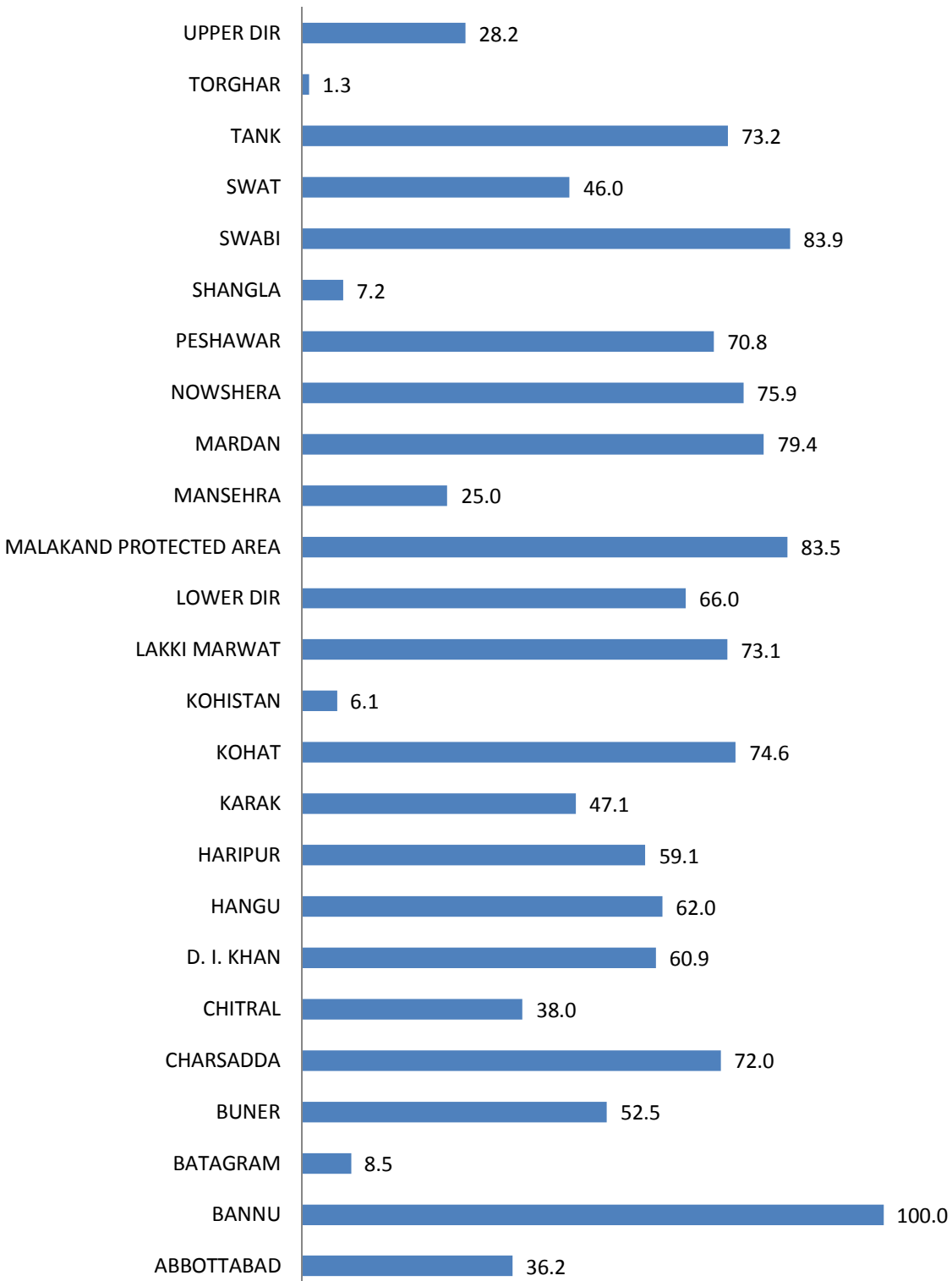
## Enrolment by District and Stage



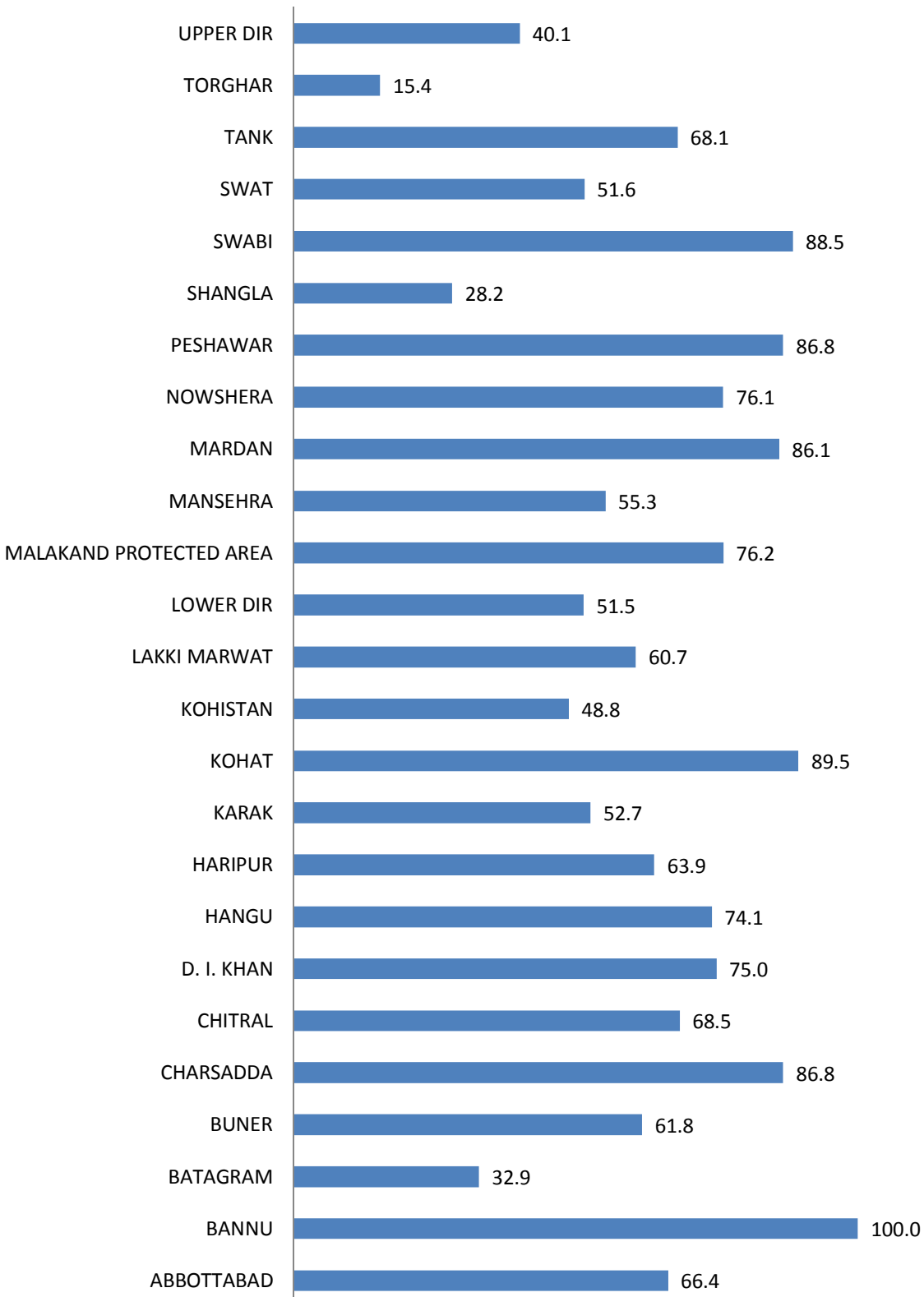
## Teachers by District and Level



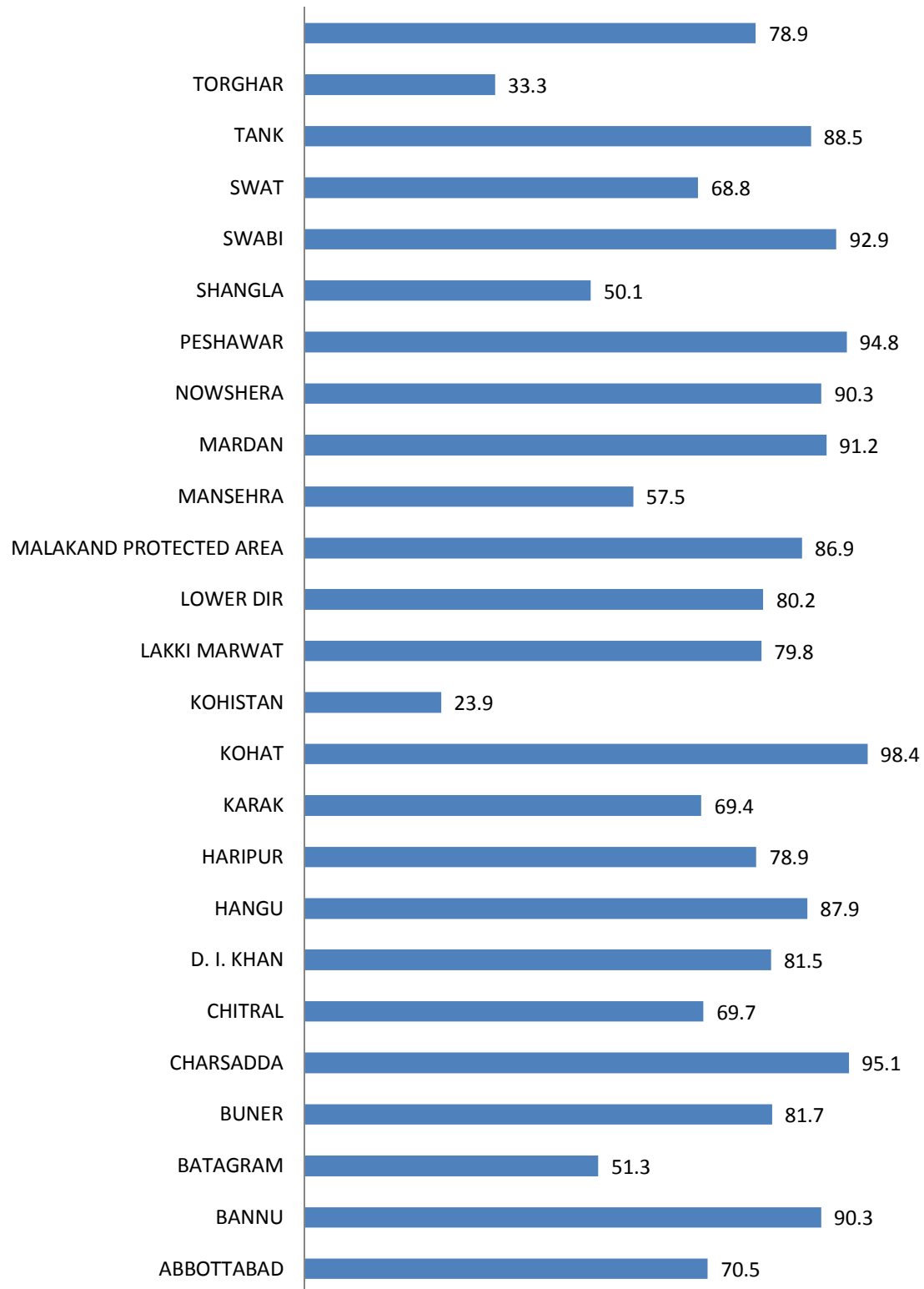
## % of Institutions having Electricity



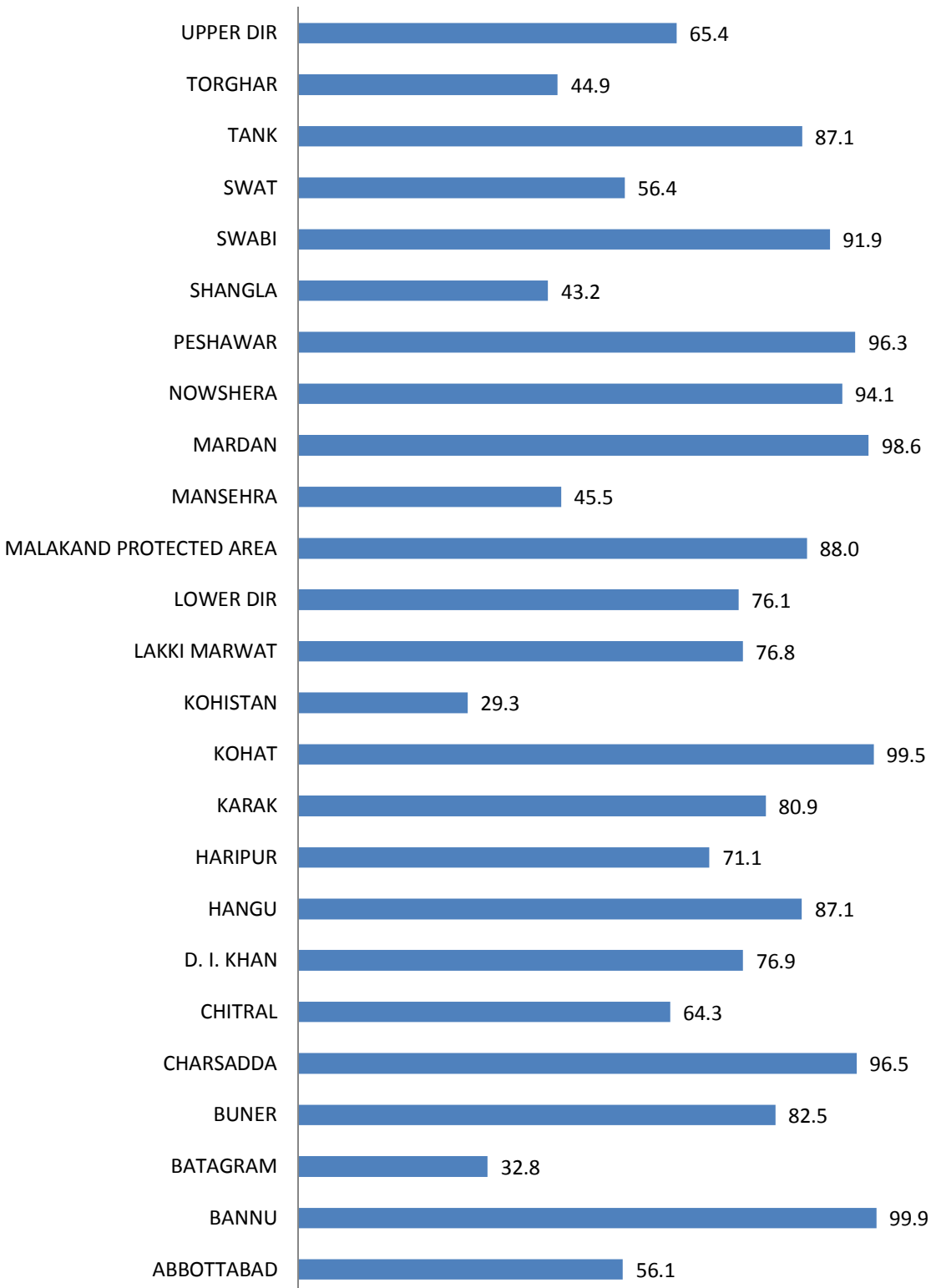
## % of Institutions having Drinking Water



## % of Institutions having Toilets for Students



## % of Institutions having Boundarywall



# ABBOTTABAD

No. of Tehsils

1

Area

1967

District ABBOTTABAD has a total number of 1885 Institutions. Out of these 1808 are located in Urban areas and the remaining 77 are in Rural

The total enrolment for the district is 179202. Urban areas have an enrolment of 20488, whereas the Rural area share is 158714.

The total number of teachers is 6809, of these 808 are teaching in Urban area Institutions and 6001 are teaching in Rural areas.

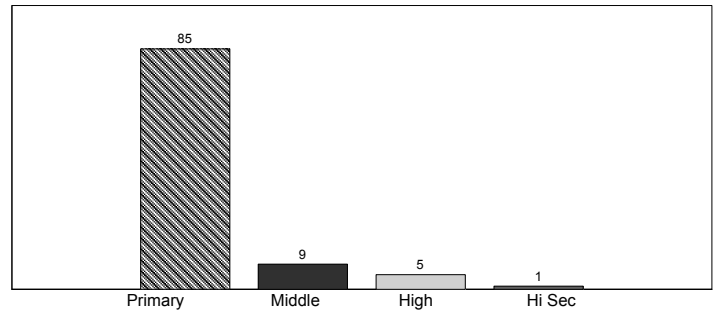


KP

**Level-wise Percentage of Institutions**

Institutions by Level					
	Primary	Middle	High	Hi Sec*	Total
Boys	1,051	89	62	14	1,216
Girls	547	79	36	7	669
<b>Total</b>	<b>1,598</b>	<b>168</b>	<b>98</b>	<b>21</b>	<b>1,885</b>

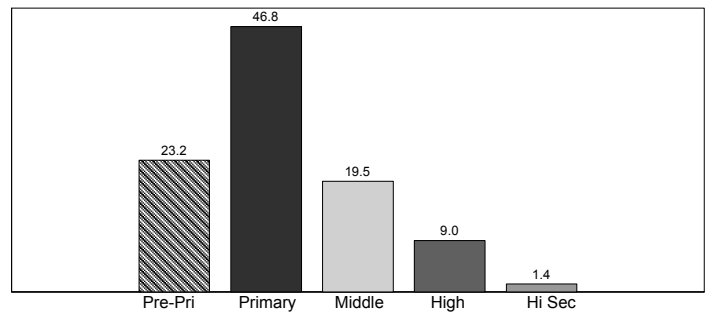
\*Hi Sec=Higher Secondary



**Stage-wise Percentage of Enrolment**

Enrolment by Stage						
	Pre-Pri*	Primary	Middle	High	Hi Sec**	Total
Boys	27,652	53,904	20,738	10,369	983	113,646
Girls	13,995	29,907	14,224	5,836	1,594	65,556
<b>Total</b>	<b>41,647</b>	<b>83,811</b>	<b>34,962</b>	<b>16,205</b>	<b>2,577</b>	<b>179,202</b>

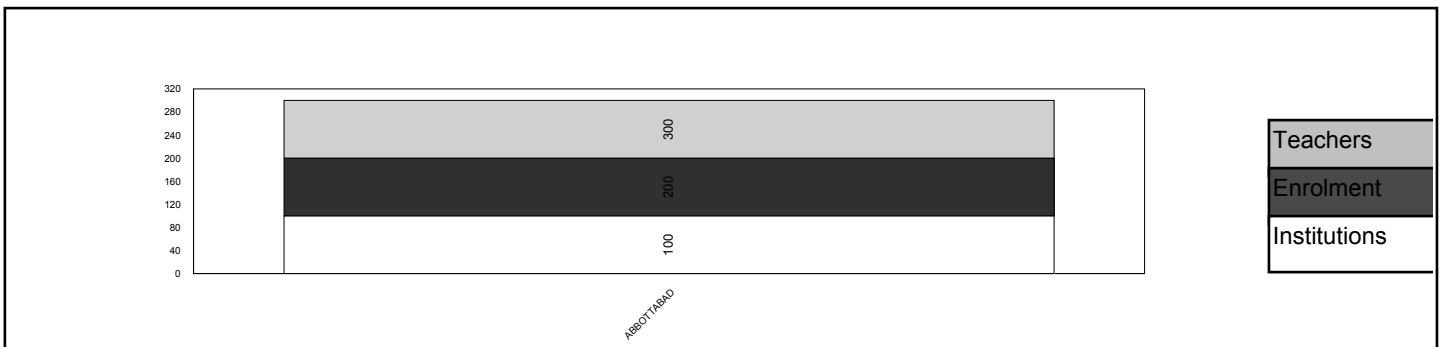
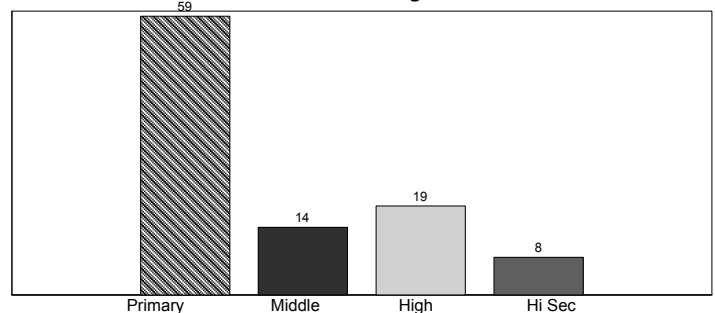
\*Pre-Primary, \*\*Hi Sec=Higher Secondary



**Level-wise Percentage of Teachers**

Teachers by Level					
	Primary	Middle	High	Hi Sec*	Total
Male	2,474	553	852	324	4,203
Female	1,536	422	430	218	2,606
<b>Total</b>	<b>4,010</b>	<b>975</b>	<b>1,282</b>	<b>542</b>	<b>6,809</b>

\*Hi Sec=Higher Secondary



## ABBOTTABAD

	Mosque	Primary	Middle	High	Higher Sec	Total
<b>BUILDING AVAILABILITY</b>						
Available	0	1,598	168	98	21	1,885
<b>Total</b>	<b>0</b>	<b>1,598</b>	<b>168</b>	<b>98</b>	<b>21</b>	<b>1,885</b>
<b>OWNERSHIP</b>						
Govt. Building	0	1,163	157	89	21	1,430
Rented	0	29	3	0	0	32
Donated	0	254	1	0	0	255
Rent Free	0	57	1	0	0	58
Other Building	0	95	6	9	0	110
<b>Total</b>	<b>0</b>	<b>1,598</b>	<b>168</b>	<b>98</b>	<b>21</b>	<b>1,885</b>
<b>TYPE OF CONSTRUCTION</b>						
Kacha	0	73	1	0	0	74
Paka	0	1,507	159	89	17	1,772
Mix	0	18	4	4	4	30
Not Reported	0	0	4	5	0	9
<b>Total</b>	<b>0</b>	<b>1,598</b>	<b>168</b>	<b>98</b>	<b>21</b>	<b>1,885</b>
<b>AVAILABILITY OF ELECTRICITY</b>						
Available	0	479	101	82	21	683
Not Available	0	1,119	67	16	0	1,202
<b>Total</b>	<b>0</b>	<b>1,598</b>	<b>168</b>	<b>98</b>	<b>21</b>	<b>1,885</b>
<b>AVAILABILITY OF DRINKING WATER</b>						
Available	0	999	144	88	21	1,252
Not Available	0	599	24	10	0	633
<b>Total</b>	<b>0</b>	<b>1,598</b>	<b>168</b>	<b>98</b>	<b>21</b>	<b>1,885</b>
<b>LATRINE FOR STUDENTS</b>						
Available	0	1,065	154	88	21	1,328
Not Available	0	533	14	10	0	557
<b>Total</b>	<b>0</b>	<b>1,598</b>	<b>168</b>	<b>98</b>	<b>21</b>	<b>1,885</b>
<b>BOUNDARY WALL</b>						
Available	0	849	110	78	21	1,058
Not Available	0	749	58	20	0	827
<b>Total</b>	<b>0</b>	<b>1,598</b>	<b>168</b>	<b>98</b>	<b>21</b>	<b>1,885</b>
<b>BUILDING CONDITION</b>						
Satisfactory	0	1,029	129	67	17	1,242
Need Repair	0	569	39	31	4	643
<b>Total</b>	<b>0</b>	<b>1,598</b>	<b>168</b>	<b>98</b>	<b>21</b>	<b>1,885</b>

\*Higher Sec=Higher Secondary



# BANNU

No. of Tehsils

1

Area

1227

District BANNU has a total number of 1350 Institutions. Out of these 1291 are located in Urban areas and the remaining 59 are in Rural areas.

The total enrolment for the district is 133133. Urban areas have an enrolment of 15346, whereas the Rural area share is 117787.

The total number of teachers is 4688, of these 491 are teaching in Urban area Institutions and 4197 are teaching in Rural areas.

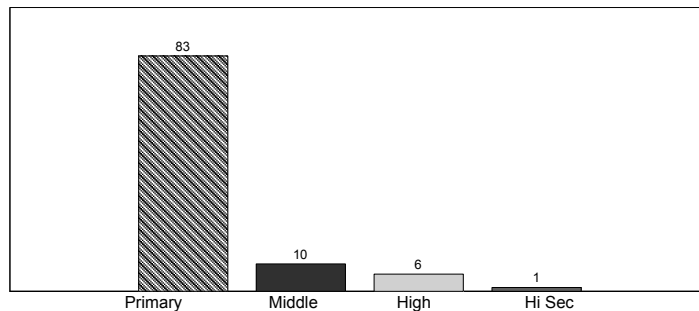


KP

**Level-wise Percentage of Institutions**

Institutions by Level					
	Primary	Middle	High	Hi Sec*	Total
Boys	675	64	49	10	798
Girls	445	66	33	8	552
<b>Total</b>	<b>1,120</b>	<b>130</b>	<b>82</b>	<b>18</b>	<b>1,350</b>

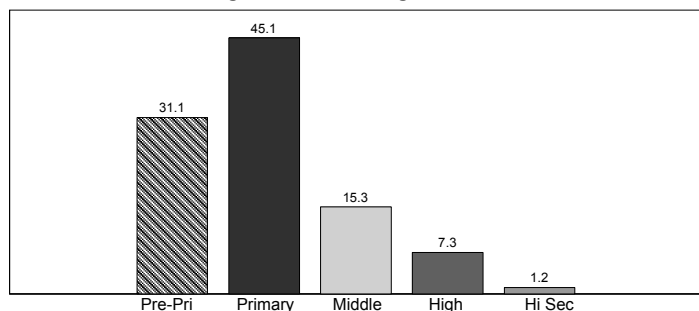
\*Hi Sec=Higher Secondary



**Stage-wise Percentage of Enrolment**

Enrolment by Stage						
	Pre-Pri*	Primary	Middle	High	Hi Sec**	Total
Boys	28,173	40,514	13,913	6,822	638	90,060
Girls	13,201	19,555	6,488	2,919	910	43,073
<b>Total</b>	<b>41,374</b>	<b>60,069</b>	<b>20,401</b>	<b>9,741</b>	<b>1,548</b>	<b>133,133</b>

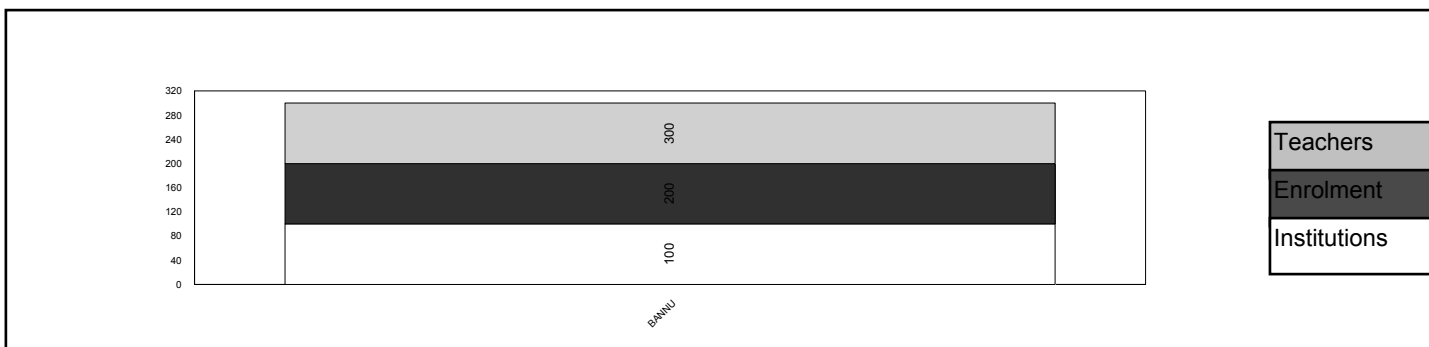
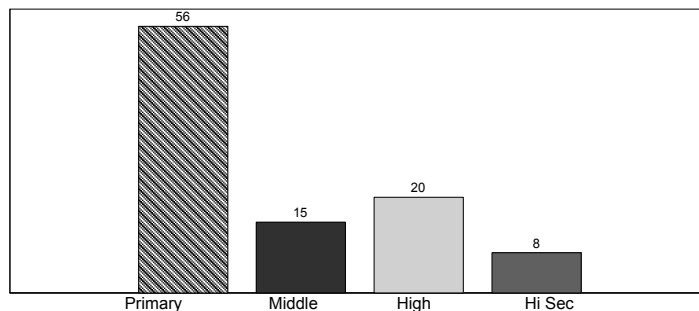
\*Pre-Primary, \*\*Hi Sec=Higher Secondary



**Level-wise Percentage of Teachers**

Teachers by Level					
	Primary	Middle	High	Hi Sec*	Total
Male	1,602	372	689	256	2,919
Female	1,041	329	258	141	1,769
<b>Total</b>	<b>2,643</b>	<b>701</b>	<b>947</b>	<b>397</b>	<b>4,688</b>

\*Hi Sec=Higher Secondary



**BANNU**

	Mosque	Primary	Middle	High	Higher Sec	Total
<b>BUILDING AVAILABILITY</b>						
Available	0	1,119	130	82	18	1,349
Not Available	0	1	0	0	0	1
<b>Total</b>	<b>0</b>	<b>1,120</b>	<b>130</b>	<b>82</b>	<b>18</b>	<b>1,350</b>
<b>OWNERSHIP</b>						
Govt. Building	0	988	130	82	18	1,218
Rented	0	1	0	0	0	1
Donated	0	111	0	0	0	111
Rent Free	0	2	0	0	0	2
Other Building	0	17	0	0	0	17
No Building	0	1	0	0	0	1
<b>Total</b>	<b>0</b>	<b>1,120</b>	<b>130</b>	<b>82</b>	<b>18</b>	<b>1,350</b>
<b>TYPE OF CONSTRUCTION</b>						
Paka	0	1,114	130	82	18	1,344
Mix	0	5	0	0	0	5
No Building	0	1	0	0	0	1
<b>Total</b>	<b>0</b>	<b>1,120</b>	<b>130</b>	<b>82</b>	<b>18</b>	<b>1,350</b>
<b>AVAILABILITY OF ELECTRICITY</b>						
Available	0	1,120	130	82	18	1,350
<b>Total</b>	<b>0</b>	<b>1,120</b>	<b>130</b>	<b>82</b>	<b>18</b>	<b>1,350</b>
<b>AVAILABILITY OF DRINKING WATER</b>						
Available	0	1,120	130	82	18	1,350
<b>Total</b>	<b>0</b>	<b>1,120</b>	<b>130</b>	<b>82</b>	<b>18</b>	<b>1,350</b>
<b>LATRINE FOR STUDENTS</b>						
Available	0	989	130	82	18	1,219
Not Available	0	131	0	0	0	131
<b>Total</b>	<b>0</b>	<b>1,120</b>	<b>130</b>	<b>82</b>	<b>18</b>	<b>1,350</b>
<b>BOUNDARY WALL</b>						
Available	0	1,119	130	82	18	1,349
Not Available	0	1	0	0	0	1
<b>Total</b>	<b>0</b>	<b>1,120</b>	<b>130</b>	<b>82</b>	<b>18</b>	<b>1,350</b>
<b>BUILDING CONDITION</b>						
Satisfactory	0	1,119	129	81	18	1,347
Need Repair	0	0	1	1	0	2
No Building	0	1	0	0	0	1
<b>Total</b>	<b>0</b>	<b>1,120</b>	<b>130</b>	<b>82</b>	<b>18</b>	<b>1,350</b>

# BATAGRAM

No. of Tehsils

2

Area

1301

District BATAGRAM has a total number of 787 Institutions. Out of these 787 are located in Urban areas and the remaining 0 are in Rural areas.

The total enrolment for the district is 73145. Urban areas have an enrolment of 0, whereas the Rural area share is 73145.

The total number of teachers is 2137, of these 0 are teaching in Urban area Institutions and 2137 are teaching in Rural areas.

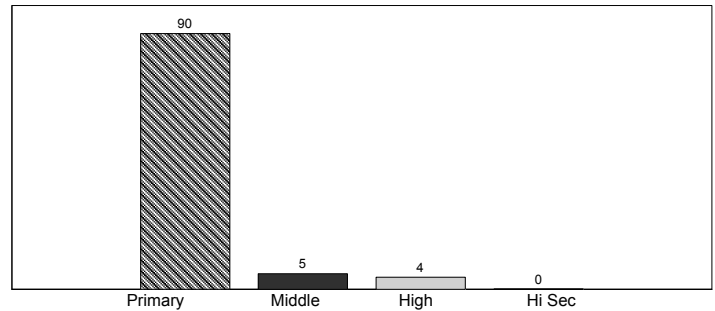


KP

**Level-wise Percentage of Institutions**

Institutions by Level					
	Primary	Middle	High	Hi Sec*	Total
Boys	486	27	30	1	544
Girls	223	16	4	0	243
<b>Total</b>	<b>709</b>	<b>43</b>	<b>34</b>	<b>1</b>	<b>787</b>

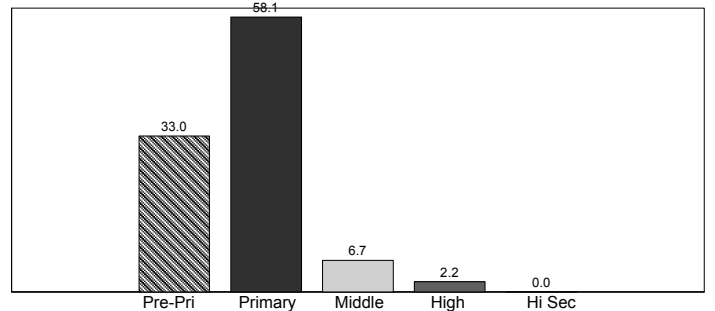
\*Hi Sec=Higher Secondary



**Stage-wise Percentage of Enrolment**

Enrolment by Stage						
	Pre-Pri*	Primary	Middle	High	Hi Sec**	Total
Boys	15,904	23,902	3,776	1,326	35	44,943
Girls	8,228	18,593	1,128	253	0	28,202
<b>Total</b>	<b>24,132</b>	<b>42,495</b>	<b>4,904</b>	<b>1,579</b>	<b>35</b>	<b>73,145</b>

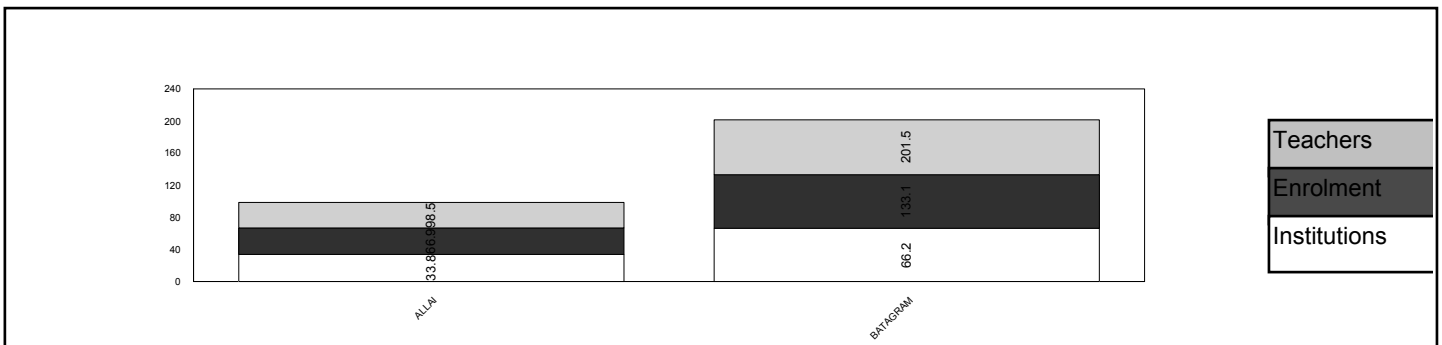
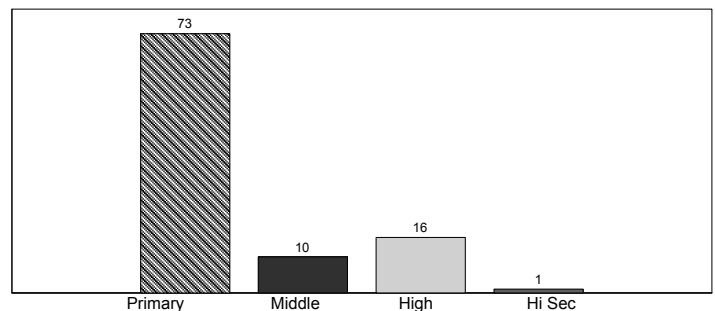
\*Pre-Primary, \*\*Hi Sec=Higher Secondary



**Level-wise Percentage of Teachers**

Teachers by Level					
	Primary	Middle	High	Hi Sec*	Total
Male	1,019	154	302	24	1,499
Female	545	63	32	0	640
<b>Total</b>	<b>1,564</b>	<b>217</b>	<b>334</b>	<b>24</b>	<b>2,139</b>

\*Hi Sec=Higher Secondary



## BATAGRAM

	Mosque	Primary	Middle	High	Higher Sec	Total
<b>BUILDING AVAILABILITY</b>						
Available	0	521	43	34	1	599
Not Available	0	188	0	0	0	188
<b>Total</b>	<b>0</b>	<b>709</b>	<b>43</b>	<b>34</b>	<b>1</b>	<b>787</b>
<b>OWNERSHIP</b>						
Govt. Building	0	440	34	28	1	503
Rented	0	3	2	1	0	6
Donated	0	54	0	0	0	54
Rent Free	0	7	1	0	0	8
Other Building	0	17	6	5	0	28
No Building	0	188	0	0	0	188
<b>Total</b>	<b>0</b>	<b>709</b>	<b>43</b>	<b>34</b>	<b>1</b>	<b>787</b>
<b>TYPE OF CONSTRUCTION</b>						
Kacha	0	99	1	0	0	100
Paka	0	418	30	20	1	469
Mix	0	4	1	3	0	8
No Building	0	188	0	0	0	188
Not Reported	0	0	11	11	0	22
<b>Total</b>	<b>0</b>	<b>709</b>	<b>43</b>	<b>34</b>	<b>1</b>	<b>787</b>
<b>AVAILABILITY OF ELECTRICITY</b>						
Available	0	51	3	12	1	67
Not Available	0	658	40	22	0	720
<b>Total</b>	<b>0</b>	<b>709</b>	<b>43</b>	<b>34</b>	<b>1</b>	<b>787</b>
<b>AVAILABILITY OF DRINKING WATER</b>						
Available	0	231	11	16	1	259
Not Available	0	478	32	18	0	528
<b>Total</b>	<b>0</b>	<b>709</b>	<b>43</b>	<b>34</b>	<b>1</b>	<b>787</b>
<b>LATRINE FOR STUDENTS</b>						
Available	0	366	18	19	1	404
Not Available	0	343	25	15	0	383
<b>Total</b>	<b>0</b>	<b>709</b>	<b>43</b>	<b>34</b>	<b>1</b>	<b>787</b>
<b>BOUNDARY WALL</b>						
Available	0	232	14	11	1	258
Not Available	0	477	29	23	0	529
<b>Total</b>	<b>0</b>	<b>709</b>	<b>43</b>	<b>34</b>	<b>1</b>	<b>787</b>
<b>BUILDING CONDITION</b>						
Satisfactory	0	352	21	21	1	395
Need Repair	0	169	22	13	0	204
No Building	0	188	0	0	0	188
<b>Total</b>	<b>0</b>	<b>709</b>	<b>43</b>	<b>34</b>	<b>1</b>	<b>787</b>

\*Higher Sec=Higher Secondary

# BUNER

No. of Tehsils

4

Area

1865

District BUNER has a total number of 749 Institutions. Out of these 749 are located in Urban areas and the remaining 0 are in Rural areas.

The total enrolment for the district is 163509. Urban areas have an enrolment of 0, whereas the Rural area share is 163509.

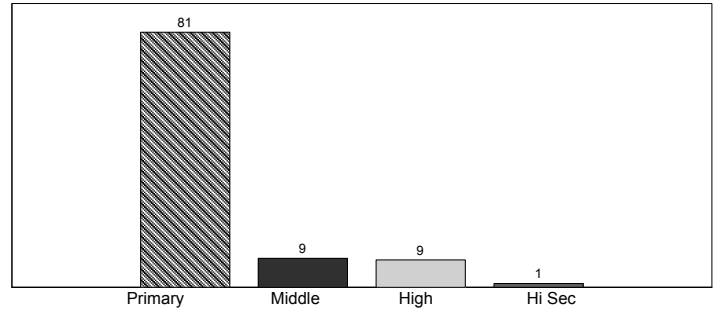
The total number of teachers is 3248, of these 0 are teaching in Urban area Institutions and 3248 are teaching in Rural areas.



KP

**Level-wise Percentage of Institutions**

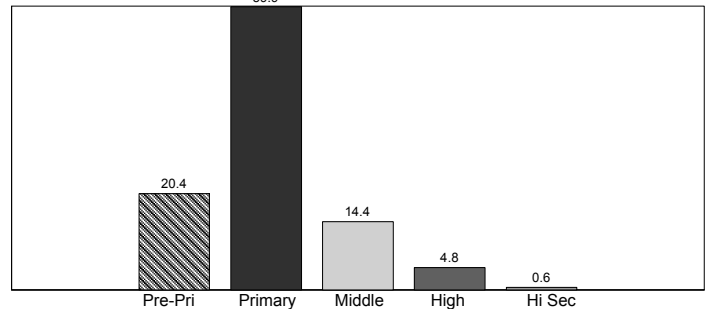
Institutions by Level					
	Primary	Middle	High	Hi Sec*	Total
Boys	439	47	47	7	540
Girls	167	22	18	2	209
<b>Total</b>	<b>606</b>	<b>69</b>	<b>65</b>	<b>9</b>	<b>749</b>



\*Hi Sec=Higher Secondary

**Stage-wise Percentage of Enrolment**

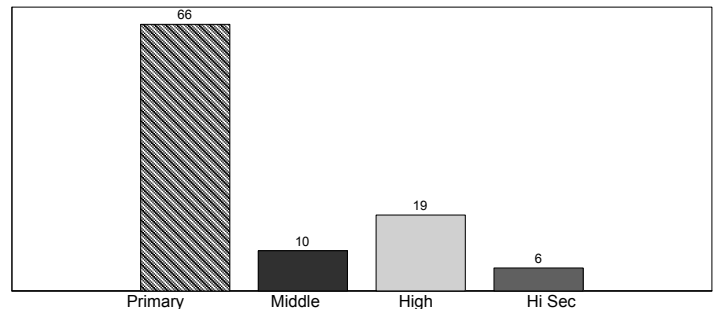
Enrolment by Stage						
	Pre-Pri*	Primary	Middle	High	Hi Sec**	Total
Boys	22,192	66,806	17,701	6,190	812	113,701
Girls	11,124	31,070	5,919	1,587	108	49,808
<b>Total</b>	<b>33,316</b>	<b>97,876</b>	<b>23,620</b>	<b>7,777</b>	<b>920</b>	<b>163,509</b>



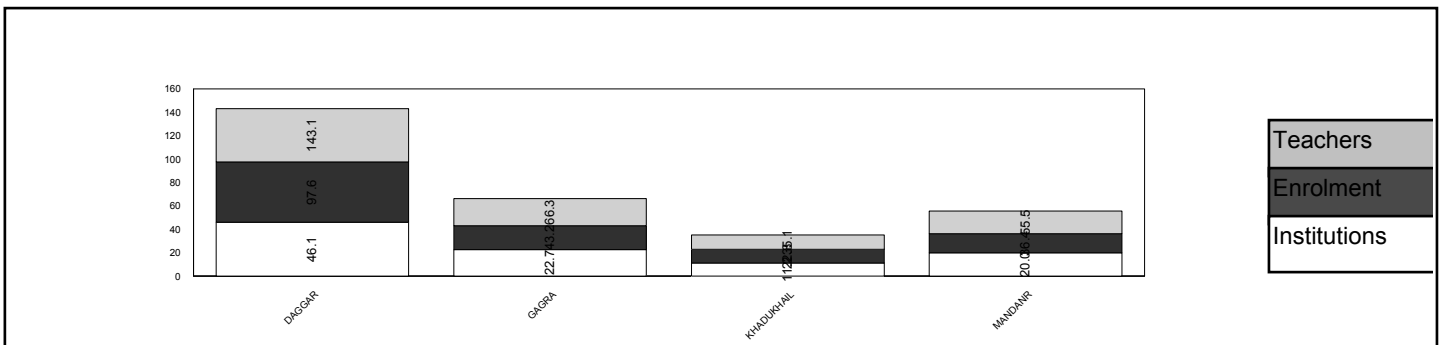
\*Pre-Primary, \*\*Hi Sec=Higher Secondary

**Level-wise Percentage of Teachers**

Teachers by Level					
	Primary	Middle	High	Hi Sec*	Total
Male	1,569	251	496	163	2,479
Female	566	70	112	21	769
<b>Total</b>	<b>2,135</b>	<b>321</b>	<b>608</b>	<b>184</b>	<b>3,248</b>



\*Hi Sec=Higher Secondary



<b>BUNER</b>						
	<b>Mosque</b>	<b>Primary</b>	<b>Middle</b>	<b>High</b>	<b>Higher Sec</b>	<b>Total</b>
<b>BUILDING AVAILABILITY</b>						
Available	0	600	69	65	9	743
Not Available	0	6	0	0	0	6
<b>Total</b>	<b>0</b>	<b>606</b>	<b>69</b>	<b>65</b>	<b>9</b>	<b>749</b>
<b>OWNERSHIP</b>						
Govt. Building	0	544	69	61	9	683
Rented	0	1	0	2	0	3
Donated	0	53	0	0	0	53
Other Building	0	2	0	2	0	4
No Building	0	6	0	0	0	6
<b>Total</b>	<b>0</b>	<b>606</b>	<b>69</b>	<b>65</b>	<b>9</b>	<b>749</b>
<b>TYPE OF CONSTRUCTION</b>						
Kacha	0	12	0	0	0	12
Paka	0	585	69	59	8	721
Mix	0	3	0	2	1	6
No Building	0	6	0	0	0	6
Not Reported	0	0	0	4	0	4
<b>Total</b>	<b>0</b>	<b>606</b>	<b>69</b>	<b>65</b>	<b>9</b>	<b>749</b>
<b>AVAILABILITY OF ELECTRICITY</b>						
Available	0	286	44	54	9	393
Not Available	0	320	25	11	0	356
<b>Total</b>	<b>0</b>	<b>606</b>	<b>69</b>	<b>65</b>	<b>9</b>	<b>749</b>
<b>AVAILABILITY OF DRINKING WATER</b>						
Available	0	370	41	43	9	463
Not Available	0	236	28	22	0	286
<b>Total</b>	<b>0</b>	<b>606</b>	<b>69</b>	<b>65</b>	<b>9</b>	<b>749</b>
<b>LATRINE FOR STUDENTS</b>						
Available	0	479	65	59	9	612
Not Available	0	127	4	6	0	137
<b>Total</b>	<b>0</b>	<b>606</b>	<b>69</b>	<b>65</b>	<b>9</b>	<b>749</b>
<b>BOUNDARY WALL</b>						
Available	0	488	66	55	9	618
Not Available	0	118	3	10	0	131
<b>Total</b>	<b>0</b>	<b>606</b>	<b>69</b>	<b>65</b>	<b>9</b>	<b>749</b>
<b>BUILDING CONDITION</b>						
Satisfactory	0	527	65	50	6	648
Need Repair	0	73	4	15	3	95
No Building	0	6	0	0	0	6
<b>Total</b>	<b>0</b>	<b>606</b>	<b>69</b>	<b>65</b>	<b>9</b>	<b>749</b>

# CHARSADDA

No. of Tehsils

3

Area

996

District CHARASADDA has a total number of 1209 Institutions. Out of these 1034 are located in Urban areas and the remaining 175 are in Rural areas.

The total enrolment for the district is 215333. Urban areas have an enrolment of 40334, whereas the Rural area share is 174999.

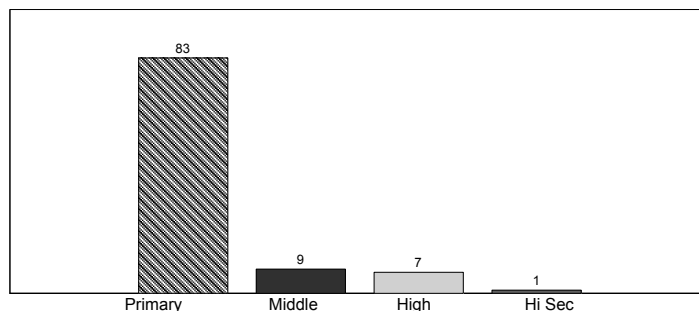
The total number of teachers is 5975, of these 1196 are teaching in Urban area Institutions and 4779 are teaching in Rural areas.



KP

**Level-wise Percentage of Institutions**

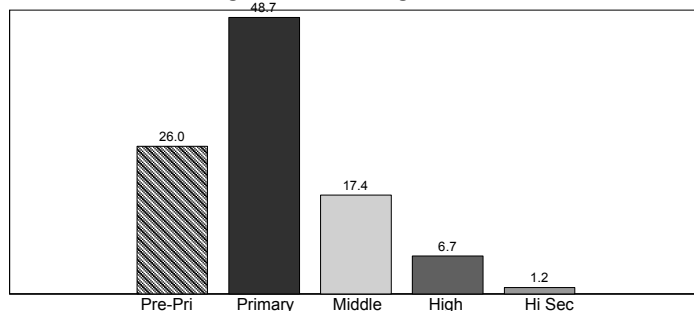
Institutions by Level					
	Primary	Middle	High	Hi Sec*	Total
Boys	581	55	63	9	708
Girls	421	48	27	5	501
<b>Total</b>	<b>1,002</b>	<b>103</b>	<b>90</b>	<b>14</b>	<b>1,209</b>



\*Hi Sec=Higher Secondary

**Stage-wise Percentage of Enrolment**

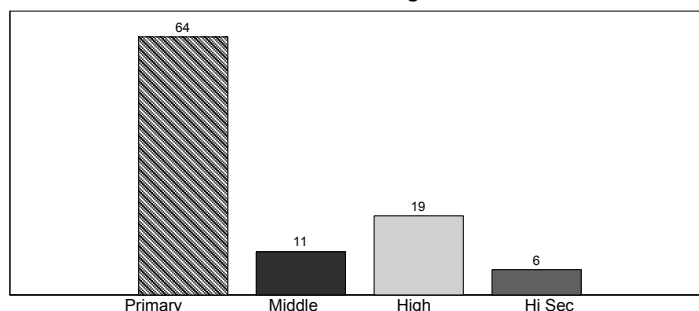
Enrolment by Stage						
	Pre-Pri*	Primary	Middle	High	Hi Sec**	Total
Boys	37,997	69,983	24,257	9,736	1,330	143,303
Girls	18,094	34,866	13,233	4,656	1,181	72,030
<b>Total</b>	<b>56,091</b>	<b>104,849</b>	<b>37,490</b>	<b>14,392</b>	<b>2,511</b>	<b>215,333</b>



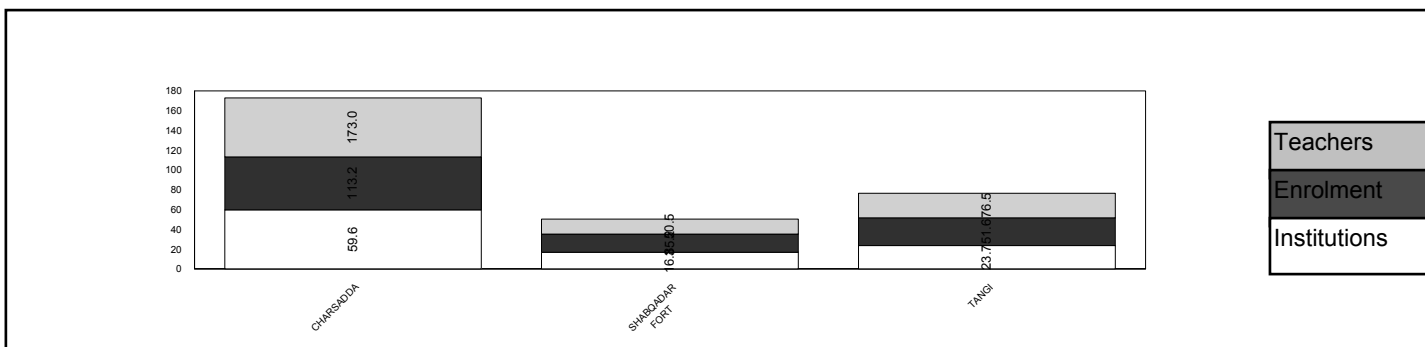
\*Pre-Primary, \*\*Hi Sec=Higher Secondary

**Level-wise Percentage of Teachers**

Teachers by Level					
	Primary	Middle	High	Hi Sec*	Total
Male	2,425	375	912	265	3,977
Female	1,375	262	253	108	1,998
<b>Total</b>	<b>3,800</b>	<b>637</b>	<b>1,165</b>	<b>373</b>	<b>5,975</b>



\*Hi Sec=Higher Secondary



**CHARSADDA**

	Mosque	Primary	Middle	High	Higher Sec	Total
<b>BUILDING AVAILABILITY</b>						
Available	0	1,002	103	90	14	1,209
<b>Total</b>	<b>0</b>	<b>1,002</b>	<b>103</b>	<b>90</b>	<b>14</b>	<b>1,209</b>
<b>OWNERSHIP</b>						
Govt. Building	0	829	101	89	14	1,033
Rented	0	50	1	0	0	51
Donated	0	23	1	1	0	25
Rent Free	0	35	0	0	0	35
Other Building	0	65	0	0	0	65
<b>Total</b>	<b>0</b>	<b>1,002</b>	<b>103</b>	<b>90</b>	<b>14</b>	<b>1,209</b>
<b>TYPE OF CONSTRUCTION</b>						
Kacha	0	20	0	0	0	20
Paka	0	959	102	89	13	1,163
Mix	0	23	1	1	1	26
<b>Total</b>	<b>0</b>	<b>1,002</b>	<b>103</b>	<b>90</b>	<b>14</b>	<b>1,209</b>
<b>AVAILABILITY OF ELECTRICITY</b>						
Available	0	670	99	88	14	871
Not Available	0	332	4	2	0	338
<b>Total</b>	<b>0</b>	<b>1,002</b>	<b>103</b>	<b>90</b>	<b>14</b>	<b>1,209</b>
<b>AVAILABILITY OF DRINKING WATER</b>						
Available	0	848	99	88	14	1,049
Not Available	0	154	4	2	0	160
<b>Total</b>	<b>0</b>	<b>1,002</b>	<b>103</b>	<b>90</b>	<b>14</b>	<b>1,209</b>
<b>LATRINE FOR STUDENTS</b>						
Available	0	949	97	90	14	1,150
Not Available	0	53	6	0	0	59
<b>Total</b>	<b>0</b>	<b>1,002</b>	<b>103</b>	<b>90</b>	<b>14</b>	<b>1,209</b>
<b>BOUNDARY WALL</b>						
Available	0	961	102	90	14	1,167
Not Available	0	41	1	0	0	42
<b>Total</b>	<b>0</b>	<b>1,002</b>	<b>103</b>	<b>90</b>	<b>14</b>	<b>1,209</b>
<b>BUILDING CONDITION</b>						
Satisfactory	0	762	74	82	13	931
Need Repair	0	240	29	8	1	278
<b>Total</b>	<b>0</b>	<b>1,002</b>	<b>103</b>	<b>90</b>	<b>14</b>	<b>1,209</b>

\*Higher Sec=Higher Secondary



# CHITRAL

No. of Tehsils

2

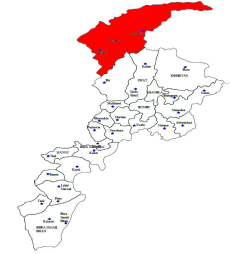
Area

14850

District CHITRAL has a total number of 793 Institutions. Out of these 732 are located in Urban areas and the remaining 61 are in Rural areas.

The total enrolment for the district is 76003. Urban areas have an enrolment of 6319, whereas the Rural area share is 69684.

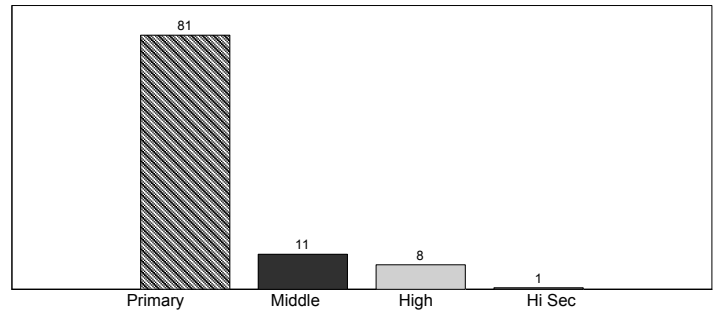
The total number of teachers is 2853, of these 310 are teaching in Urban area Institutions and 2543 are teaching in Rural areas.



KP

**Level-wise Percentage of Institutions**

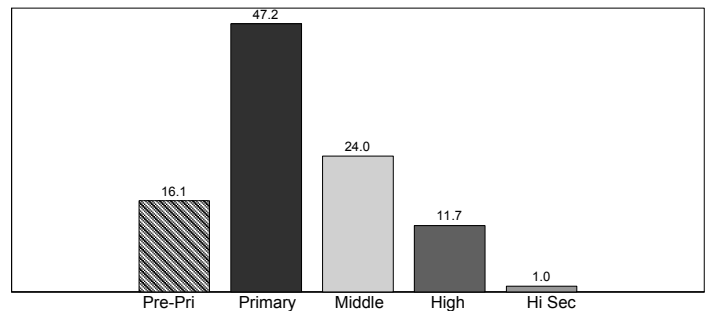
Institutions by Level					
	Primary	Middle	High	Hi Sec*	Total
Boys	476	55	47	4	582
Girls	163	33	15	0	211
<b>Total</b>	<b>639</b>	<b>88</b>	<b>62</b>	<b>4</b>	<b>793</b>



\*Hi Sec=Higher Secondary

**Stage-wise Percentage of Enrolment**

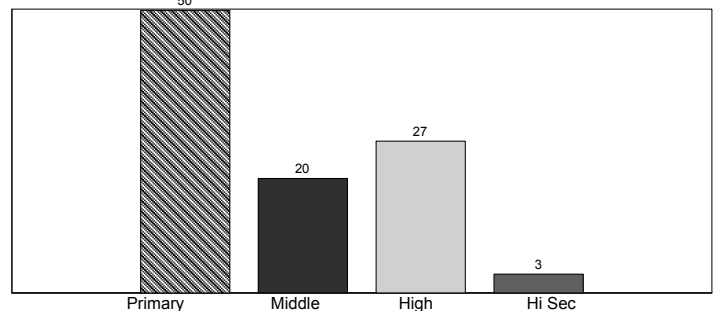
Enrolment by Stage						
	Pre-Pri*	Primary	Middle	High	Hi Sec**	Total
Boys	9,232	27,011	12,969	6,696	775	56,683
Girls	2,987	8,900	5,248	2,185	0	19,320
<b>Total</b>	<b>12,219</b>	<b>35,911</b>	<b>18,217</b>	<b>8,881</b>	<b>775</b>	<b>76,003</b>



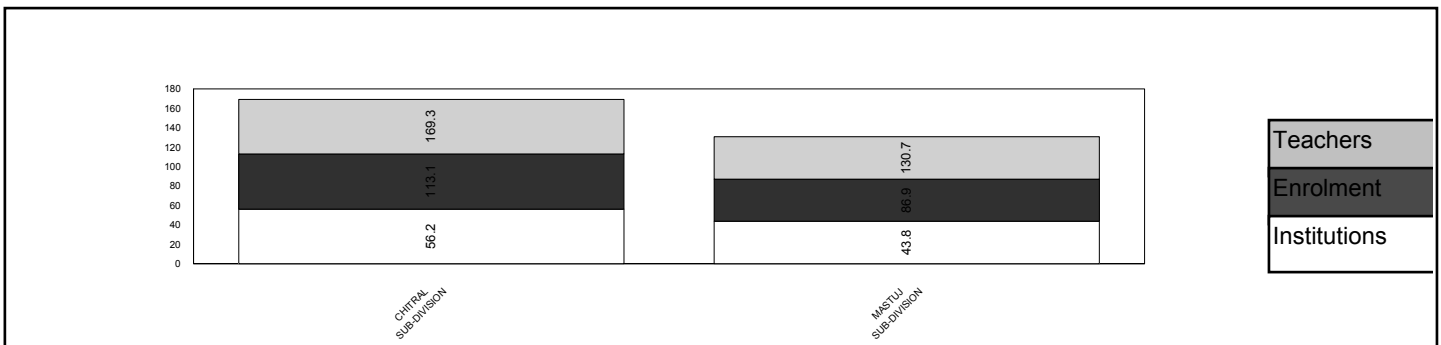
\*Pre-Primary, \*\*Hi Sec=Higher Secondary

**Level-wise Percentage of Teachers**

Teachers by Level					
	Primary	Middle	High	Hi Sec*	Total
Male	1,006	354	588	95	2,043
Female	414	221	175	0	810
<b>Total</b>	<b>1,420</b>	<b>575</b>	<b>763</b>	<b>95</b>	<b>2,853</b>



\*Hi Sec=Higher Secondary



**CHITRAL**

	Mosque	Primary	Middle	High	Higher Sec	Total
<b>BUILDING AVAILABILITY</b>						
Available	0	639	88	62	4	793
<b>Total</b>	<b>0</b>	<b>639</b>	<b>88</b>	<b>62</b>	<b>4</b>	<b>793</b>
<b>OWNERSHIP</b>						
Govt. Building	0	473	87	62	4	626
Rented	0	1	0	0	0	1
Donated	0	144	0	0	0	144
Rent Free	0	16	0	0	0	16
Other Building	0	5	1	0	0	6
<b>Total</b>	<b>0</b>	<b>639</b>	<b>88</b>	<b>62</b>	<b>4</b>	<b>793</b>
<b>TYPE OF CONSTRUCTION</b>						
Kacha	0	94	0	0	0	94
Paka	0	438	84	55	4	581
Mix	0	107	4	7	0	118
<b>Total</b>	<b>0</b>	<b>639</b>	<b>88</b>	<b>62</b>	<b>4</b>	<b>793</b>
<b>AVAILABILITY OF ELECTRICITY</b>						
Available	0	189	60	48	4	301
Not Available	0	450	28	14	0	492
<b>Total</b>	<b>0</b>	<b>639</b>	<b>88</b>	<b>62</b>	<b>4</b>	<b>793</b>
<b>AVAILABILITY OF DRINKING WATER</b>						
Available	0	412	71	56	4	543
Not Available	0	227	17	6	0	250
<b>Total</b>	<b>0</b>	<b>639</b>	<b>88</b>	<b>62</b>	<b>4</b>	<b>793</b>
<b>LATRINE FOR STUDENTS</b>						
Available	0	403	85	61	4	553
Not Available	0	236	3	1	0	240
<b>Total</b>	<b>0</b>	<b>639</b>	<b>88</b>	<b>62</b>	<b>4</b>	<b>793</b>
<b>BOUNDARY WALL</b>						
Available	0	395	69	42	4	510
Not Available	0	244	19	20	0	283
<b>Total</b>	<b>0</b>	<b>639</b>	<b>88</b>	<b>62</b>	<b>4</b>	<b>793</b>
<b>BUILDING CONDITION</b>						
Satisfactory	0	517	85	61	4	667
Need Repair	0	122	3	1	0	126
<b>Total</b>	<b>0</b>	<b>639</b>	<b>88</b>	<b>62</b>	<b>4</b>	<b>793</b>

No. of Tehsils

4

Area

7326

District D. I. KHAN has a total number of 1499 Institutions. Out of these 1358 are located in Urban areas and the remaining 141 are in Rural areas.

The total enrolment for the district is 167718. Urban areas have an enrolment of 29352, whereas the Rural area share is 138366.

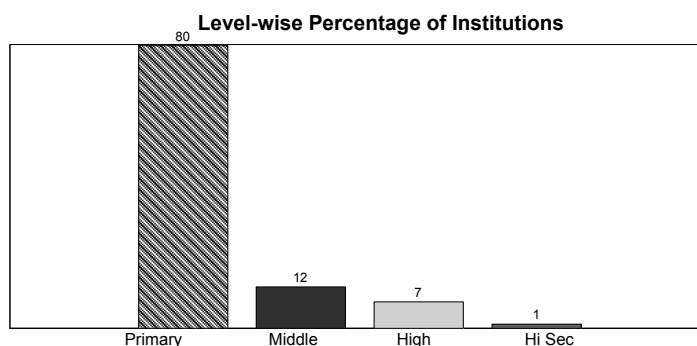
The total number of teachers is 6079, of these 1332 are teaching in Urban area Institutions and 4747 are teaching in Rural areas.



KP

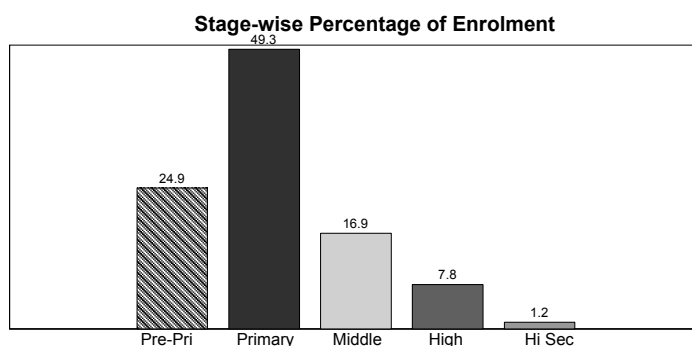
Institutions by Level					
	Primary	Middle	High	Hi Sec*	Total
Boys	808	115	72	11	1,006
Girls	386	60	40	7	493
<b>Total</b>	<b>1,194</b>	<b>175</b>	<b>112</b>	<b>18</b>	<b>1,499</b>

\*Hi Sec=Higher Secondary



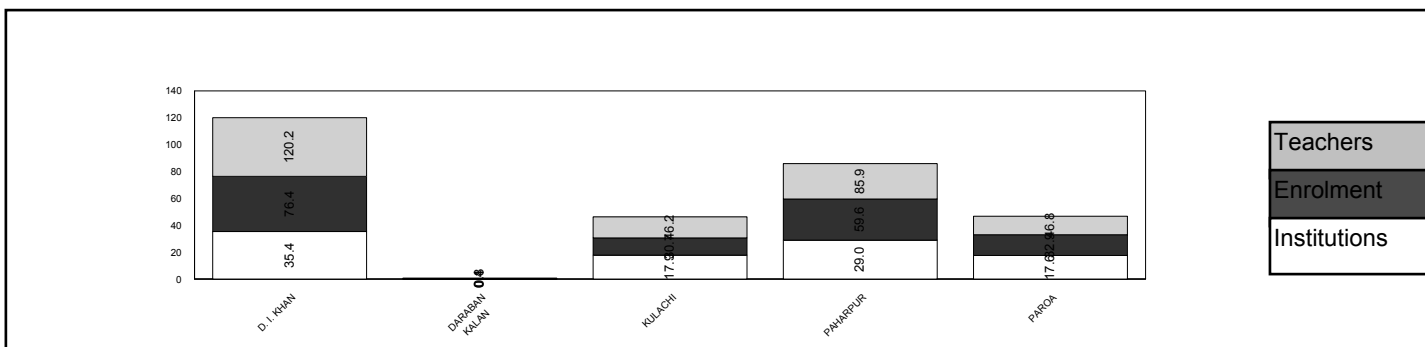
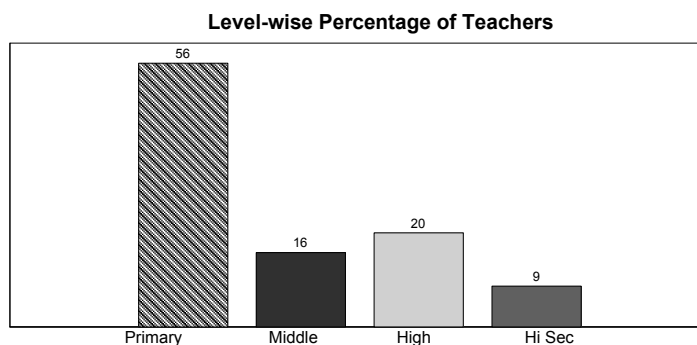
Enrolment by Stage						
	Pre-Pri*	Primary	Middle	High	Hi Sec**	Total
Boys	29,409	54,121	17,614	7,709	790	109,643
Girls	12,280	28,503	10,698	5,400	1,194	58,075
<b>Total</b>	<b>41,689</b>	<b>82,624</b>	<b>28,312</b>	<b>13,109</b>	<b>1,984</b>	<b>167,718</b>

\*Pre-Primary, \*\*Hi Sec=Higher Secondary



Teachers by Level					
	Primary	Middle	High	Hi Sec*	Total
Male	2,144	636	813	342	3,935
Female	1,256	322	399	185	2,162
<b>Total</b>	<b>3,400</b>	<b>958</b>	<b>1,212</b>	<b>527</b>	<b>6,097</b>

\*Hi Sec=Higher Secondary



**D. I. KHAN**

	Mosque	Primary	Middle	High	Higher Sec	Total
<b>BUILDING AVAILABILITY</b>						
Available	0	1,187	175	112	18	1,492
Not Available	0	7	0	0	0	7
<b>Total</b>	<b>0</b>	<b>1,194</b>	<b>175</b>	<b>112</b>	<b>18</b>	<b>1,499</b>
<b>OWNERSHIP</b>						
Govt. Building	0	1,008	137	109	15	1,269
Rented	0	47	3	1	3	54
Donated	0	119	1	0	0	120
Rent Free	0	5	0	0	0	5
Other Building	0	8	34	2	0	44
No Building	0	7	0	0	0	7
<b>Total</b>	<b>0</b>	<b>1,194</b>	<b>175</b>	<b>112</b>	<b>18</b>	<b>1,499</b>
<b>TYPE OF CONSTRUCTION</b>						
Kacha	0	77	2	0	0	79
Paka	0	1,086	164	87	14	1,351
Mix	0	24	9	25	4	62
No Building	0	7	0	0	0	7
<b>Total</b>	<b>0</b>	<b>1,194</b>	<b>175</b>	<b>112</b>	<b>18</b>	<b>1,499</b>
<b>AVAILABILITY OF ELECTRICITY</b>						
Available	0	664	126	105	18	913
Not Available	0	530	49	7	0	586
<b>Total</b>	<b>0</b>	<b>1,194</b>	<b>175</b>	<b>112</b>	<b>18</b>	<b>1,499</b>
<b>AVAILABILITY OF DRINKING WATER</b>						
Available	0	863	139	104	18	1,124
Not Available	0	331	36	8	0	375
<b>Total</b>	<b>0</b>	<b>1,194</b>	<b>175</b>	<b>112</b>	<b>18</b>	<b>1,499</b>
<b>LATRINE FOR STUDENTS</b>						
Available	0	936	161	107	18	1,222
Not Available	0	258	14	5	0	277
<b>Total</b>	<b>0</b>	<b>1,194</b>	<b>175</b>	<b>112</b>	<b>18</b>	<b>1,499</b>
<b>BOUNDARY WALL</b>						
Available	0	889	147	100	17	1,153
Not Available	0	305	28	12	1	346
<b>Total</b>	<b>0</b>	<b>1,194</b>	<b>175</b>	<b>112</b>	<b>18</b>	<b>1,499</b>
<b>BUILDING CONDITION</b>						
Satisfactory	0	964	154	110	17	1,245
Need Repair	0	223	21	2	1	247
No Building	0	7	0	0	0	7
<b>Total</b>	<b>0</b>	<b>1,194</b>	<b>175</b>	<b>112</b>	<b>18</b>	<b>1,499</b>

\*Higher Sec=Higher Secondary

# HANGU

No. of Tehsils

2

Area

1097

District HANGU has a total number of 379 Institutions. Out of these 340 are located in Urban areas and the remaining 39 are in Rural areas.

The total enrolment for the district is 59039. Urban areas have an enrolment of 11019, whereas the Rural area share is 48020.

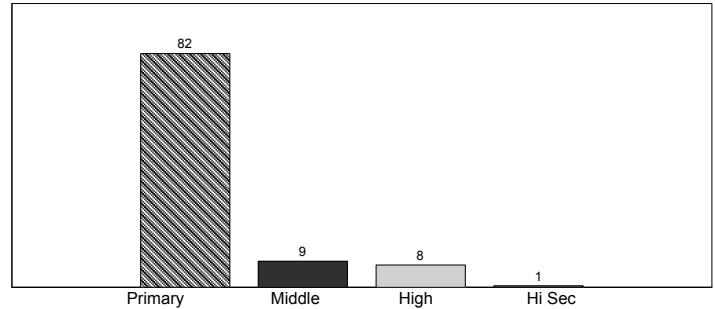
The total number of teachers is 1531, of these 277 are teaching in Urban area Institutions and 1254 are teaching in Rural areas.



KP

**Level-wise Percentage of Institutions**

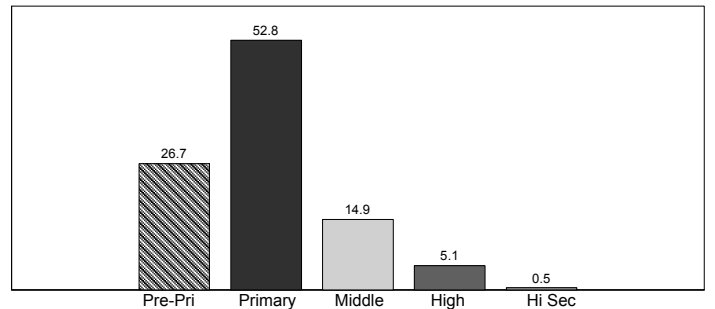
Institutions by Level					
	Primary	Middle	High	Hi Sec*	Total
Boys	210	23	23	2	258
Girls	102	12	7	0	121
<b>Total</b>	<b>312</b>	<b>35</b>	<b>30</b>	<b>2</b>	<b>379</b>



\*Hi Sec=Higher Secondary

**Stage-wise Percentage of Enrolment**

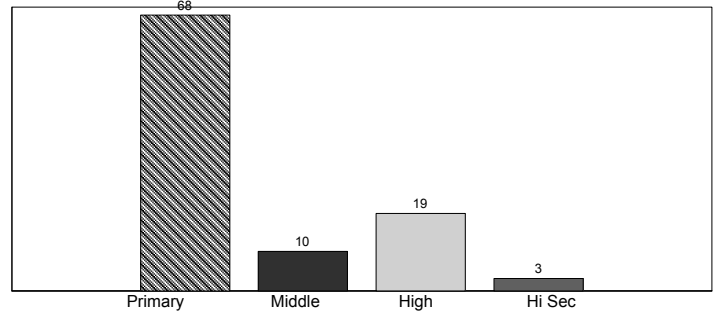
Enrolment by Stage						
	Pre-Pri*	Primary	Middle	High	Hi Sec**	Total
Boys	11,824	23,031	6,830	2,436	287	44,408
Girls	3,942	8,135	1,971	583	0	14,631
<b>Total</b>	<b>15,766</b>	<b>31,166</b>	<b>8,801</b>	<b>3,019</b>	<b>287</b>	<b>59,039</b>



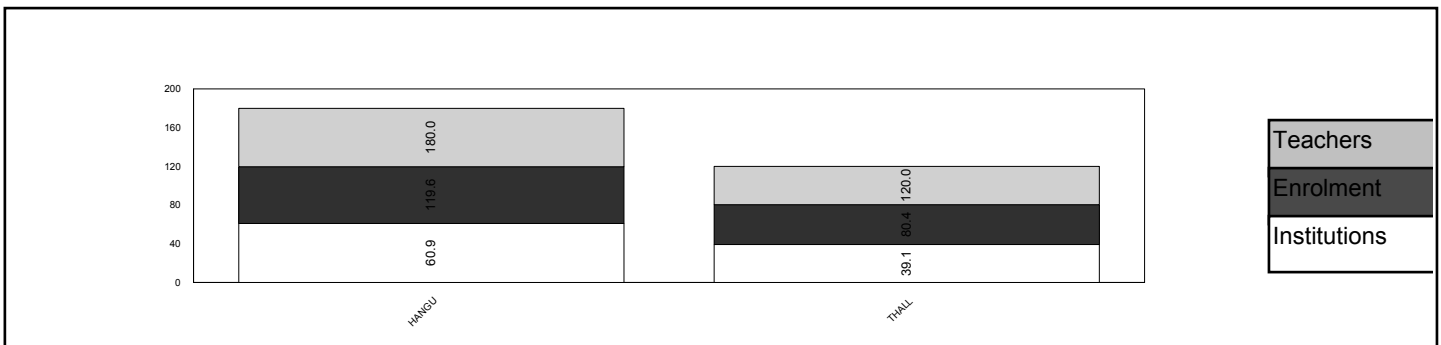
\*Pre-Primary, \*\*Hi Sec=Higher Secondary

**Level-wise Percentage of Teachers**

Teachers by Level					
	Primary	Middle	High	Hi Sec*	Total
Male	735	113	241	47	1,136
Female	307	36	52	0	395
<b>Total</b>	<b>1,042</b>	<b>149</b>	<b>293</b>	<b>47</b>	<b>1,531</b>



\*Hi Sec=Higher Secondary



## HANGU

	Mosque	Primary	Middle	High	Higher Sec	Total
<b>BUILDING AVAILABILITY</b>						
Available	0	312	35	30	2	379
<b>Total</b>	<b>0</b>	<b>312</b>	<b>35</b>	<b>30</b>	<b>2</b>	<b>379</b>
<b>OWNERSHIP</b>						
Govt. Building	0	295	35	30	2	362
Donated	0	15	0	0	0	15
Other Building	0	2	0	0	0	2
<b>Total</b>	<b>0</b>	<b>312</b>	<b>35</b>	<b>30</b>	<b>2</b>	<b>379</b>
<b>TYPE OF CONSTRUCTION</b>						
Kacha	0	18	0	0	0	18
Paka	0	294	35	30	2	361
<b>Total</b>	<b>0</b>	<b>312</b>	<b>35</b>	<b>30</b>	<b>2</b>	<b>379</b>
<b>AVAILABILITY OF ELECTRICITY</b>						
Available	0	181	23	29	2	235
Not Available	0	131	12	1	0	144
<b>Total</b>	<b>0</b>	<b>312</b>	<b>35</b>	<b>30</b>	<b>2</b>	<b>379</b>
<b>AVAILABILITY OF DRINKING WATER</b>						
Available	0	222	29	28	2	281
Not Available	0	90	6	2	0	98
<b>Total</b>	<b>0</b>	<b>312</b>	<b>35</b>	<b>30</b>	<b>2</b>	<b>379</b>
<b>LATRINE FOR STUDENTS</b>						
Available	0	266	35	30	2	333
Not Available	0	46	0	0	0	46
<b>Total</b>	<b>0</b>	<b>312</b>	<b>35</b>	<b>30</b>	<b>2</b>	<b>379</b>
<b>BOUNDARY WALL</b>						
Available	0	267	32	29	2	330
Not Available	0	45	3	1	0	49
<b>Total</b>	<b>0</b>	<b>312</b>	<b>35</b>	<b>30</b>	<b>2</b>	<b>379</b>
<b>BUILDING CONDITION</b>						
Satisfactory	0	191	34	27	2	254
Need Repair	0	121	1	3	0	125
<b>Total</b>	<b>0</b>	<b>312</b>	<b>35</b>	<b>30</b>	<b>2</b>	<b>379</b>

# HARIPUR

No. of Tehsils

2

Area

1725

District HARIPUR has a total number of 1253 Institutions. Out of these 1194 are located in Urban areas and the remaining 59 are in Rural areas.

The total enrolment for the district is 147789. Urban areas have an enrolment of 17076, whereas the Rural area share is 130713.

The total number of teachers is 5421, of these 605 are teaching in Urban area Institutions and 4816 are teaching in Rural areas.

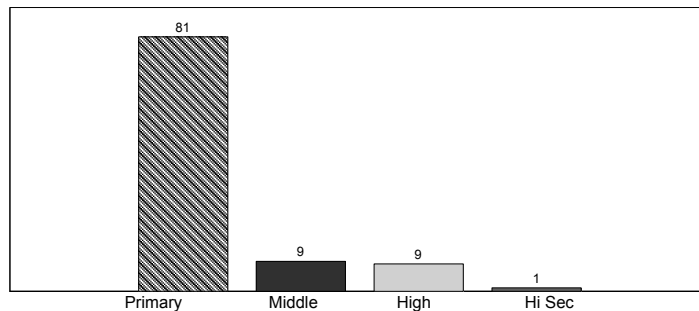


KP

**Level-wise Percentage of Institutions**

Institutions by Level					
	Primary	Middle	High	Hi Sec*	Total
Boys	671	69	67	8	815
Girls	340	50	42	6	438
<b>Total</b>	<b>1,011</b>	<b>119</b>	<b>109</b>	<b>14</b>	<b>1,253</b>

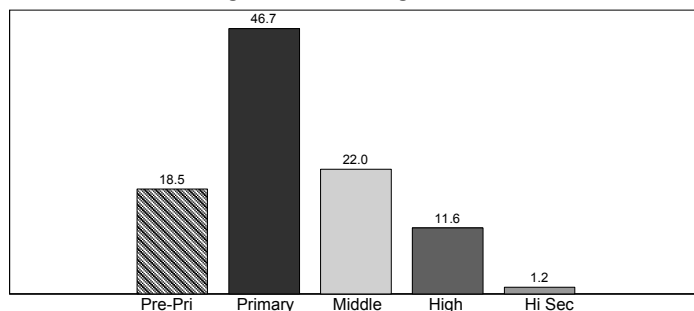
\*Hi Sec=Higher Secondary



**Stage-wise Percentage of Enrolment**

Enrolment by Stage						
	Pre-Pri*	Primary	Middle	High	Hi Sec**	Total
Boys	17,603	43,437	18,183	10,136	800	90,159
Girls	9,718	25,604	14,267	7,035	1,006	57,630
<b>Total</b>	<b>27,321</b>	<b>69,041</b>	<b>32,450</b>	<b>17,171</b>	<b>1,806</b>	<b>147,789</b>

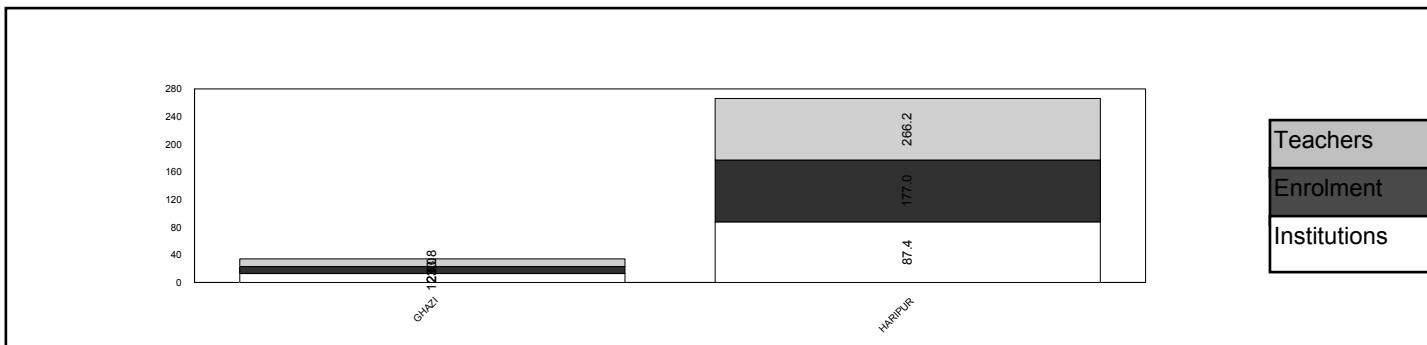
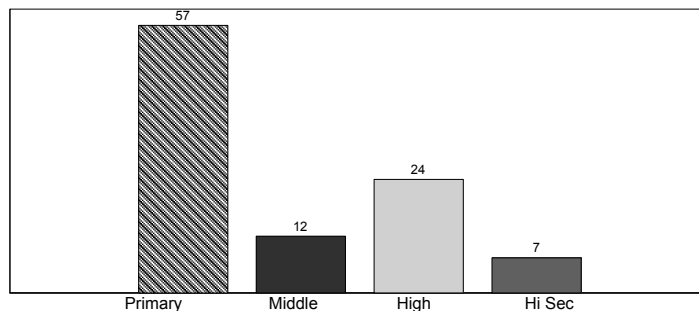
\*Pre-Primary, \*\*Hi Sec=Higher Secondary



**Level-wise Percentage of Teachers**

Teachers by Level					
	Primary	Middle	High	Hi Sec*	Total
Male	1,760	389	826	242	3,217
Female	1,305	260	477	162	2,204
<b>Total</b>	<b>3,065</b>	<b>649</b>	<b>1,303</b>	<b>404</b>	<b>5,421</b>

\*Hi Sec=Higher Secondary



## HARIPUR

	Mosque	Primary	Middle	High	Higher Sec	Total
<b>BUILDING AVAILABILITY</b>						
Available	0	1,011	119	109	14	1,253
<b>Total</b>	<b>0</b>	<b>1,011</b>	<b>119</b>	<b>109</b>	<b>14</b>	<b>1,253</b>
<b>OWNERSHIP</b>						
Govt. Building	0	845	117	109	14	1,085
Rented	0	1	0	0	0	1
Donated	0	140	0	0	0	140
Rent Free	0	1	0	0	0	1
Other Building	0	24	2	0	0	26
<b>Total</b>	<b>0</b>	<b>1,011</b>	<b>119</b>	<b>109</b>	<b>14</b>	<b>1,253</b>
<b>TYPE OF CONSTRUCTION</b>						
Kacha	0	7	0	0	0	7
Paka	0	957	113	92	12	1,174
Mix	0	47	5	17	2	71
Not Reported	0	0	1	0	0	1
<b>Total</b>	<b>0</b>	<b>1,011</b>	<b>119</b>	<b>109</b>	<b>14</b>	<b>1,253</b>
<b>AVAILABILITY OF ELECTRICITY</b>						
Available	0	534	91	101	14	740
Not Available	0	477	28	8	0	513
<b>Total</b>	<b>0</b>	<b>1,011</b>	<b>119</b>	<b>109</b>	<b>14</b>	<b>1,253</b>
<b>AVAILABILITY OF DRINKING WATER</b>						
Available	0	589	95	103	14	801
Not Available	0	422	24	6	0	452
<b>Total</b>	<b>0</b>	<b>1,011</b>	<b>119</b>	<b>109</b>	<b>14</b>	<b>1,253</b>
<b>LATRINE FOR STUDENTS</b>						
Available	0	752	114	109	14	989
Not Available	0	259	5	0	0	264
<b>Total</b>	<b>0</b>	<b>1,011</b>	<b>119</b>	<b>109</b>	<b>14</b>	<b>1,253</b>
<b>BOUNDARY WALL</b>						
Available	0	698	93	88	12	891
Not Available	0	313	26	21	2	362
<b>Total</b>	<b>0</b>	<b>1,011</b>	<b>119</b>	<b>109</b>	<b>14</b>	<b>1,253</b>
<b>BUILDING CONDITION</b>						
Satisfactory	0	797	109	95	12	1,013
Need Repair	0	214	10	14	2	240
<b>Total</b>	<b>0</b>	<b>1,011</b>	<b>119</b>	<b>109</b>	<b>14</b>	<b>1,253</b>

\*Higher Sec=Higher Secondary



# KARAK

No. of Tehsils

3

Area

3372

District KARAK has a total number of 930 Institutions. Out of these 903 are located in Urban areas and the remaining 27 are in Rural areas.

The total enrolment for the district is 116920. Urban areas have an enrolment of 5588, whereas the Rural area share is 111332.

The total number of teachers is 4034, of these 199 are teaching in Urban area Institutions and 3835 are teaching in Rural areas.

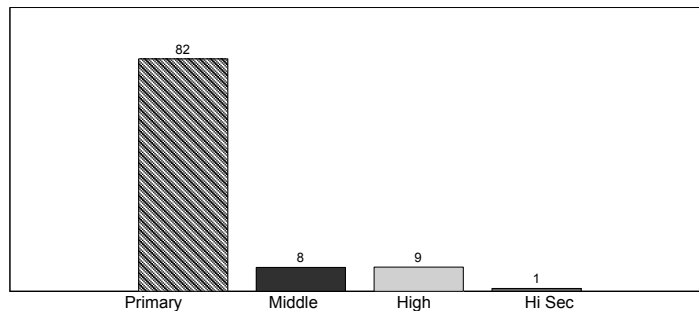


KP

**Level-wise Percentage of Institutions**

Institutions by Level					
	Primary	Middle	High	Hi Sec*	Total
Boys	436	49	54	8	547
Girls	326	29	26	2	383
<b>Total</b>	<b>762</b>	<b>78</b>	<b>80</b>	<b>10</b>	<b>930</b>

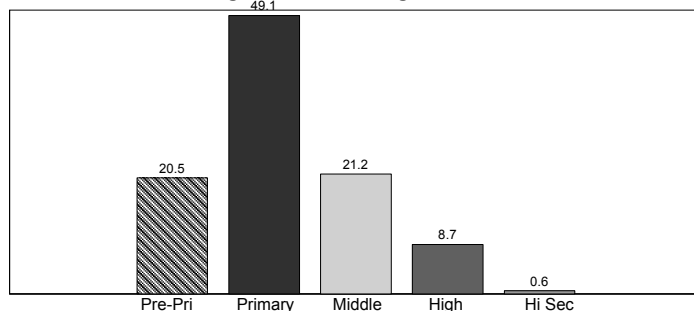
\*Hi Sec=Higher Secondary



**Stage-wise Percentage of Enrolment**

Enrolment by Stage						
	Pre-Pri*	Primary	Middle	High	Hi Sec**	Total
Boys	17,361	42,696	16,272	6,908	566	83,803
Girls	6,567	14,674	8,464	3,307	105	33,117
<b>Total</b>	<b>23,928</b>	<b>57,370</b>	<b>24,736</b>	<b>10,215</b>	<b>671</b>	<b>116,920</b>

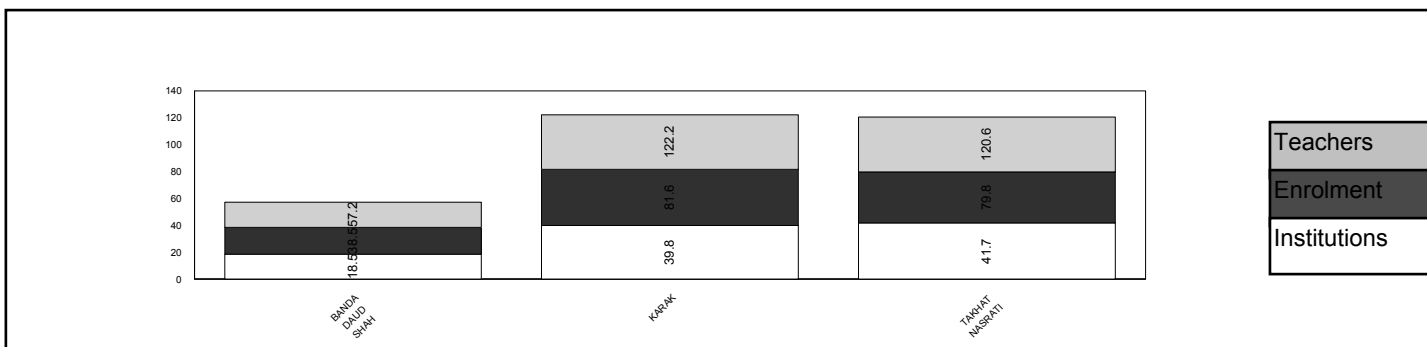
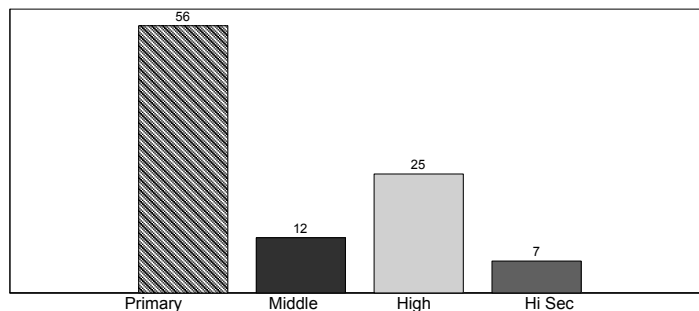
\*Pre-Primary, \*\*Hi Sec=Higher Secondary



**Level-wise Percentage of Teachers**

Teachers by Level					
	Primary	Middle	High	Hi Sec*	Total
Male	1,475	307	738	222	2,742
Female	803	163	276	50	1,292
<b>Total</b>	<b>2,278</b>	<b>470</b>	<b>1,014</b>	<b>272</b>	<b>4,034</b>

\*Hi Sec=Higher Secondary



**KARAK**

	Mosque	Primary	Middle	High	Higher Sec	Total
<b>BUILDING AVAILABILITY</b>						
Available	0	762	78	80	10	930
<b>Total</b>	<b>0</b>	<b>762</b>	<b>78</b>	<b>80</b>	<b>10</b>	<b>930</b>
<b>OWNERSHIP</b>						
Govt. Building	0	711	77	80	10	878
Rented	0	10	0	0	0	10
Donated	0	6	0	0	0	6
Rent Free	0	34	0	0	0	34
Other Building	0	1	1	0	0	2
<b>Total</b>	<b>0</b>	<b>762</b>	<b>78</b>	<b>80</b>	<b>10</b>	<b>930</b>
<b>TYPE OF CONSTRUCTION</b>						
Kacha	0	6	0	0	0	6
Paka	0	726	75	76	8	885
Mix	0	30	3	4	2	39
<b>Total</b>	<b>0</b>	<b>762</b>	<b>78</b>	<b>80</b>	<b>10</b>	<b>930</b>
<b>AVAILABILITY OF ELECTRICITY</b>						
Available	0	296	57	75	10	438
Not Available	0	466	21	5	0	492
<b>Total</b>	<b>0</b>	<b>762</b>	<b>78</b>	<b>80</b>	<b>10</b>	<b>930</b>
<b>AVAILABILITY OF DRINKING WATER</b>						
Available	0	377	50	55	8	490
Not Available	0	385	28	25	2	440
<b>Total</b>	<b>0</b>	<b>762</b>	<b>78</b>	<b>80</b>	<b>10</b>	<b>930</b>
<b>LATRINE FOR STUDENTS</b>						
Available	0	508	59	70	8	645
Not Available	0	254	19	10	2	285
<b>Total</b>	<b>0</b>	<b>762</b>	<b>78</b>	<b>80</b>	<b>10</b>	<b>930</b>
<b>BOUNDARY WALL</b>						
Available	0	593	74	75	10	752
Not Available	0	169	4	5	0	178
<b>Total</b>	<b>0</b>	<b>762</b>	<b>78</b>	<b>80</b>	<b>10</b>	<b>930</b>
<b>BUILDING CONDITION</b>						
Satisfactory	0	675	75	80	10	840
Need Repair	0	87	3	0	0	90
<b>Total</b>	<b>0</b>	<b>762</b>	<b>78</b>	<b>80</b>	<b>10</b>	<b>930</b>

# KOHAT

No. of Tehsils

2

Area

2545

District KOHAT has a total number of 807 Institutions. Out of these 700 are located in Urban areas and the remaining 107 are in Rural areas.

The total enrolment for the district is 137421. Urban areas have an enrolment of 31504, whereas the Rural area share is 105917.

The total number of teachers is 4049, of these 931 are teaching in Urban area Institutions and 3118 are teaching in Rural areas.

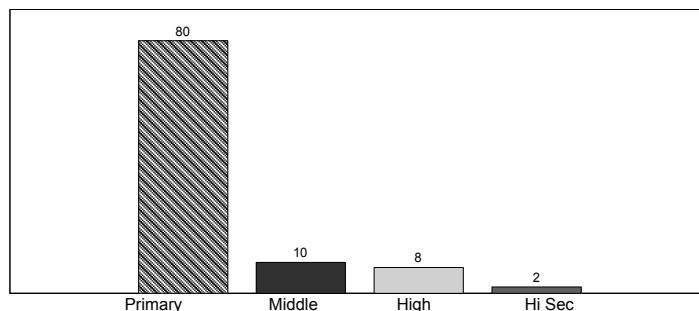


KP

**Level-wise Percentage of Institutions**

Institutions by Level					
	Primary	Middle	High	Hi Sec*	Total
Boys	380	45	45	10	480
Girls	266	34	21	6	327
<b>Total</b>	<b>646</b>	<b>79</b>	<b>66</b>	<b>16</b>	<b>807</b>

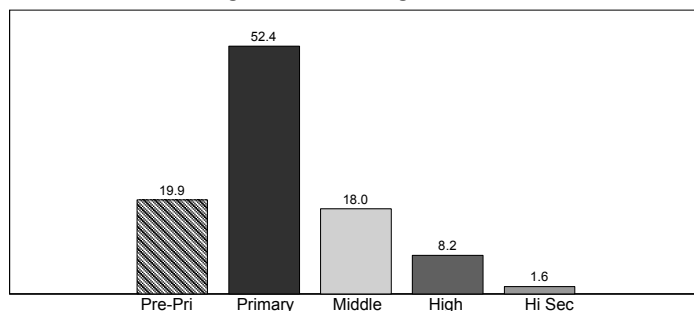
\*Hi Sec=Higher Secondary



**Stage-wise Percentage of Enrolment**

Enrolment by Stage						
	Pre-Pri*	Primary	Middle	High	Hi Sec**	Total
Boys	16,897	46,404	16,579	7,490	1,558	88,928
Girls	10,412	25,583	8,187	3,713	598	48,493
<b>Total</b>	<b>27,309</b>	<b>71,987</b>	<b>24,766</b>	<b>11,203</b>	<b>2,156</b>	<b>137,421</b>

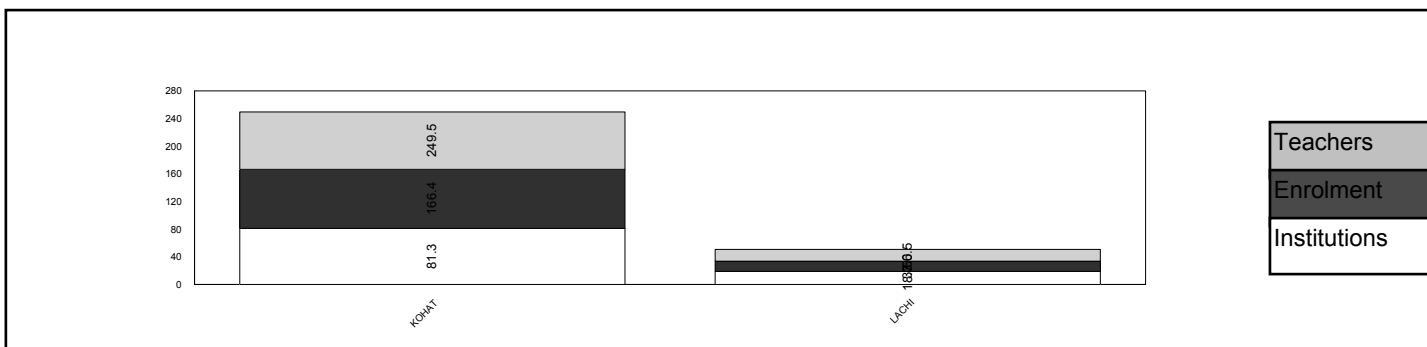
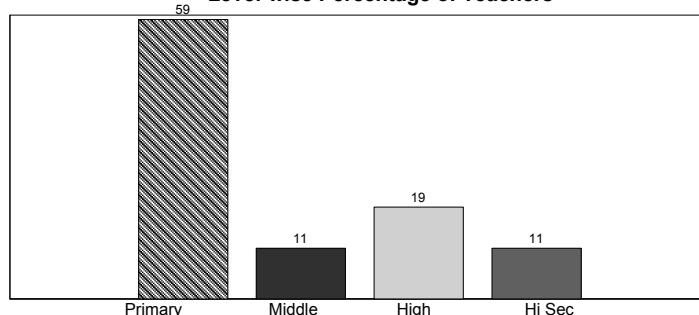
\*Pre-Primary, \*\*Hi Sec=Higher Secondary



**Level-wise Percentage of Teachers**

Teachers by Level					
	Primary	Middle	High	Hi Sec*	Total
Male	1,465	244	549	302	2,560
Female	927	191	238	133	1,489
<b>Total</b>	<b>2,392</b>	<b>435</b>	<b>787</b>	<b>435</b>	<b>4,049</b>

\*Hi Sec=Higher Secondary



## KOHAT

	Mosque	Primary	Middle	High	Higher Sec	Total
<b>BUILDING AVAILABILITY</b>						
Available	0	646	79	66	16	807
<b>Total</b>	<b>0</b>	<b>646</b>	<b>79</b>	<b>66</b>	<b>16</b>	<b>807</b>
<b>OWNERSHIP</b>						
Govt. Building	0	599	77	66	16	758
Rented	0	33	2	0	0	35
Donated	0	7	0	0	0	7
Rent Free	0	3	0	0	0	3
Other Building	0	4	0	0	0	4
<b>Total</b>	<b>0</b>	<b>646</b>	<b>79</b>	<b>66</b>	<b>16</b>	<b>807</b>
<b>TYPE OF CONSTRUCTION</b>						
Paka	0	618	79	63	14	774
Mix	0	28	0	3	2	33
<b>Total</b>	<b>0</b>	<b>646</b>	<b>79</b>	<b>66</b>	<b>16</b>	<b>807</b>
<b>AVAILABILITY OF ELECTRICITY</b>						
Available	0	458	66	63	15	602
Not Available	0	188	13	3	1	205
<b>Total</b>	<b>0</b>	<b>646</b>	<b>79</b>	<b>66</b>	<b>16</b>	<b>807</b>
<b>AVAILABILITY OF DRINKING WATER</b>						
Available	0	582	65	60	15	722
Not Available	0	64	14	6	1	85
<b>Total</b>	<b>0</b>	<b>646</b>	<b>79</b>	<b>66</b>	<b>16</b>	<b>807</b>
<b>LATRINE FOR STUDENTS</b>						
Available	0	633	79	66	16	794
Not Available	0	13	0	0	0	13
<b>Total</b>	<b>0</b>	<b>646</b>	<b>79</b>	<b>66</b>	<b>16</b>	<b>807</b>
<b>BOUNDARY WALL</b>						
Available	0	642	79	66	16	803
Not Available	0	4	0	0	0	4
<b>Total</b>	<b>0</b>	<b>646</b>	<b>79</b>	<b>66</b>	<b>16</b>	<b>807</b>
<b>BUILDING CONDITION</b>						
Satisfactory	0	567	72	57	15	711
Need Repair	0	79	7	9	1	96
<b>Total</b>	<b>0</b>	<b>646</b>	<b>79</b>	<b>66</b>	<b>16</b>	<b>807</b>

\*Higher Sec=Higher Secondary

# KOHISTAN

No. of Tehsils

4

Area

7492

District KOHISTAN has a total number of 1133 Institutions. Out of these 1133 are located in Urban areas and the remaining 0 are in Rural areas.

The total enrolment for the district is 86618. Urban areas have an enrolment of 0, whereas the Rural area share is 86618.

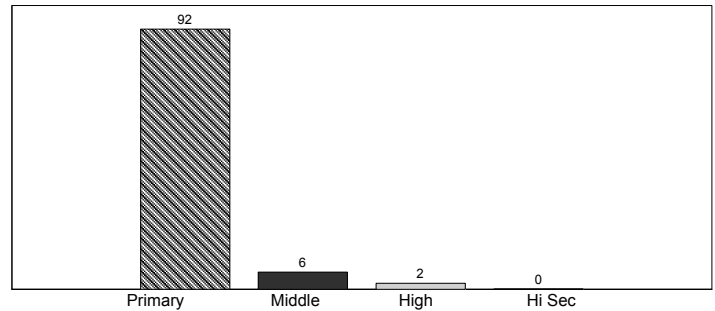
The total number of teachers is 2546, of these 0 are teaching in Urban area Institutions and 2546 are teaching in Rural areas.



KP

**Level-wise Percentage of Institutions**

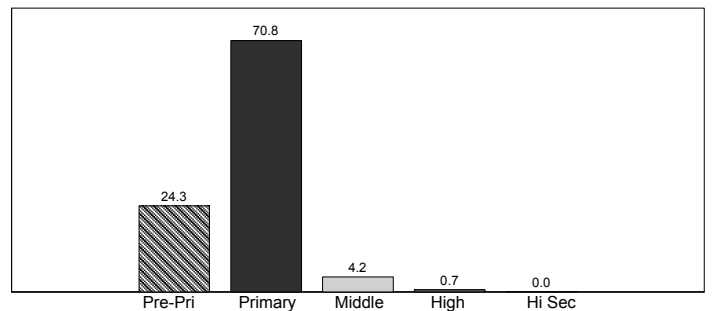
Institutions by Level					
	Primary	Middle	High	Hi Sec*	Total
Boys	787	61	23	1	872
Girls	252	8	1	0	261
<b>Total</b>	<b>1,039</b>	<b>69</b>	<b>24</b>	<b>1</b>	<b>1,133</b>



\*Hi Sec=Higher Secondary

**Stage-wise Percentage of Enrolment**

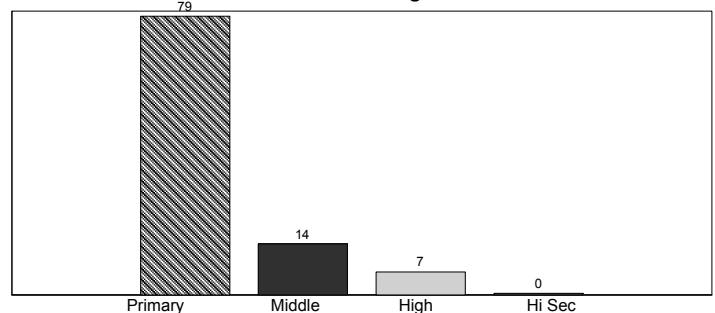
Enrolment by Stage						
	Pre-Pri*	Primary	Middle	High	Hi Sec**	Total
Boys	15,207	44,214	3,391	545	24	63,381
Girls	5,820	17,106	283	28	0	23,237
<b>Total</b>	<b>21,027</b>	<b>61,320</b>	<b>3,674</b>	<b>573</b>	<b>24</b>	<b>86,618</b>



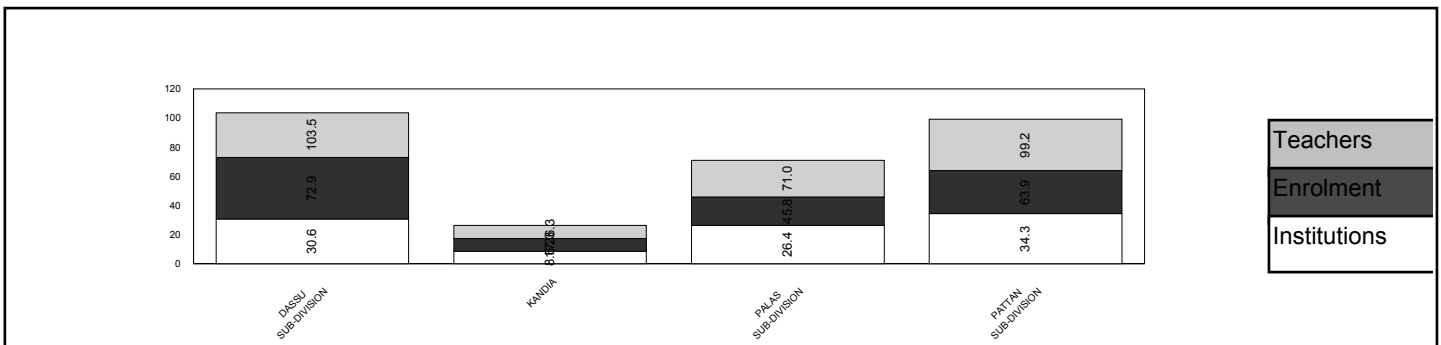
\*Pre-Primary, \*\*Hi Sec=Higher Secondary

**Level-wise Percentage of Teachers**

Teachers by Level					
	Primary	Middle	High	Hi Sec*	Total
Male	1,402	334	158	12	1,906
Female	599	33	8	0	640
<b>Total</b>	<b>2,001</b>	<b>367</b>	<b>166</b>	<b>12</b>	<b>2,546</b>



\*Hi Sec=Higher Secondary



## KOHISTAN

	Mosque	Primary	Middle	High	Higher Sec	Total
<b>BUILDING AVAILABILITY</b>						
Available	0	1,039	69	24	1	1,133
<b>Total</b>	<b>0</b>	<b>1,039</b>	<b>69</b>	<b>24</b>	<b>1</b>	<b>1,133</b>
<b>OWNERSHIP</b>						
Govt. Building	0	728	69	24	1	822
Donated	0	306	0	0	0	306
Rent Free	0	5	0	0	0	5
<b>Total</b>	<b>0</b>	<b>1,039</b>	<b>69</b>	<b>24</b>	<b>1</b>	<b>1,133</b>
<b>TYPE OF CONSTRUCTION</b>						
Kacha	0	1	0	0	0	1
Paka	0	1,038	69	24	1	1,132
<b>Total</b>	<b>0</b>	<b>1,039</b>	<b>69</b>	<b>24</b>	<b>1</b>	<b>1,133</b>
<b>AVAILABILITY OF ELECTRICITY</b>						
Available	0	56	7	5	1	69
Not Available	0	983	62	19	0	1,064
<b>Total</b>	<b>0</b>	<b>1,039</b>	<b>69</b>	<b>24</b>	<b>1</b>	<b>1,133</b>
<b>AVAILABILITY OF DRINKING WATER</b>						
Available	0	512	28	12	1	553
Not Available	0	527	41	12	0	580
<b>Total</b>	<b>0</b>	<b>1,039</b>	<b>69</b>	<b>24</b>	<b>1</b>	<b>1,133</b>
<b>LATRINE FOR STUDENTS</b>						
Available	0	236	19	16	0	271
Not Available	0	803	50	8	1	862
<b>Total</b>	<b>0</b>	<b>1,039</b>	<b>69</b>	<b>24</b>	<b>1</b>	<b>1,133</b>
<b>BOUNDARY WALL</b>						
Available	0	306	19	6	1	332
Not Available	0	733	50	18	0	801
<b>Total</b>	<b>0</b>	<b>1,039</b>	<b>69</b>	<b>24</b>	<b>1</b>	<b>1,133</b>
<b>BUILDING CONDITION</b>						
Satisfactory	0	503	49	15	1	568
Need Repair	0	536	20	9	0	565
<b>Total</b>	<b>0</b>	<b>1,039</b>	<b>69</b>	<b>24</b>	<b>1</b>	<b>1,133</b>

# LAKKI MARWAT

No. of Tehsils

2

Area

3164

District LAKKI MARWAT has a total number of 1101 Institutions. Out of these 1038 are located in Urban areas and the remaining 63 are in Rural

The total enrolment for the district is 127265. Urban areas have an enrolment of 12842, whereas the Rural area share is 114423.

The total number of teachers is 4094, of these 467 are teaching in Urban area Institutions and 3627 are teaching in Rural areas.

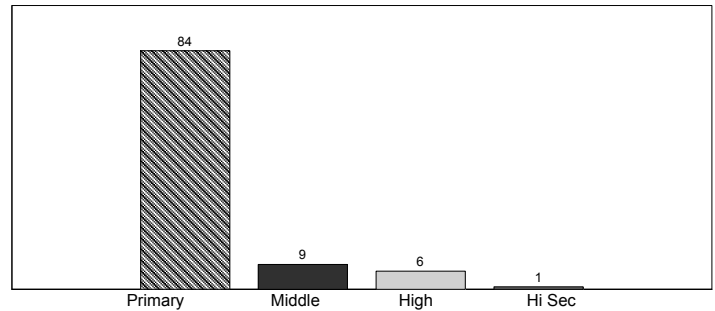


KP

**Level-wise Percentage of Institutions**

Institutions by Level					
	Primary	Middle	High	Hi Sec*	Total
Boys	613	52	53	9	727
Girls	312	44	17	1	374
<b>Total</b>	<b>925</b>	<b>96</b>	<b>70</b>	<b>10</b>	<b>1,101</b>

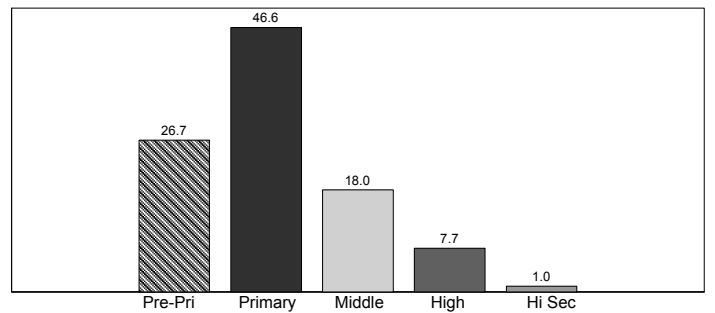
\*Hi Sec=Higher Secondary



**Stage-wise Percentage of Enrolment**

Enrolment by Stage						
	Pre-Pri*	Primary	Middle	High	Hi Sec**	Total
Boys	25,995	46,519	17,142	7,492	1,273	98,421
Girls	8,040	12,742	5,732	2,290	40	28,844
<b>Total</b>	<b>34,035</b>	<b>59,261</b>	<b>22,874</b>	<b>9,782</b>	<b>1,313</b>	<b>127,265</b>

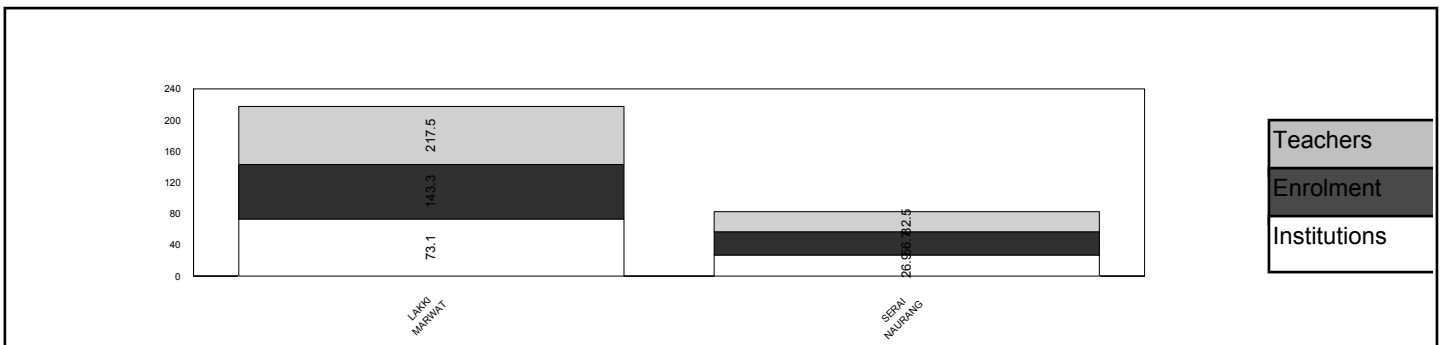
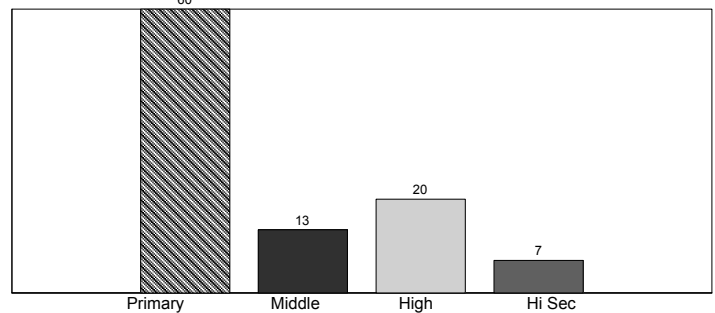
\*Pre-Primary, \*\*Hi Sec=Higher Secondary



**Level-wise Percentage of Teachers**

Teachers by Level					
	Primary	Middle	High	Hi Sec*	Total
Male	1,682	338	646	259	2,925
Female	773	208	165	23	1,169
<b>Total</b>	<b>2,455</b>	<b>546</b>	<b>811</b>	<b>282</b>	<b>4,094</b>

\*Hi Sec=Higher Secondary



## LAKKI MARWAT

	Mosque	Primary	Middle	High	Higher Sec	Total
<b>BUILDING AVAILABILITY</b>						
Available	0	925	96	70	10	1,101
<b>Total</b>	<b>0</b>	<b>925</b>	<b>96</b>	<b>70</b>	<b>10</b>	<b>1,101</b>
<b>OWNERSHIP</b>						
Govt. Building	0	845	96	69	10	1,020
Rented	0	5	0	0	0	5
Donated	0	3	0	1	0	4
Rent Free	0	71	0	0	0	71
Other Building	0	1	0	0	0	1
<b>Total</b>	<b>0</b>	<b>925</b>	<b>96</b>	<b>70</b>	<b>10</b>	<b>1,101</b>
<b>TYPE OF CONSTRUCTION</b>						
Kacha	0	1	0	0	0	1
Paka	0	900	92	58	7	1,057
Mix	0	24	4	12	3	43
<b>Total</b>	<b>0</b>	<b>925</b>	<b>96</b>	<b>70</b>	<b>10</b>	<b>1,101</b>
<b>AVAILABILITY OF ELECTRICITY</b>						
Available	0	656	76	63	10	805
Not Available	0	269	20	7	0	296
<b>Total</b>	<b>0</b>	<b>925</b>	<b>96</b>	<b>70</b>	<b>10</b>	<b>1,101</b>
<b>AVAILABILITY OF DRINKING WATER</b>						
Available	0	524	74	61	9	668
Not Available	0	401	22	9	1	433
<b>Total</b>	<b>0</b>	<b>925</b>	<b>96</b>	<b>70</b>	<b>10</b>	<b>1,101</b>
<b>LATRINE FOR STUDENTS</b>						
Available	0	712	88	69	10	879
Not Available	0	213	8	1	0	222
<b>Total</b>	<b>0</b>	<b>925</b>	<b>96</b>	<b>70</b>	<b>10</b>	<b>1,101</b>
<b>BOUNDARY WALL</b>						
Available	0	695	77	64	10	846
Not Available	0	230	19	6	0	255
<b>Total</b>	<b>0</b>	<b>925</b>	<b>96</b>	<b>70</b>	<b>10</b>	<b>1,101</b>
<b>BUILDING CONDITION</b>						
Satisfactory	0	761	83	59	7	910
Need Repair	0	164	13	11	3	191
<b>Total</b>	<b>0</b>	<b>925</b>	<b>96</b>	<b>70</b>	<b>10</b>	<b>1,101</b>

\*Higher Sec=Higher Secondary



# LOWER DIR

No. of Tehsils

8

Area

1583

District LOWER DIR has a total number of 1529 Institutions. Out of these 1501 are located in Urban areas and the remaining 28 are in Rural areas.

The total enrolment for the district is 299699. Urban areas have an enrolment of 7723, whereas the Rural area share is 291976.

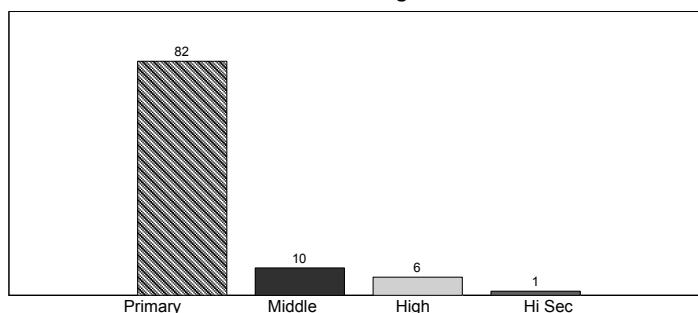
The total number of teachers is 6433, of these 192 are teaching in Urban area Institutions and 6241 are teaching in Rural areas.



KP

**Level-wise Percentage of Institutions**

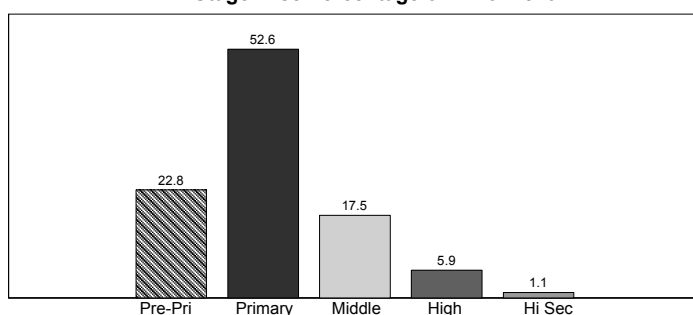
Institutions by Level					
	Primary	Middle	High	Hi Sec*	Total
Boys	835	91	66	14	1,006
Girls	426	57	32	8	523
<b>Total</b>	<b>1,261</b>	<b>148</b>	<b>98</b>	<b>22</b>	<b>1,529</b>



\*Hi Sec=Higher Secondary

**Stage-wise Percentage of Enrolment**

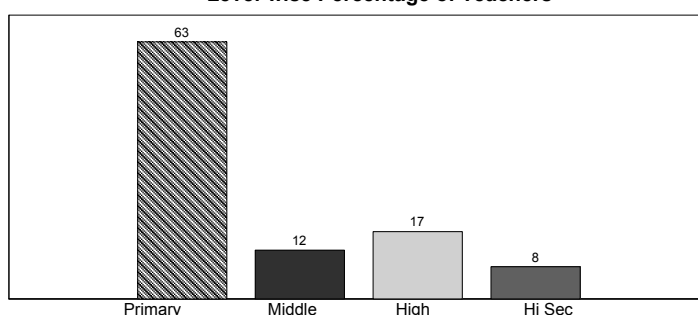
Enrolment by Stage						
	Pre-Pri*	Primary	Middle	High	Hi Sec**	Total
Boys	44,355	96,683	34,341	11,845	2,530	189,754
Girls	24,093	60,923	18,135	5,880	914	109,945
<b>Total</b>	<b>68,448</b>	<b>157,606</b>	<b>52,476</b>	<b>17,725</b>	<b>3,444</b>	<b>299,699</b>



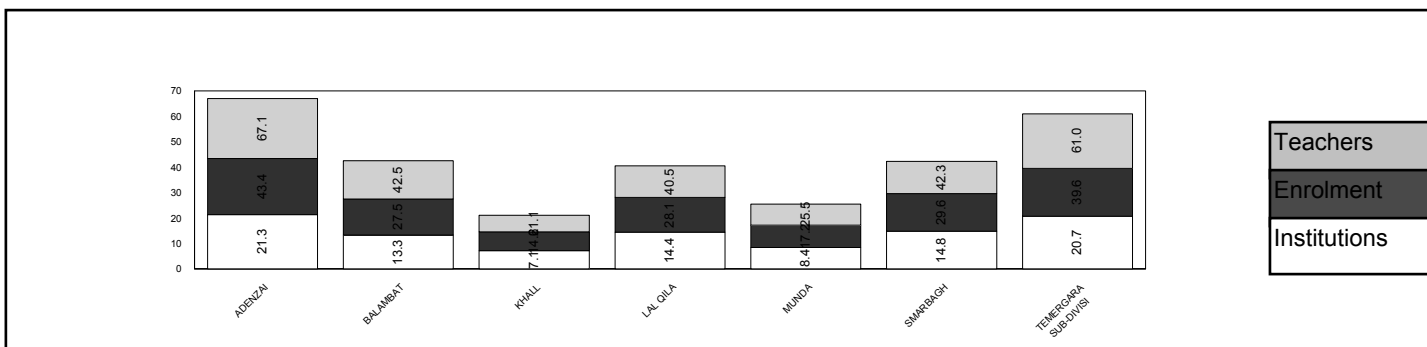
\*Pre-Primary, \*\*Hi Sec=Higher Secondary

**Level-wise Percentage of Teachers**

Teachers by Level					
	Primary	Middle	High	Hi Sec*	Total
Male	2,573	507	833	380	4,293
Female	1,504	270	236	130	2,140
<b>Total</b>	<b>4,077</b>	<b>777</b>	<b>1,069</b>	<b>510</b>	<b>6,433</b>



\*Hi Sec=Higher Secondary



**LOWER DIR**

	Mosque	Primary	Middle	High	Higher Sec	Total
<b>BUILDING AVAILABILITY</b>						
Available	0	1,261	148	98	22	1,529
<b>Total</b>	<b>0</b>	<b>1,261</b>	<b>148</b>	<b>98</b>	<b>22</b>	<b>1,529</b>
<b>OWNERSHIP</b>						
Govt. Building	0	1,087	145	96	22	1,350
Rented	0	0	1	0	0	1
Donated	0	171	0	0	0	171
Other Building	0	3	2	2	0	7
<b>Total</b>	<b>0</b>	<b>1,261</b>	<b>148</b>	<b>98</b>	<b>22</b>	<b>1,529</b>
<b>TYPE OF CONSTRUCTION</b>						
Kacha	0	178	0	0	0	178
Paka	0	1,071	141	93	22	1,327
Mix	0	12	3	1	0	16
Not Reported	0	0	4	4	0	8
<b>Total</b>	<b>0</b>	<b>1,261</b>	<b>148</b>	<b>98</b>	<b>22</b>	<b>1,529</b>
<b>AVAILABILITY OF ELECTRICITY</b>						
Available	0	782	119	87	21	1,009
Not Available	0	479	29	11	1	520
<b>Total</b>	<b>0</b>	<b>1,261</b>	<b>148</b>	<b>98</b>	<b>22</b>	<b>1,529</b>
<b>AVAILABILITY OF DRINKING WATER</b>						
Available	0	583	105	79	20	787
Not Available	0	678	43	19	2	742
<b>Total</b>	<b>0</b>	<b>1,261</b>	<b>148</b>	<b>98</b>	<b>22</b>	<b>1,529</b>
<b>LATRINE FOR STUDENTS</b>						
Available	0	981	135	89	21	1,226
Not Available	0	280	13	9	1	303
<b>Total</b>	<b>0</b>	<b>1,261</b>	<b>148</b>	<b>98</b>	<b>22</b>	<b>1,529</b>
<b>BOUNDARY WALL</b>						
Available	0	941	121	81	21	1,164
Not Available	0	320	27	17	1	365
<b>Total</b>	<b>0</b>	<b>1,261</b>	<b>148</b>	<b>98</b>	<b>22</b>	<b>1,529</b>
<b>BUILDING CONDITION</b>						
Satisfactory	0	962	139	90	18	1,209
Need Repair	0	299	9	8	4	320
<b>Total</b>	<b>0</b>	<b>1,261</b>	<b>148</b>	<b>98</b>	<b>22</b>	<b>1,529</b>

# MALAKAND PROTECTED AREA

No. of Tehsils

2

Area

952

District MALAKAND PROTECTED AREA has a total number of 689 Institutions. Out of these 666 are located in Urban areas and the remaining

The total enrolment for the district is 126614. Urban areas have an enrolment of 7300, whereas the Rural area share is 119314.

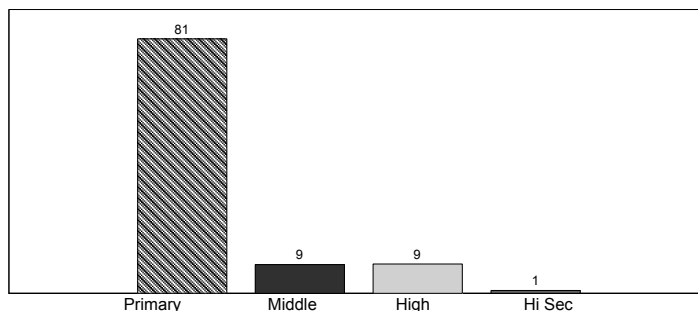
The total number of teachers is 3538, of these 181 are teaching in Urban area Institutions and 3357 are teaching in Rural areas.



KP

**Level-wise Percentage of Institutions**

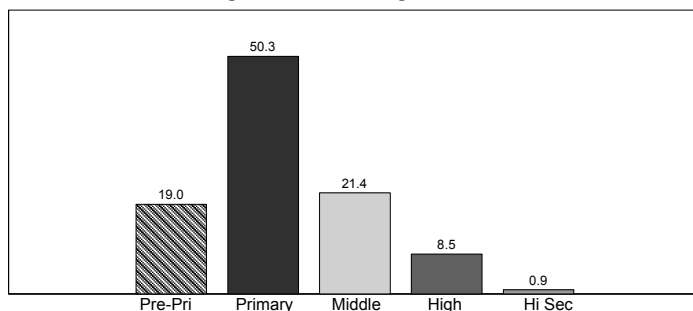
Institutions by Level					
	Primary	Middle	High	Hi Sec*	Total
Boys	337	30	43	4	414
Girls	219	33	21	2	275
<b>Total</b>	<b>556</b>	<b>63</b>	<b>64</b>	<b>6</b>	<b>689</b>



\*Hi Sec=Higher Secondary

**Stage-wise Percentage of Enrolment**

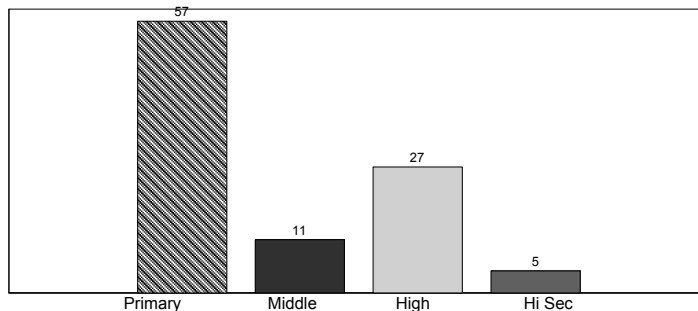
Enrolment by Stage						
	Pre-Pri*	Primary	Middle	High	Hi Sec**	Total
Boys	15,528	39,199	15,802	6,673	591	77,793
Girls	8,484	24,425	11,298	4,059	555	48,821
<b>Total</b>	<b>24,012</b>	<b>63,624</b>	<b>27,100</b>	<b>10,732</b>	<b>1,146</b>	<b>126,614</b>



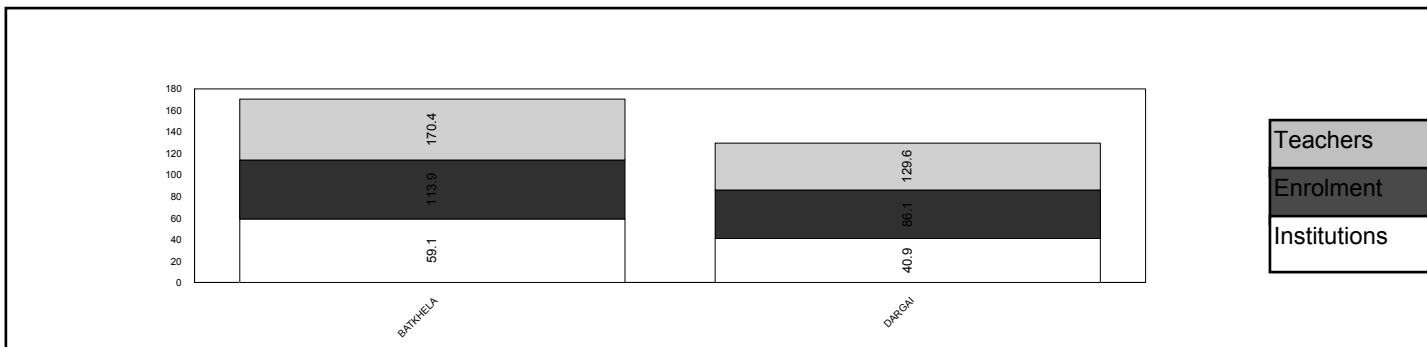
\*Pre-Primary, \*\*Hi Sec=Higher Secondary

**Level-wise Percentage of Teachers**

Teachers by Level					
	Primary	Middle	High	Hi Sec*	Total
Male	1,248	190	681	105	2,224
Female	785	208	262	59	1,314
<b>Total</b>	<b>2,033</b>	<b>398</b>	<b>943</b>	<b>164</b>	<b>3,538</b>



\*Hi Sec=Higher Secondary



**MALAKAND PROTECTED AREA**

	Mosque	Primary	Middle	High	Higher Sec	Total
<b>BUILDING AVAILABILITY</b>						
Available	0	556	63	64	6	689
<b>Total</b>	<b>0</b>	<b>556</b>	<b>63</b>	<b>64</b>	<b>6</b>	<b>689</b>
<b>OWNERSHIP</b>						
Govt. Building	0	521	63	64	6	654
Donated	0	31	0	0	0	31
Other Building	0	4	0	0	0	4
<b>Total</b>	<b>0</b>	<b>556</b>	<b>63</b>	<b>64</b>	<b>6</b>	<b>689</b>
<b>TYPE OF CONSTRUCTION</b>						
Kacha	0	35	0	0	0	35
Paka	0	499	62	60	6	627
Mix	0	22	1	4	0	27
<b>Total</b>	<b>0</b>	<b>556</b>	<b>63</b>	<b>64</b>	<b>6</b>	<b>689</b>
<b>AVAILABILITY OF ELECTRICITY</b>						
Available	0	447	59	63	6	575
Not Available	0	109	4	1	0	114
<b>Total</b>	<b>0</b>	<b>556</b>	<b>63</b>	<b>64</b>	<b>6</b>	<b>689</b>
<b>AVAILABILITY OF DRINKING WATER</b>						
Available	0	398	58	63	6	525
Not Available	0	158	5	1	0	164
<b>Total</b>	<b>0</b>	<b>556</b>	<b>63</b>	<b>64</b>	<b>6</b>	<b>689</b>
<b>LATRINE FOR STUDENTS</b>						
Available	0	467	62	64	6	599
Not Available	0	89	1	0	0	90
<b>Total</b>	<b>0</b>	<b>556</b>	<b>63</b>	<b>64</b>	<b>6</b>	<b>689</b>
<b>BOUNDARY WALL</b>						
Available	0	479	60	61	6	606
Not Available	0	77	3	3	0	83
<b>Total</b>	<b>0</b>	<b>556</b>	<b>63</b>	<b>64</b>	<b>6</b>	<b>689</b>
<b>BUILDING CONDITION</b>						
Satisfactory	0	555	63	64	6	688
Need Repair	0	1	0	0	0	1
<b>Total</b>	<b>0</b>	<b>556</b>	<b>63</b>	<b>64</b>	<b>6</b>	<b>689</b>

\*Higher Sec=Higher Secondary

# MANSEHRA

No. of Tehsils

3

Area

4579

District MANSEHRA has a total number of 2474 Institutions. Out of these 2444 are located in Urban areas and the remaining 30 are in Rural areas.

The total enrolment for the district is 250212. Urban areas have an enrolment of 8090, whereas the Rural area share is 242122.

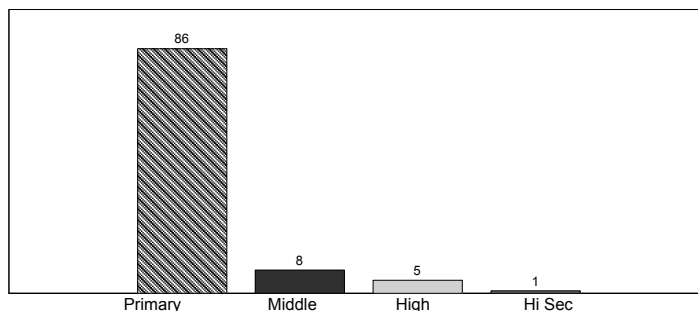
The total number of teachers is 8339, of these 345 are teaching in Urban area Institutions and 7994 are teaching in Rural areas.



KP

**Level-wise Percentage of Institutions**

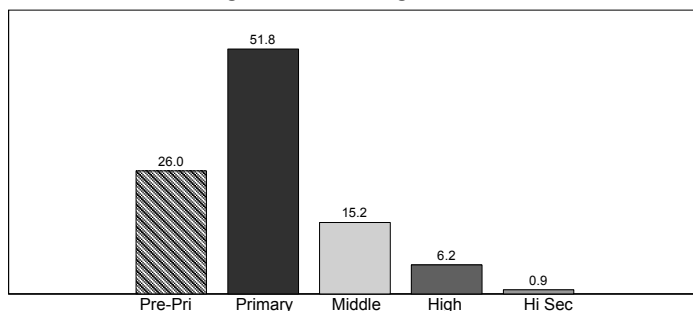
Institutions by Level					
	Primary	Middle	High	Hi Sec*	Total
Boys	1,469	133	81	15	1,698
Girls	664	71	34	7	776
<b>Total</b>	<b>2,133</b>	<b>204</b>	<b>115</b>	<b>22</b>	<b>2,474</b>



\*Hi Sec=Higher Secondary

**Stage-wise Percentage of Enrolment**

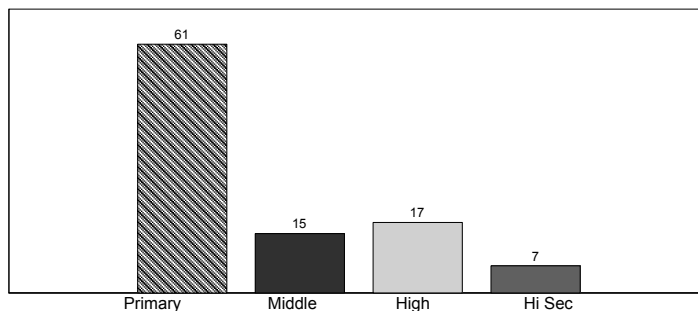
Enrolment by Stage						
	Pre-Pri*	Primary	Middle	High	Hi Sec**	Total
Boys	46,938	90,116	25,212	10,668	1,230	174,164
Girls	18,235	39,382	12,700	4,741	990	76,048
<b>Total</b>	<b>65,173</b>	<b>129,498</b>	<b>37,912</b>	<b>15,409</b>	<b>2,220</b>	<b>250,212</b>



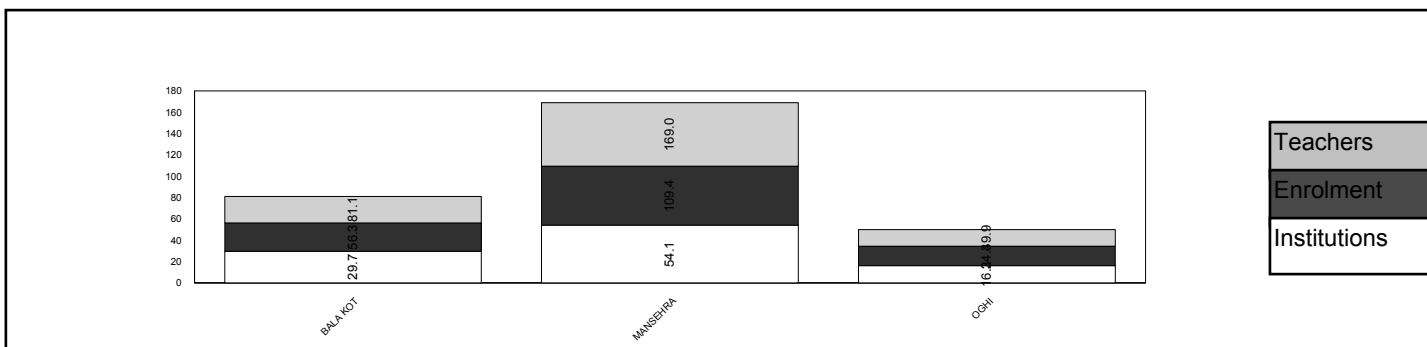
\*Pre-Primary, \*\*Hi Sec=Higher Secondary

**Level-wise Percentage of Teachers**

Teachers by Level					
	Primary	Middle	High	Hi Sec*	Total
Male	3,472	815	1,044	409	5,740
Female	1,644	403	404	149	2,600
<b>Total</b>	<b>5,116</b>	<b>1,218</b>	<b>1,448</b>	<b>558</b>	<b>8,340</b>



\*Hi Sec=Higher Secondary



**MANSEHRA**

	Mosque	Primary	Middle	High	Higher Sec	Total
<b>BUILDING AVAILABILITY</b>						
Available	0	2,071	204	115	22	2,412
Not Available	0	62	0	0	0	62
<b>Total</b>	<b>0</b>	<b>2,133</b>	<b>204</b>	<b>115</b>	<b>22</b>	<b>2,474</b>
<b>OWNERSHIP</b>						
Govt. Building	0	1,209	178	103	18	1,508
Rented	0	46	1	1	0	48
Donated	0	448	3	1	1	453
Rent Free	0	27	1	0	0	28
Other Building	0	341	21	10	3	375
No Building	0	62	0	0	0	62
<b>Total</b>	<b>0</b>	<b>2,133</b>	<b>204</b>	<b>115</b>	<b>22</b>	<b>2,474</b>
<b>TYPE OF CONSTRUCTION</b>						
Kacha	0	410	0	0	0	410
Paka	0	1,658	148	91	16	1,913
Mix	0	3	6	11	0	20
No Building	0	62	0	0	0	62
Not Reported	0	0	50	13	6	69
<b>Total</b>	<b>0</b>	<b>2,133</b>	<b>204</b>	<b>115</b>	<b>22</b>	<b>2,474</b>
<b>AVAILABILITY OF ELECTRICITY</b>						
Available	0	451	68	84	16	619
Not Available	0	1,682	136	31	6	1,855
<b>Total</b>	<b>0</b>	<b>2,133</b>	<b>204</b>	<b>115</b>	<b>22</b>	<b>2,474</b>
<b>AVAILABILITY OF DRINKING WATER</b>						
Available	0	1,182	82	90	15	1,369
Not Available	0	951	122	25	7	1,105
<b>Total</b>	<b>0</b>	<b>2,133</b>	<b>204</b>	<b>115</b>	<b>22</b>	<b>2,474</b>
<b>LATRINE FOR STUDENTS</b>						
Available	0	1,173	126	104	19	1,422
Not Available	0	960	78	11	3	1,052
<b>Total</b>	<b>0</b>	<b>2,133</b>	<b>204</b>	<b>115</b>	<b>22</b>	<b>2,474</b>
<b>BOUNDARY WALL</b>						
Available	0	956	82	71	16	1,125
Not Available	0	1,177	122	44	6	1,349
<b>Total</b>	<b>0</b>	<b>2,133</b>	<b>204</b>	<b>115</b>	<b>22</b>	<b>2,474</b>
<b>BUILDING CONDITION</b>						
Satisfactory	0	1,303	110	95	15	1,523
Need Repair	0	768	94	20	7	889
No Building	0	62	0	0	0	62
<b>Total</b>	<b>0</b>	<b>2,133</b>	<b>204</b>	<b>115</b>	<b>22</b>	<b>2,474</b>

No. of Tehsils

3

Area

1632

District MARDAN has a total number of 1662 Institutions. Out of these 1504 are located in Urban areas and the remaining 158 are in Rural areas.

The total enrolment for the district is 359402. Urban areas have an enrolment of 58279, whereas the Rural area share is 301123.

The total number of teachers is 9276, of these 1609 are teaching in Urban area Institutions and 7667 are teaching in Rural areas.

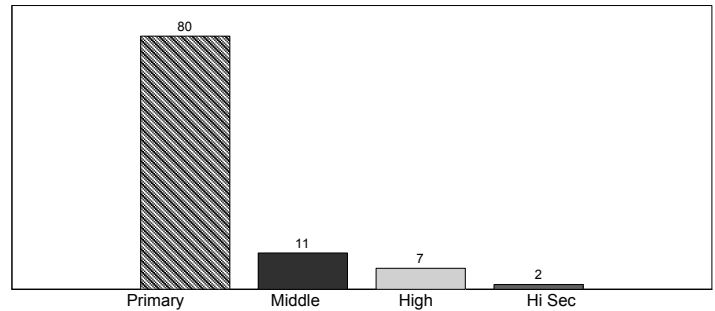


KP

Level-wise Percentage of Institutions

Institutions by Level					
	Primary	Middle	High	Hi Sec*	Total
Boys	777	90	69	16	952
Girls	557	101	42	10	710
<b>Total</b>	<b>1,334</b>	<b>191</b>	<b>111</b>	<b>26</b>	<b>1,662</b>

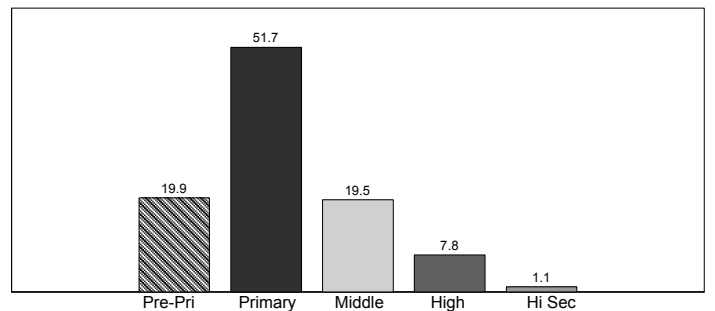
\*Hi Sec=Higher Secondary



Stage-wise Percentage of Enrolment

Enrolment by Stage						
	Pre-Pri*	Primary	Middle	High	Hi Sec**	Total
Boys	44,681	114,605	43,205	18,466	1,914	222,871
Girls	26,837	71,267	26,765	9,683	1,979	136,531
<b>Total</b>	<b>71,518</b>	<b>185,872</b>	<b>69,970</b>	<b>28,149</b>	<b>3,893</b>	<b>359,402</b>

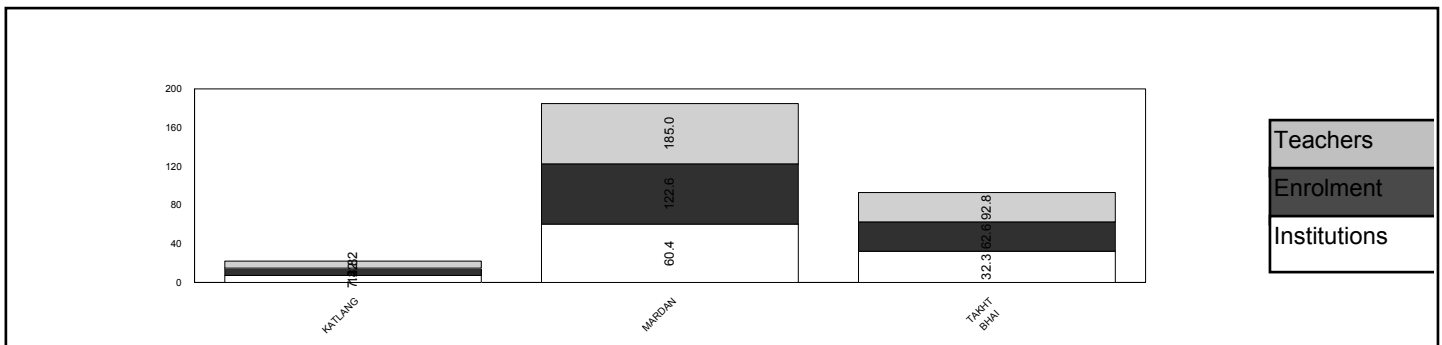
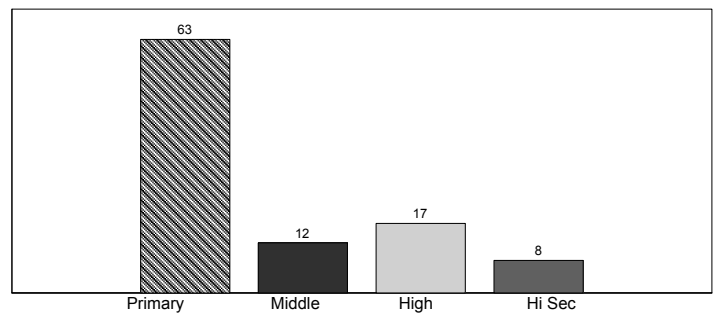
\*Pre-Primary, \*\*Hi Sec=Higher Secondary



Level-wise Percentage of Teachers

Teachers by Level					
	Primary	Middle	High	Hi Sec*	Total
Male	3,531	577	1,129	520	5,757
Female	2,267	567	461	224	3,519
<b>Total</b>	<b>5,798</b>	<b>1,144</b>	<b>1,590</b>	<b>744</b>	<b>9,276</b>

\*Hi Sec=Higher Secondary



**MARDAN**

	Mosque	Primary	Middle	High	Higher Sec	Total
<b>BUILDING AVAILABILITY</b>						
Available	0	1,334	191	111	26	1,662
<b>Total</b>	<b>0</b>	<b>1,334</b>	<b>191</b>	<b>111</b>	<b>26</b>	<b>1,662</b>
<b>OWNERSHIP</b>						
Govt. Building	0	1,272	189	111	26	1,598
Rented	0	25	0	0	0	25
Donated	0	8	1	0	0	9
Rent Free	0	15	0	0	0	15
Other Building	0	14	1	0	0	15
<b>Total</b>	<b>0</b>	<b>1,334</b>	<b>191</b>	<b>111</b>	<b>26</b>	<b>1,662</b>
<b>TYPE OF CONSTRUCTION</b>						
Kacha	0	35	0	0	0	35
Paka	0	1,011	190	108	26	1,335
Mix	0	288	1	3	0	292
<b>Total</b>	<b>0</b>	<b>1,334</b>	<b>191</b>	<b>111</b>	<b>26</b>	<b>1,662</b>
<b>AVAILABILITY OF ELECTRICITY</b>						
Available	0	1,009	174	111	26	1,320
Not Available	0	325	17	0	0	342
<b>Total</b>	<b>0</b>	<b>1,334</b>	<b>191</b>	<b>111</b>	<b>26</b>	<b>1,662</b>
<b>AVAILABILITY OF DRINKING WATER</b>						
Available	0	1,116	180	109	26	1,431
Not Available	0	218	11	2	0	231
<b>Total</b>	<b>0</b>	<b>1,334</b>	<b>191</b>	<b>111</b>	<b>26</b>	<b>1,662</b>
<b>LATRINE FOR STUDENTS</b>						
Available	0	1,204	176	110	26	1,516
Not Available	0	130	15	1	0	146
<b>Total</b>	<b>0</b>	<b>1,334</b>	<b>191</b>	<b>111</b>	<b>26</b>	<b>1,662</b>
<b>BOUNDARY WALL</b>						
Available	0	1,319	185	109	26	1,639
Not Available	0	15	6	2	0	23
<b>Total</b>	<b>0</b>	<b>1,334</b>	<b>191</b>	<b>111</b>	<b>26</b>	<b>1,662</b>
<b>BUILDING CONDITION</b>						
Satisfactory	0	1,051	182	100	22	1,355
Need Repair	0	283	9	11	4	307
<b>Total</b>	<b>0</b>	<b>1,334</b>	<b>191</b>	<b>111</b>	<b>26</b>	<b>1,662</b>

\*Higher Sec=Higher Secondary



# NOWSHERA

No. of Tehsils

2

Area

1748

District NOWSHERA has a total number of 943 Institutions. Out of these 828 are located in Urban areas and the remaining 115 are in Rural areas.

The total enrolment for the district is 176524. Urban areas have an enrolment of 35744, whereas the Rural area share is 140780.

The total number of teachers is 4871, of these 1049 are teaching in Urban area Institutions and 3822 are teaching in Rural areas.

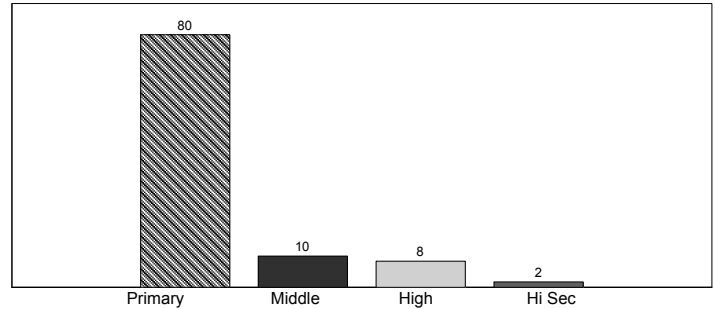


KP

**Level-wise Percentage of Institutions**

Institutions by Level					
	Primary	Middle	High	Hi Sec*	Total
Boys	426	50	58	9	543
Girls	329	44	20	7	400
<b>Total</b>	<b>755</b>	<b>94</b>	<b>78</b>	<b>16</b>	<b>943</b>

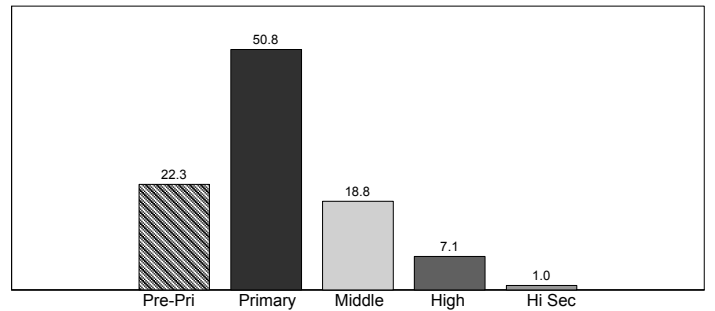
\*Hi Sec=Higher Secondary



**Stage-wise Percentage of Enrolment**

Enrolment by Stage						
	Pre-Pri*	Primary	Middle	High	Hi Sec**	Total
Boys	24,828	54,214	20,329	7,867	901	108,139
Girls	14,587	35,472	12,818	4,687	821	68,385
<b>Total</b>	<b>39,415</b>	<b>89,686</b>	<b>33,147</b>	<b>12,554</b>	<b>1,722</b>	<b>176,524</b>

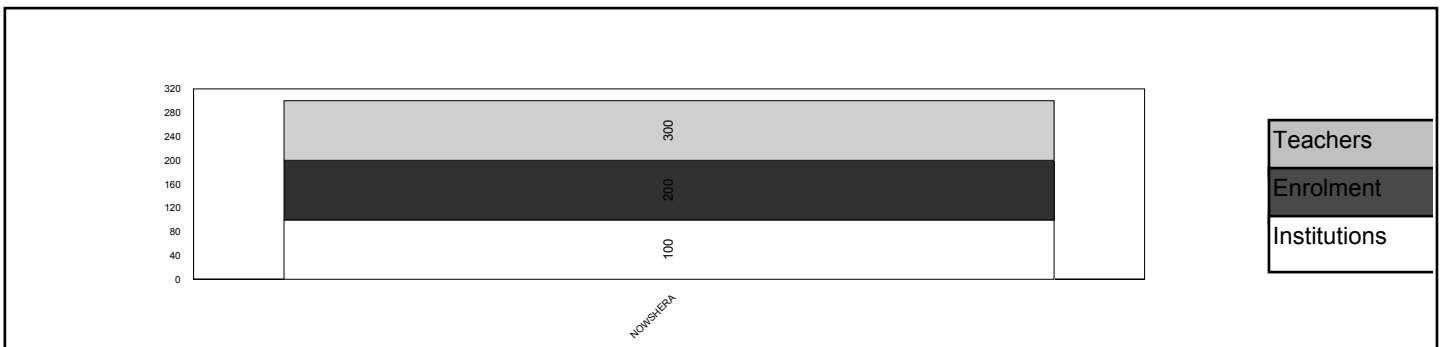
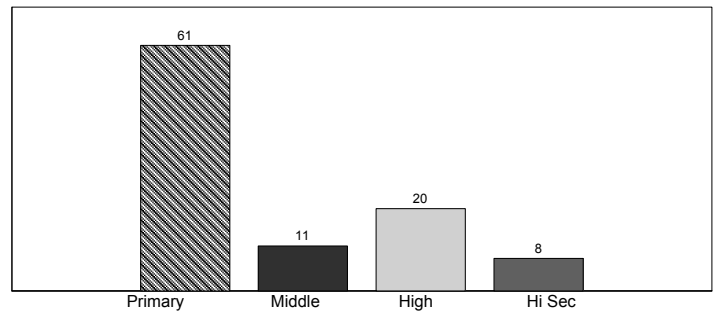
\*Pre-Primary, \*\*Hi Sec=Higher Secondary



**Level-wise Percentage of Teachers**

Teachers by Level					
	Primary	Middle	High	Hi Sec*	Total
Male	1,716	314	781	239	3,050
Female	1,235	228	206	152	1,821
<b>Total</b>	<b>2,951</b>	<b>542</b>	<b>987</b>	<b>391</b>	<b>4,871</b>

\*Hi Sec=Higher Secondary



## NOWSHERA

	Mosque	Primary	Middle	High	Higher Sec	Total
<b>BUILDING AVAILABILITY</b>						
Available	0	755	94	78	16	943
<b>Total</b>	<b>0</b>	<b>755</b>	<b>94</b>	<b>78</b>	<b>16</b>	<b>943</b>
<b>OWNERSHIP</b>						
Govt. Building	0	702	94	78	16	890
Rented	0	20	0	0	0	20
Donated	0	17	0	0	0	17
Rent Free	0	6	0	0	0	6
Other Building	0	10	0	0	0	10
<b>Total</b>	<b>0</b>	<b>755</b>	<b>94</b>	<b>78</b>	<b>16</b>	<b>943</b>
<b>TYPE OF CONSTRUCTION</b>						
Kacha	0	31	0	0	0	31
Paka	0	715	94	77	16	902
Mix	0	9	0	1	0	10
<b>Total</b>	<b>0</b>	<b>755</b>	<b>94</b>	<b>78</b>	<b>16</b>	<b>943</b>
<b>AVAILABILITY OF ELECTRICITY</b>						
Available	0	558	72	70	16	716
Not Available	0	197	22	8	0	227
<b>Total</b>	<b>0</b>	<b>755</b>	<b>94</b>	<b>78</b>	<b>16</b>	<b>943</b>
<b>AVAILABILITY OF DRINKING WATER</b>						
Available	0	561	70	72	15	718
Not Available	0	194	24	6	1	225
<b>Total</b>	<b>0</b>	<b>755</b>	<b>94</b>	<b>78</b>	<b>16</b>	<b>943</b>
<b>LATRINE FOR STUDENTS</b>						
Available	0	672	87	77	16	852
Not Available	0	83	7	1	0	91
<b>Total</b>	<b>0</b>	<b>755</b>	<b>94</b>	<b>78</b>	<b>16</b>	<b>943</b>
<b>BOUNDARY WALL</b>						
Available	0	703	92	76	16	887
Not Available	0	52	2	2	0	56
<b>Total</b>	<b>0</b>	<b>755</b>	<b>94</b>	<b>78</b>	<b>16</b>	<b>943</b>
<b>BUILDING CONDITION</b>						
Satisfactory	0	545	80	63	11	699
Need Repair	0	210	14	15	5	244
<b>Total</b>	<b>0</b>	<b>755</b>	<b>94</b>	<b>78</b>	<b>16</b>	<b>943</b>

# PESHAWAR

No. of Tehsils

1

Area

1257

District PESHAWAR has a total number of 1354 Institutions. Out of these 939 are located in Urban areas and the remaining 415 are in Rural areas.

The total enrolment for the district is 350031. Urban areas have an enrolment of 152218, whereas the Rural area share is 197813.

The total number of teachers is 9167, of these 4510 are teaching in Urban area Institutions and 4657 are teaching in Rural areas.



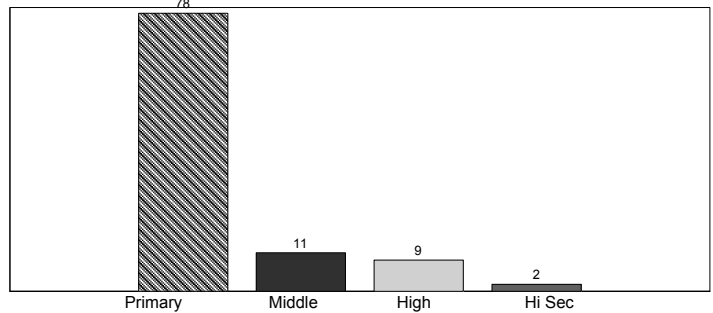
KP

### Institutions by Level

	Primary	Middle	High	Hi Sec*	Total
Boys	647	80	77	18	822
Girls	414	67	42	9	532
<b>Total</b>	<b>1,061</b>	<b>147</b>	<b>119</b>	<b>27</b>	<b>1,354</b>

\*Hi Sec=Higher Secondary

### Level-wise Percentage of Institutions

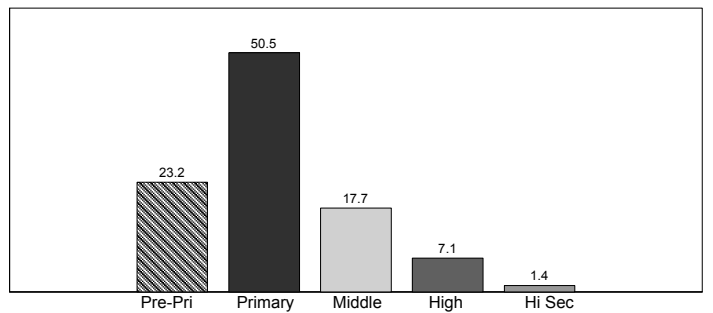


### Enrolment by Stage

	Pre-Pri*	Primary	Middle	High	Hi Sec**	Total
Boys	50,342	108,753	37,567	15,100	2,376	214,138
Girls	30,781	68,165	24,555	9,909	2,483	135,893
<b>Total</b>	<b>81,123</b>	<b>176,918</b>	<b>62,122</b>	<b>25,009</b>	<b>4,859</b>	<b>350,031</b>

\*Pre-Primary, \*\*Hi Sec=Higher Secondary

### Stage-wise Percentage of Enrolment

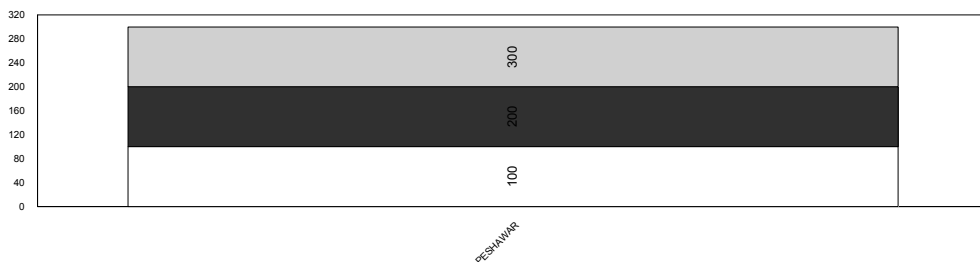
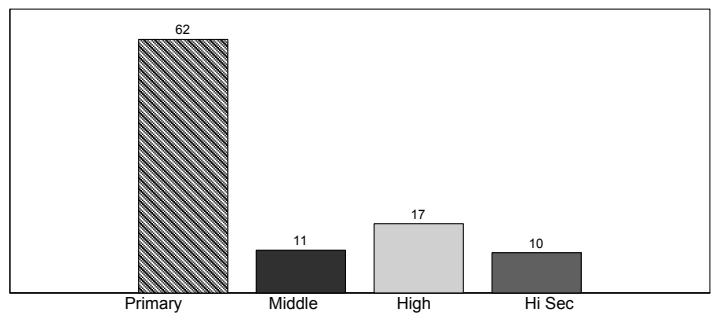


### Teachers by Level

	Primary	Middle	High	Hi Sec*	Total
Male	3,469	533	994	597	5,593
Female	2,260	431	570	313	3,574
<b>Total</b>	<b>5,729</b>	<b>964</b>	<b>1,564</b>	<b>910</b>	<b>9,167</b>

\*Hi Sec=Higher Secondary

### Level-wise Percentage of Teachers



Teachers
Enrolment
Institutions

**PESHAWAR**

	Mosque	Primary	Middle	High	Higher Sec	Total
<b>BUILDING AVAILABILITY</b>						
Available	0	1,058	147	119	27	1,351
Not Available	0	3	0	0	0	3
<b>Total</b>	<b>0</b>	<b>1,061</b>	<b>147</b>	<b>119</b>	<b>27</b>	<b>1,354</b>
<b>OWNERSHIP</b>						
Govt. Building	0	905	142	116	27	1,190
Rented	0	32	0	0	0	32
Donated	0	23	0	0	0	23
Rent Free	0	17	0	0	0	17
Other Building	0	81	5	3	0	89
No Building	0	3	0	0	0	3
<b>Total</b>	<b>0</b>	<b>1,061</b>	<b>147</b>	<b>119</b>	<b>27</b>	<b>1,354</b>
<b>TYPE OF CONSTRUCTION</b>						
Kacha	0	1	0	0	0	1
Paka	0	1,050	145	119	27	1,341
Mix	0	7	0	0	0	7
No Building	0	3	0	0	0	3
Not Reported	0	0	2	0	0	2
<b>Total</b>	<b>0</b>	<b>1,061</b>	<b>147</b>	<b>119</b>	<b>27</b>	<b>1,354</b>
<b>AVAILABILITY OF ELECTRICITY</b>						
Available	0	707	113	112	27	959
Not Available	0	354	34	7	0	395
<b>Total</b>	<b>0</b>	<b>1,061</b>	<b>147</b>	<b>119</b>	<b>27</b>	<b>1,354</b>
<b>AVAILABILITY OF DRINKING WATER</b>						
Available	0	903	132	113	27	1,175
Not Available	0	158	15	6	0	179
<b>Total</b>	<b>0</b>	<b>1,061</b>	<b>147</b>	<b>119</b>	<b>27</b>	<b>1,354</b>
<b>LATRINE FOR STUDENTS</b>						
Available	0	997	142	118	26	1,283
Not Available	0	64	5	1	1	71
<b>Total</b>	<b>0</b>	<b>1,061</b>	<b>147</b>	<b>119</b>	<b>27</b>	<b>1,354</b>
<b>BOUNDARY WALL</b>						
Available	0	1,015	144	118	27	1,304
Not Available	0	46	3	1	0	50
<b>Total</b>	<b>0</b>	<b>1,061</b>	<b>147</b>	<b>119</b>	<b>27</b>	<b>1,354</b>
<b>BUILDING CONDITION</b>						
Satisfactory	0	939	142	107	23	1,211
Need Repair	0	119	5	12	4	140
No Building	0	3	0	0	0	3
<b>Total</b>	<b>0</b>	<b>1,061</b>	<b>147</b>	<b>119</b>	<b>27</b>	<b>1,354</b>

\*Higher Sec=Higher Secondary

# SHANGLA

No. of Tehsils

2

Area

1586

District SHANGLA has a total number of 671 Institutions. Out of these 667 are located in Urban areas and the remaining 4 are in Rural areas.

The total enrolment for the district is 88989. Urban areas have an enrolment of 132, whereas the Rural area share is 88857.

The total number of teachers is 2339, of these 6 are teaching in Urban area Institutions and 2333 are teaching in Rural areas.

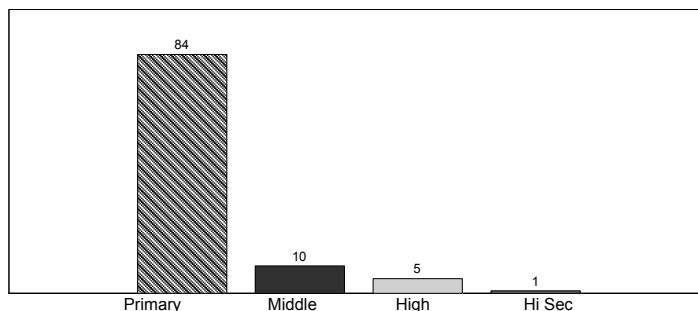


KP

**Level-wise Percentage of Institutions**

Institutions by Level					
	Primary	Middle	High	Hi Sec*	Total
Boys	413	50	31	5	499
Girls	152	15	4	1	172
<b>Total</b>	<b>565</b>	<b>65</b>	<b>35</b>	<b>6</b>	<b>671</b>

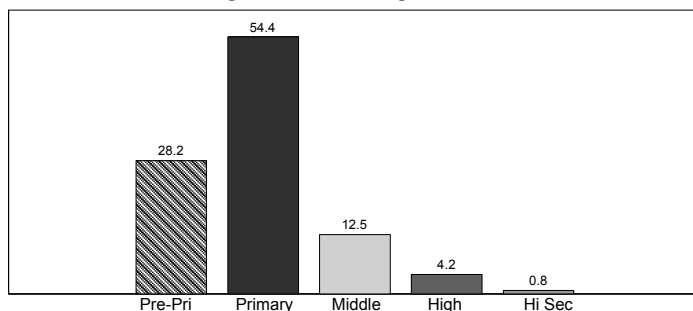
\*Hi Sec=Higher Secondary



**Stage-wise Percentage of Enrolment**

Enrolment by Stage						
	Pre-Pri*	Primary	Middle	High	Hi Sec**	Total
Boys	20,325	39,483	9,849	3,398	675	73,730
Girls	4,749	8,884	1,318	307	1	15,259
<b>Total</b>	<b>25,074</b>	<b>48,367</b>	<b>11,167</b>	<b>3,705</b>	<b>676</b>	<b>88,989</b>

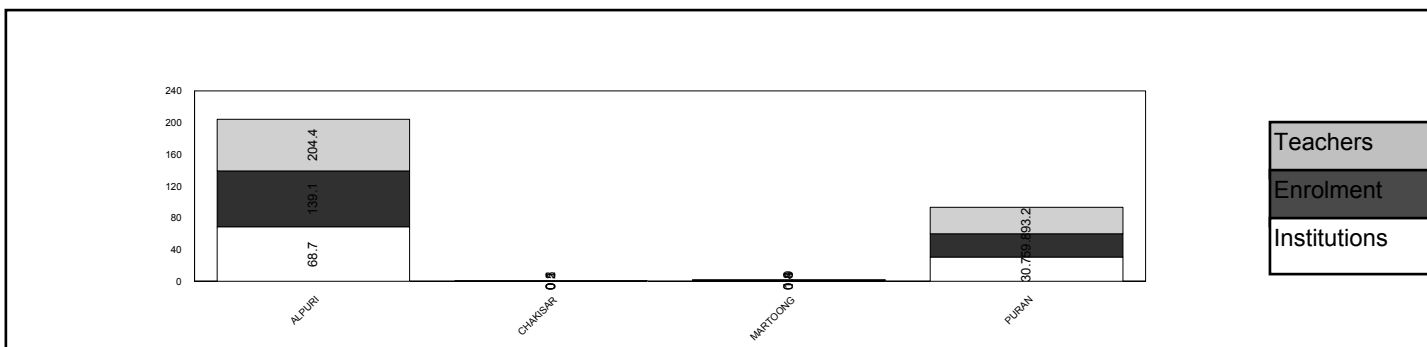
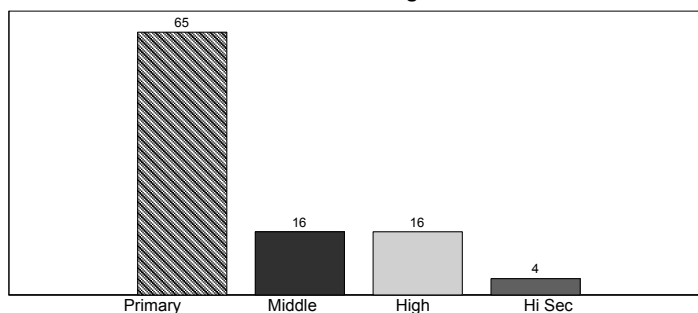
\*Pre-Primary, \*\*Hi Sec=Higher Secondary



**Level-wise Percentage of Teachers**

Teachers by Level					
	Primary	Middle	High	Hi Sec*	Total
Male	1,181	295	334	87	1,897
Female	337	69	30	8	444
<b>Total</b>	<b>1,518</b>	<b>364</b>	<b>364</b>	<b>95</b>	<b>2,341</b>

\*Hi Sec=Higher Secondary



## SHANGLA

	Mosque	Primary	Middle	High	Higher Sec	Total
<b>BUILDING AVAILABILITY</b>						
Available	0	549	65	35	6	655
Not Available	0	16	0	0	0	16
<b>Total</b>	<b>0</b>	<b>565</b>	<b>65</b>	<b>35</b>	<b>6</b>	<b>671</b>
<b>OWNERSHIP</b>						
Govt. Building	0	502	62	34	6	604
Rented	0	10	1	0	0	11
Donated	0	33	0	0	0	33
Rent Free	0	3	0	0	0	3
Other Building	0	1	2	1	0	4
No Building	0	16	0	0	0	16
<b>Total</b>	<b>0</b>	<b>565</b>	<b>65</b>	<b>35</b>	<b>6</b>	<b>671</b>
<b>TYPE OF CONSTRUCTION</b>						
Kacha	0	43	0	0	0	43
Paka	0	495	61	33	6	595
Mix	0	11	1	0	0	12
No Building	0	16	0	0	0	16
Not Reported	0	0	3	2	0	5
<b>Total</b>	<b>0</b>	<b>565</b>	<b>65</b>	<b>35</b>	<b>6</b>	<b>671</b>
<b>AVAILABILITY OF ELECTRICITY</b>						
Available	0	26	6	14	2	48
Not Available	0	539	59	21	4	623
<b>Total</b>	<b>0</b>	<b>565</b>	<b>65</b>	<b>35</b>	<b>6</b>	<b>671</b>
<b>AVAILABILITY OF DRINKING WATER</b>						
Available	0	144	21	22	2	189
Not Available	0	421	44	13	4	482
<b>Total</b>	<b>0</b>	<b>565</b>	<b>65</b>	<b>35</b>	<b>6</b>	<b>671</b>
<b>LATRINE FOR STUDENTS</b>						
Available	0	260	41	30	5	336
Not Available	0	305	24	5	1	335
<b>Total</b>	<b>0</b>	<b>565</b>	<b>65</b>	<b>35</b>	<b>6</b>	<b>671</b>
<b>BOUNDARY WALL</b>						
Available	0	225	35	26	4	290
Not Available	0	340	30	9	2	381
<b>Total</b>	<b>0</b>	<b>565</b>	<b>65</b>	<b>35</b>	<b>6</b>	<b>671</b>
<b>BUILDING CONDITION</b>						
Satisfactory	0	408	57	27	3	495
Need Repair	0	141	8	8	3	160
No Building	0	16	0	0	0	16
<b>Total</b>	<b>0</b>	<b>565</b>	<b>65</b>	<b>35</b>	<b>6</b>	<b>671</b>

# SWABI

No. of Tehsils

3

Area

1543

District SWABI has a total number of 1289 Institutions. Out of these 1193 are located in Urban areas and the remaining 96 are in Rural areas.

The total enrolment for the district is 253636. Urban areas have an enrolment of 30222, whereas the Rural area share is 223414.

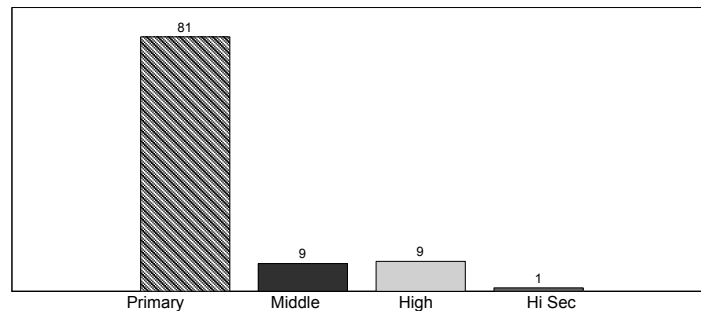
The total number of teachers is 6796, of these 830 are teaching in Urban area Institutions and 5966 are teaching in Rural areas.



KP

**Level-wise Percentage of Institutions**

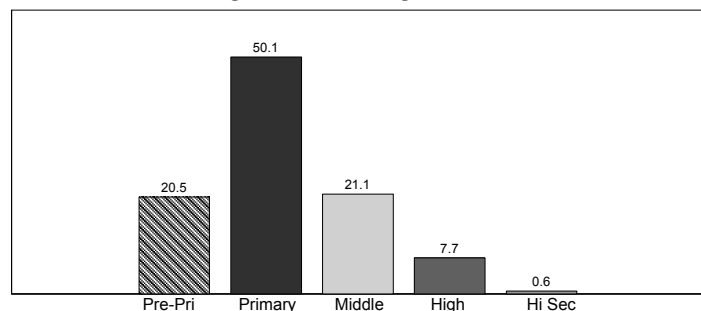
Institutions by Level					
	Primary	Middle	High	Hi Sec*	Total
Boys	601	75	75	7	758
Girls	439	38	47	7	531
<b>Total</b>	<b>1,040</b>	<b>113</b>	<b>122</b>	<b>14</b>	<b>1,289</b>



\*Hi Sec=Higher Secondary

**Stage-wise Percentage of Enrolment**

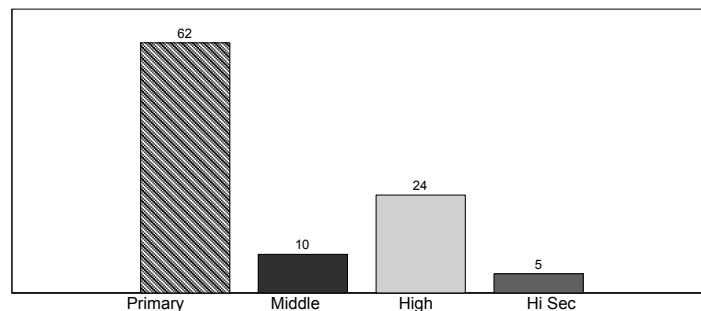
Enrolment by Stage						
	Pre-Pri*	Primary	Middle	High	Hi Sec**	Total
Boys	32,150	76,676	32,724	12,473	836	154,859
Girls	19,816	50,425	20,831	6,952	753	98,777
<b>Total</b>	<b>51,966</b>	<b>127,101</b>	<b>53,555</b>	<b>19,425</b>	<b>1,589</b>	<b>253,636</b>



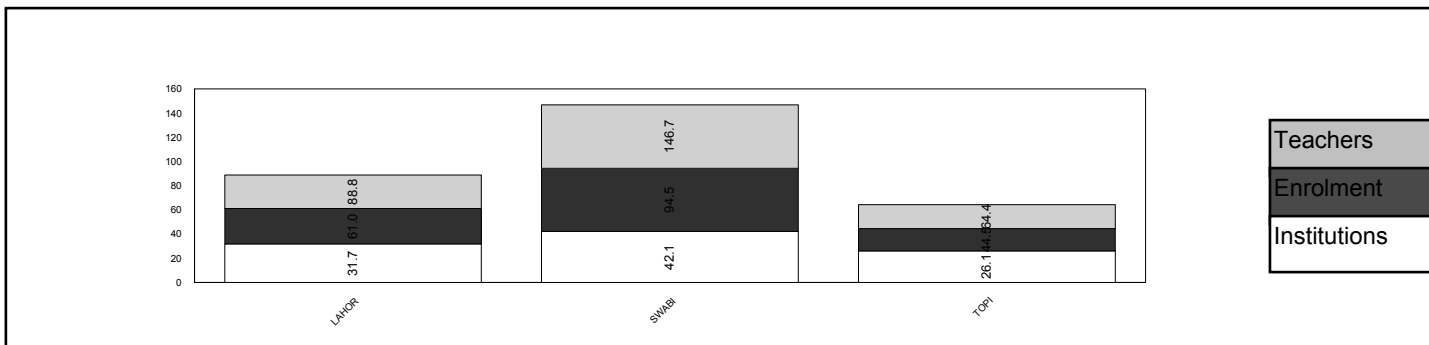
\*Pre-Primary, \*\*Hi Sec=Higher Secondary

**Level-wise Percentage of Teachers**

Teachers by Level					
	Primary	Middle	High	Hi Sec*	Total
Male	2,463	459	1,180	173	4,275
Female	1,725	187	459	150	2,521
<b>Total</b>	<b>4,188</b>	<b>646</b>	<b>1,639</b>	<b>323</b>	<b>6,796</b>



\*Hi Sec=Higher Secondary



**SWABI**

	Mosque	Primary	Middle	High	Higher Sec	Total
<b>BUILDING AVAILABILITY</b>						
Available	0	1,040	113	122	14	1,289
<b>Total</b>	<b>0</b>	<b>1,040</b>	<b>113</b>	<b>122</b>	<b>14</b>	<b>1,289</b>
<b>OWNERSHIP</b>						
Govt. Building	0	948	113	122	14	1,197
Rented	0	41	0	0	0	41
Donated	0	14	0	0	0	14
Rent Free	0	16	0	0	0	16
Other Building	0	21	0	0	0	21
<b>Total</b>	<b>0</b>	<b>1,040</b>	<b>113</b>	<b>122</b>	<b>14</b>	<b>1,289</b>
<b>TYPE OF CONSTRUCTION</b>						
Kacha	0	67	0	0	0	67
Paka	0	883	111	111	13	1,118
Mix	0	90	2	11	1	104
<b>Total</b>	<b>0</b>	<b>1,040</b>	<b>113</b>	<b>122</b>	<b>14</b>	<b>1,289</b>
<b>AVAILABILITY OF ELECTRICITY</b>						
Available	0	849	98	121	14	1,082
Not Available	0	191	15	1	0	207
<b>Total</b>	<b>0</b>	<b>1,040</b>	<b>113</b>	<b>122</b>	<b>14</b>	<b>1,289</b>
<b>AVAILABILITY OF DRINKING WATER</b>						
Available	0	910	100	117	14	1,141
Not Available	0	130	13	5	0	148
<b>Total</b>	<b>0</b>	<b>1,040</b>	<b>113</b>	<b>122</b>	<b>14</b>	<b>1,289</b>
<b>LATRINE FOR STUDENTS</b>						
Available	0	955	108	121	14	1,198
Not Available	0	85	5	1	0	91
<b>Total</b>	<b>0</b>	<b>1,040</b>	<b>113</b>	<b>122</b>	<b>14</b>	<b>1,289</b>
<b>BOUNDARY WALL</b>						
Available	0	951	105	116	13	1,185
Not Available	0	89	8	6	1	104
<b>Total</b>	<b>0</b>	<b>1,040</b>	<b>113</b>	<b>122</b>	<b>14</b>	<b>1,289</b>
<b>BUILDING CONDITION</b>						
Satisfactory	0	897	107	91	8	1,103
Need Repair	0	143	6	31	6	186
<b>Total</b>	<b>0</b>	<b>1,040</b>	<b>113</b>	<b>122</b>	<b>14</b>	<b>1,289</b>

\*Higher Sec=Higher Secondary



No. of Tehsils

2

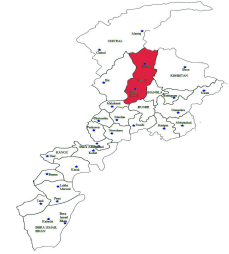
Area

5337

District SWAT has a total number of 1529 Institutions. Out of these 1446 are located in Urban areas and the remaining 83 are in Rural areas.

The total enrolment for the district is 327093. Urban areas have an enrolment of 37517, whereas the Rural area share is 289576.

The total number of teachers is 7587, of these 1102 are teaching in Urban area Institutions and 6485 are teaching in Rural areas.

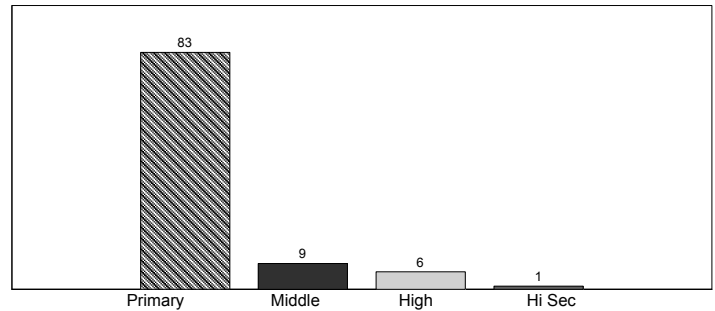


KP

Level-wise Percentage of Institutions

Institutions by Level					
	Primary	Middle	High	Hi Sec*	Total
Boys	843	84	73	13	1,013
Girls	433	56	22	5	516
<b>Total</b>	<b>1,276</b>	<b>140</b>	<b>95</b>	<b>18</b>	<b>1,529</b>

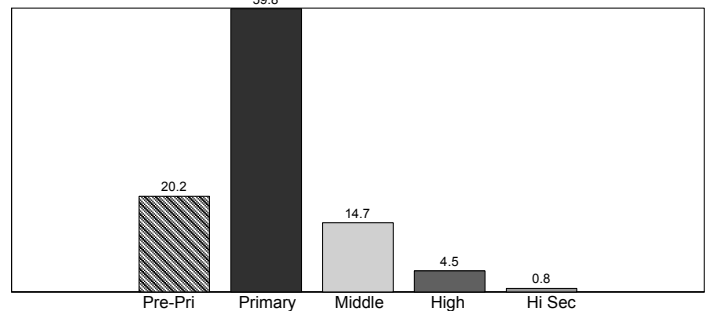
\*Hi Sec=Higher Secondary



Stage-wise Percentage of Enrolment

Enrolment by Stage						
	Pre-Pri*	Primary	Middle	High	Hi Sec**	Total
Boys	42,470	122,257	31,531	9,924	1,784	207,966
Girls	23,679	73,485	16,421	4,717	825	119,127
<b>Total</b>	<b>66,149</b>	<b>195,742</b>	<b>47,952</b>	<b>14,641</b>	<b>2,609</b>	<b>327,093</b>

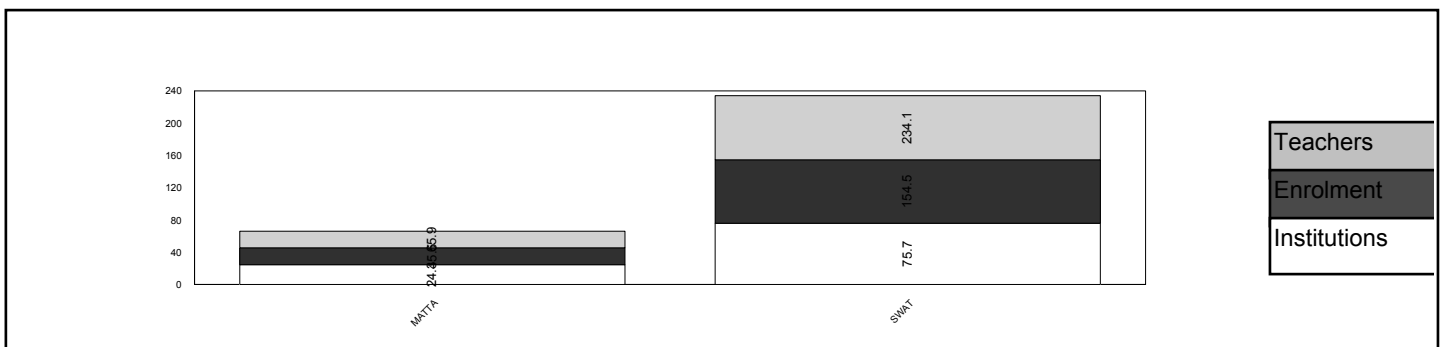
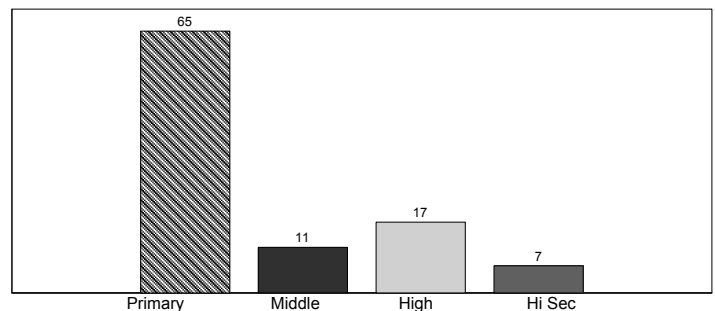
\*Pre-Primary, \*\*Hi Sec=Higher Secondary



Level-wise Percentage of Teachers

Teachers by Level					
	Primary	Middle	High	Hi Sec*	Total
Male	3,132	543	1,061	394	5,130
Female	1,766	311	265	115	2,457
<b>Total</b>	<b>4,898</b>	<b>854</b>	<b>1,326</b>	<b>509</b>	<b>7,587</b>

\*Hi Sec=Higher Secondary



SWAT						
	Mosque	Primary	Middle	High	Higher Sec	Total
<b>BUILDING AVAILABILITY</b>						
Available	0	1,273	140	95	18	1,526
Not Available	0	3	0	0	0	3
<b>Total</b>	<b>0</b>	<b>1,276</b>	<b>140</b>	<b>95</b>	<b>18</b>	<b>1,529</b>
<b>OWNERSHIP</b>						
Govt. Building	0	1,054	112	79	15	1,260
Rented	0	38	9	6	1	54
Donated	0	139	6	0	0	145
Rent Free	0	14	2	0	0	16
Other Building	0	28	11	10	2	51
No Building	0	3	0	0	0	3
<b>Total</b>	<b>0</b>	<b>1,276</b>	<b>140</b>	<b>95</b>	<b>18</b>	<b>1,529</b>
<b>TYPE OF CONSTRUCTION</b>						
Kacha	0	98	2	0	0	100
Paka	0	1,088	116	80	15	1,299
Mix	0	87	3	2	2	94
No Building	0	3	0	0	0	3
Not Reported	0	0	19	13	1	33
<b>Total</b>	<b>0</b>	<b>1,276</b>	<b>140</b>	<b>95</b>	<b>18</b>	<b>1,529</b>
<b>AVAILABILITY OF ELECTRICITY</b>						
Available	0	518	95	77	14	704
Not Available	0	758	45	18	4	825
<b>Total</b>	<b>0</b>	<b>1,276</b>	<b>140</b>	<b>95</b>	<b>18</b>	<b>1,529</b>
<b>AVAILABILITY OF DRINKING WATER</b>						
Available	0	623	86	65	15	789
Not Available	0	653	54	30	3	740
<b>Total</b>	<b>0</b>	<b>1,276</b>	<b>140</b>	<b>95</b>	<b>18</b>	<b>1,529</b>
<b>LATRINE FOR STUDENTS</b>						
Available	0	850	111	74	17	1,052
Not Available	0	426	29	21	1	477
<b>Total</b>	<b>0</b>	<b>1,276</b>	<b>140</b>	<b>95</b>	<b>18</b>	<b>1,529</b>
<b>BOUNDARY WALL</b>						
Available	0	707	86	57	13	863
Not Available	0	569	54	38	5	666
<b>Total</b>	<b>0</b>	<b>1,276</b>	<b>140</b>	<b>95</b>	<b>18</b>	<b>1,529</b>
<b>BUILDING CONDITION</b>						
Satisfactory	0	1,123	100	63	11	1,297
Need Repair	0	150	40	32	7	229
No Building	0	3	0	0	0	3
<b>Total</b>	<b>0</b>	<b>1,276</b>	<b>140</b>	<b>95</b>	<b>18</b>	<b>1,529</b>

# TANK

No. of Tehsils

1

Area

1679

District TANK has a total number of 426 Institutions. Out of these 400 are located in Urban areas and the remaining 26 are in Rural areas.

The total enrolment for the district is 44224. Urban areas have an enrolment of 5870, whereas the Rural area share is 38354.

The total number of teachers is 1528, of these 213 are teaching in Urban area Institutions and 1315 are teaching in Rural areas.

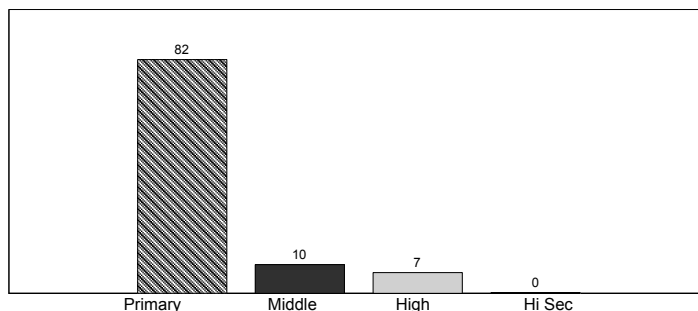


KP

**Level-wise Percentage of Institutions**

Institutions by Level					
	Primary	Middle	High	Hi Sec*	Total
Boys	215	27	24	1	267
Girls	136	16	7	0	159
<b>Total</b>	<b>351</b>	<b>43</b>	<b>31</b>	<b>1</b>	<b>426</b>

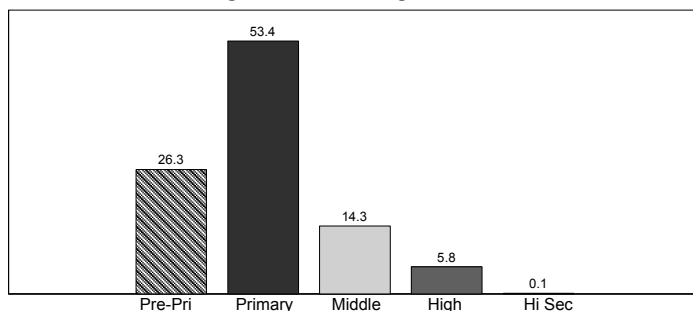
\*Hi Sec=Higher Secondary



**Stage-wise Percentage of Enrolment**

Enrolment by Stage						
	Pre-Pri*	Primary	Middle	High	Hi Sec**	Total
Boys	7,715	15,256	4,152	1,741	62	28,926
Girls	3,910	8,381	2,194	813	0	15,298
<b>Total</b>	<b>11,625</b>	<b>23,637</b>	<b>6,346</b>	<b>2,554</b>	<b>62</b>	<b>44,224</b>

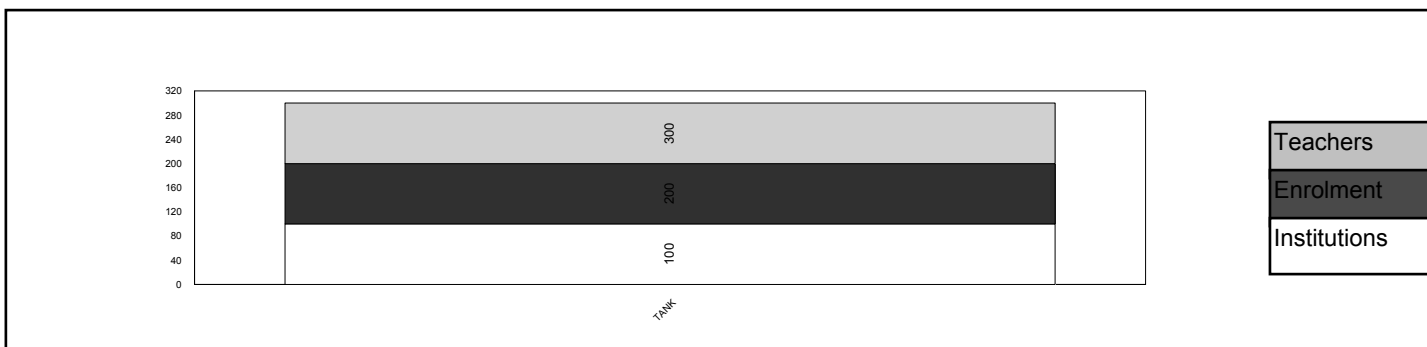
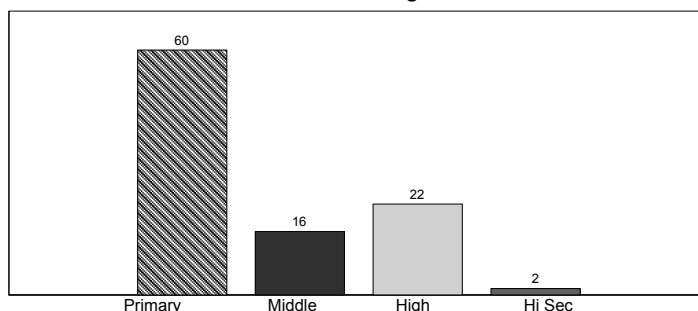
\*Pre-Primary, \*\*Hi Sec=Higher Secondary



**Level-wise Percentage of Teachers**

Teachers by Level					
	Primary	Middle	High	Hi Sec*	Total
Male	570	155	271	24	1,020
Female	353	84	71	0	508
<b>Total</b>	<b>923</b>	<b>239</b>	<b>342</b>	<b>24</b>	<b>1,528</b>

\*Hi Sec=Higher Secondary



<b>TANK</b>						
	<b>Mosque</b>	<b>Primary</b>	<b>Middle</b>	<b>High</b>	<b>Higher Sec</b>	<b>Total</b>
<b>BUILDING AVAILABILITY</b>						
Available	0	351	43	31	1	426
<b>Total</b>	<b>0</b>	<b>351</b>	<b>43</b>	<b>31</b>	<b>1</b>	<b>426</b>
<b>OWNERSHIP</b>						
Govt. Building	0	327	43	29	1	400
Rented	0	7	0	0	0	7
Donated	0	8	0	0	0	8
Rent Free	0	8	0	0	0	8
Other Building	0	1	0	2	0	3
<b>Total</b>	<b>0</b>	<b>351</b>	<b>43</b>	<b>31</b>	<b>1</b>	<b>426</b>
<b>TYPE OF CONSTRUCTION</b>						
Kacha	0	10	0	0	0	10
Paka	0	331	43	28	0	402
Mix	0	10	0	3	1	14
<b>Total</b>	<b>0</b>	<b>351</b>	<b>43</b>	<b>31</b>	<b>1</b>	<b>426</b>
<b>AVAILABILITY OF ELECTRICITY</b>						
Available	0	245	37	29	1	312
Not Available	0	106	6	2	0	114
<b>Total</b>	<b>0</b>	<b>351</b>	<b>43</b>	<b>31</b>	<b>1</b>	<b>426</b>
<b>AVAILABILITY OF DRINKING WATER</b>						
Available	0	237	28	24	1	290
Not Available	0	114	15	7	0	136
<b>Total</b>	<b>0</b>	<b>351</b>	<b>43</b>	<b>31</b>	<b>1</b>	<b>426</b>
<b>LATRINE FOR STUDENTS</b>						
Available	0	314	39	23	1	377
Not Available	0	37	4	8	0	49
<b>Total</b>	<b>0</b>	<b>351</b>	<b>43</b>	<b>31</b>	<b>1</b>	<b>426</b>
<b>BOUNDARY WALL</b>						
Available	0	312	33	26	0	371
Not Available	0	39	10	5	1	55
<b>Total</b>	<b>0</b>	<b>351</b>	<b>43</b>	<b>31</b>	<b>1</b>	<b>426</b>
<b>BUILDING CONDITION</b>						
Satisfactory	0	344	33	19	0	396
Need Repair	0	7	10	12	1	30
<b>Total</b>	<b>0</b>	<b>351</b>	<b>43</b>	<b>31</b>	<b>1</b>	<b>426</b>

\*Higher Sec=Higher Secondary

No. of Tehsils

Area

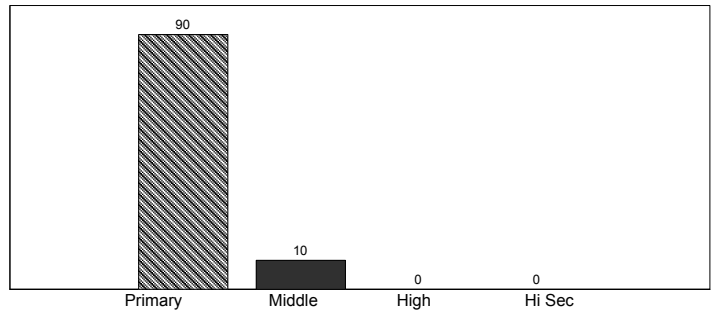
KP

**Institutions by Level**

	Primary	Middle	High	Hi Sec*	Total
Boys	58	8	0	0	66
Girls	12	0	0	0	12
<b>Total</b>	<b>70</b>	<b>8</b>	<b>0</b>	<b>0</b>	<b>78</b>

\*Hi Sec=Higher Secondary

**Level-wise Percentage of Institutions**

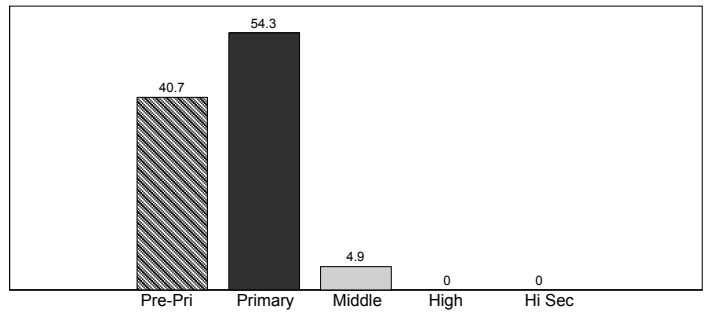


**Enrolment by Stage**

	Pre-Pri*	Primary	Middle	High	Hi Sec**	Total
Boys	2,030	2,697	279	0	0	5,006
Girls	272	375	0	0	0	647
<b>Total</b>	<b>2,302</b>	<b>3,072</b>	<b>279</b>	<b>0</b>	<b>0</b>	<b>5,653</b>

\*Pre-Primary, \*\*Hi Sec=Higher Secondary

**Stage-wise Percentage of Enrolment**

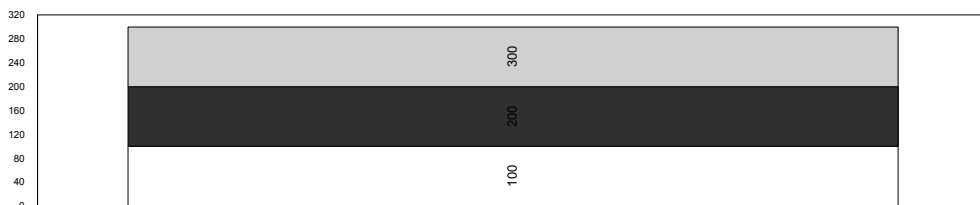
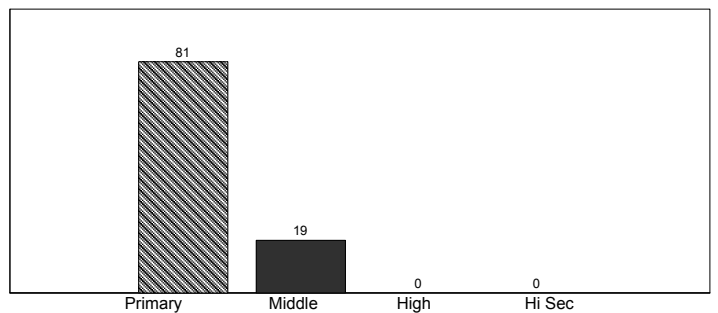


**Teachers by Level**

	Primary	Middle	High	Hi Sec*	Total
Male	103	26	0	0	129
Female	11	0	0	0	11
<b>Total</b>	<b>114</b>	<b>26</b>	<b>0</b>	<b>0</b>	<b>140</b>

\*Hi Sec=Higher Secondary

**Level-wise Percentage of Teachers**



Teachers
Enrolment
Institutions

FRKMLA  
D/10/A

**TORGHAR**

	Mosque	Primary	Middle	High	Higher Sec	Total
<b>BUILDING AVAILABILITY</b>						
Available	0	70	8	0	0	78
<b>Total</b>	<b>0</b>	<b>70</b>	<b>8</b>	<b>0</b>	<b>0</b>	<b>78</b>
<b>OWNERSHIP</b>						
Govt. Building	0	48	8	0	0	56
Donated	0	13	0	0	0	13
Rent Free	0	5	0	0	0	5
Other Building	0	4	0	0	0	4
<b>Total</b>	<b>0</b>	<b>70</b>	<b>8</b>	<b>0</b>	<b>0</b>	<b>78</b>
<b>TYPE OF CONSTRUCTION</b>						
Kacha	0	4	0	0	0	4
Paka	0	66	8	0	0	74
<b>Total</b>	<b>0</b>	<b>70</b>	<b>8</b>	<b>0</b>	<b>0</b>	<b>78</b>
<b>AVAILABILITY OF ELECTRICITY</b>						
Available	0	1	0	0	0	1
Not Available	0	69	8	0	0	77
<b>Total</b>	<b>0</b>	<b>70</b>	<b>8</b>	<b>0</b>	<b>0</b>	<b>78</b>
<b>AVAILABILITY OF DRINKING WATER</b>						
Available	0	12	0	0	0	12
Not Available	0	58	8	0	0	66
<b>Total</b>	<b>0</b>	<b>70</b>	<b>8</b>	<b>0</b>	<b>0</b>	<b>78</b>
<b>LATRINE FOR STUDENTS</b>						
Available	0	24	2	0	0	26
Not Available	0	46	6	0	0	52
<b>Total</b>	<b>0</b>	<b>70</b>	<b>8</b>	<b>0</b>	<b>0</b>	<b>78</b>
<b>BOUNDARY WALL</b>						
Available	0	32	3	0	0	35
Not Available	0	38	5	0	0	43
<b>Total</b>	<b>0</b>	<b>70</b>	<b>8</b>	<b>0</b>	<b>0</b>	<b>78</b>
<b>BUILDING CONDITION</b>						
Satisfactory	0	12	5	0	0	17
Need Repair	0	58	3	0	0	61
<b>Total</b>	<b>0</b>	<b>70</b>	<b>8</b>	<b>0</b>	<b>0</b>	<b>78</b>

# UPPER DIR

No. of Tehsils

4

Area

3699

District UPPER DIR has a total number of 937 Institutions. Out of these 923 are located in Urban areas and the remaining 14 are in Rural areas.

The total enrolment for the district is 184354. Urban areas have an enrolment of 4584, whereas the Rural area share is 179770.

The total number of teachers is 3448, of these 108 are teaching in Urban area Institutions and 3340 are teaching in Rural areas.

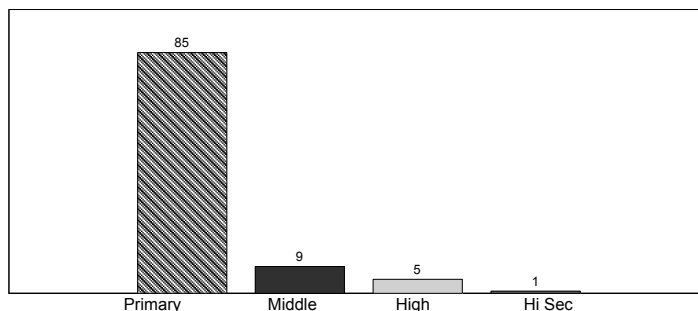


KP

**Level-wise Percentage of Institutions**

Institutions by Level					
	Primary	Middle	High	Hi Sec*	Total
Boys	585	65	37	5	692
Girls	210	24	9	2	245
<b>Total</b>	<b>795</b>	<b>89</b>	<b>46</b>	<b>7</b>	<b>937</b>

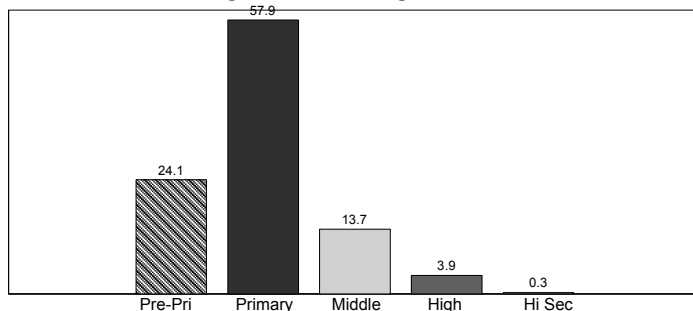
\*Hi Sec=Higher Secondary



**Stage-wise Percentage of Enrolment**

Enrolment by Stage						
	Pre-Pri*	Primary	Middle	High	Hi Sec**	Total
Boys	33,519	77,220	18,679	5,778	576	135,772
Girls	10,992	29,500	6,622	1,468	0	48,582
<b>Total</b>	<b>44,511</b>	<b>106,720</b>	<b>25,301</b>	<b>7,246</b>	<b>576</b>	<b>184,354</b>

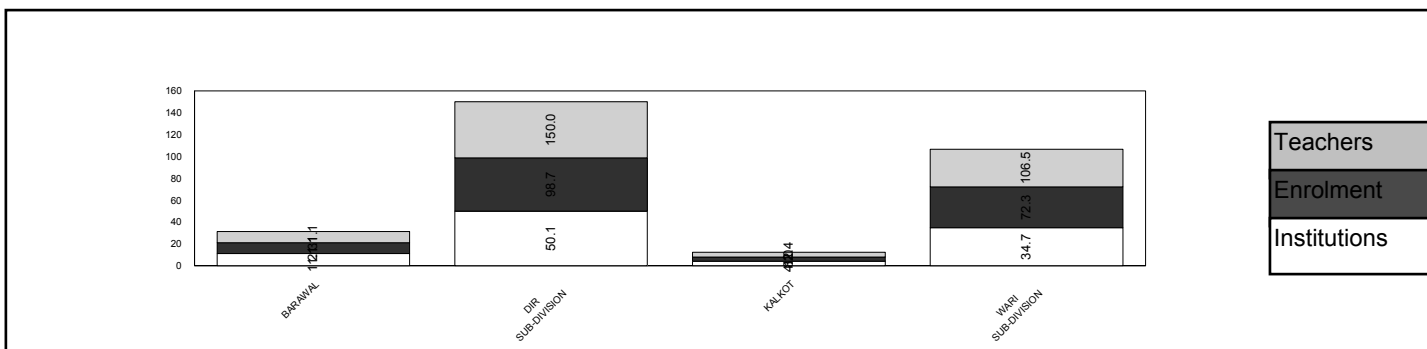
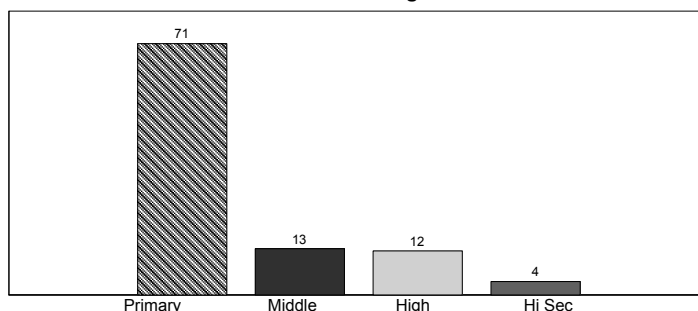
\*Pre-Primary, \*\*Hi Sec=Higher Secondary



**Level-wise Percentage of Teachers**

Teachers by Level					
	Primary	Middle	High	Hi Sec*	Total
Male	1,772	359	376	101	2,608
Female	670	91	51	28	840
<b>Total</b>	<b>2,442</b>	<b>450</b>	<b>427</b>	<b>129</b>	<b>3,448</b>

\*Hi Sec=Higher Secondary



**UPPER DIR**

	Mosque	Primary	Middle	High	Higher Sec	Total
<b>BUILDING AVAILABILITY</b>						
Available	0	795	89	46	7	937
<b>Total</b>	<b>0</b>	<b>795</b>	<b>89</b>	<b>46</b>	<b>7</b>	<b>937</b>
<b>OWNERSHIP</b>						
Govt. Building	0	704	88	45	7	844
Rented	0	1	0	0	0	1
Donated	0	83	0	0	0	83
Rent Free	0	1	0	0	0	1
Other Building	0	6	1	1	0	8
<b>Total</b>	<b>0</b>	<b>795</b>	<b>89</b>	<b>46</b>	<b>7</b>	<b>937</b>
<b>TYPE OF CONSTRUCTION</b>						
Kacha	0	97	0	0	0	97
Paka	0	686	87	44	7	824
Mix	0	12	1	1	0	14
Not Reported	0	0	1	1	0	2
<b>Total</b>	<b>0</b>	<b>795</b>	<b>89</b>	<b>46</b>	<b>7</b>	<b>937</b>
<b>AVAILABILITY OF ELECTRICITY</b>						
Available	0	183	41	34	6	264
Not Available	0	612	48	12	1	673
<b>Total</b>	<b>0</b>	<b>795</b>	<b>89</b>	<b>46</b>	<b>7</b>	<b>937</b>
<b>AVAILABILITY OF DRINKING WATER</b>						
Available	0	300	41	32	3	376
Not Available	0	495	48	14	4	561
<b>Total</b>	<b>0</b>	<b>795</b>	<b>89</b>	<b>46</b>	<b>7</b>	<b>937</b>
<b>LATRINE FOR STUDENTS</b>						
Available	0	608	79	45	7	739
Not Available	0	187	10	1	0	198
<b>Total</b>	<b>0</b>	<b>795</b>	<b>89</b>	<b>46</b>	<b>7</b>	<b>937</b>
<b>BOUNDARY WALL</b>						
Available	0	522	54	32	5	613
Not Available	0	273	35	14	2	324
<b>Total</b>	<b>0</b>	<b>795</b>	<b>89</b>	<b>46</b>	<b>7</b>	<b>937</b>
<b>BUILDING CONDITION</b>						
Satisfactory	0	646	83	40	6	775
Need Repair	0	149	6	6	1	162
<b>Total</b>	<b>0</b>	<b>795</b>	<b>89</b>	<b>46</b>	<b>7</b>	<b>937</b>

\*Higher Sec=Higher Secondary







## THE PROVINCE OF BALOCHISTAN

Balochistan is the largest province of the country at 347,190 km<sup>2</sup> (134,051 mi<sup>2</sup>), which composes approximately 44% of the total land area of Pakistan. The population density is very low due to the mountainous terrain and scarcity of water. For administrative purposes, the province is subdivided into 30 districts.

### EDUCATION STATISTICS OF THE PROVINCE

The province of Balochistan has a total number of 12,347 institutions in public sector of education. Out of these 1,463 are located in Urban areas and the remaining 10,884 are in Rural areas. The detail of institutions by level can be seen in table 1.

Table 1: Institutions by Level

Institutions by Level						
	Mosque	Primary	Middle	High	H. Sec	Total
<b>Boys</b>	-	7,781	630	527	1	8,939
<b>Girls</b>	-	2,773	428	207	0	3,408
<b>Total</b>	-	10,554	1,058	734	1	12,347

The total enrolment for the district is 1,072,272. Urban areas have an enrolment of 324,133 whereas the Rural area's share is 748,139. Enrolment by stage is reflected in table 2.

Table 2: Enrolment by Stage

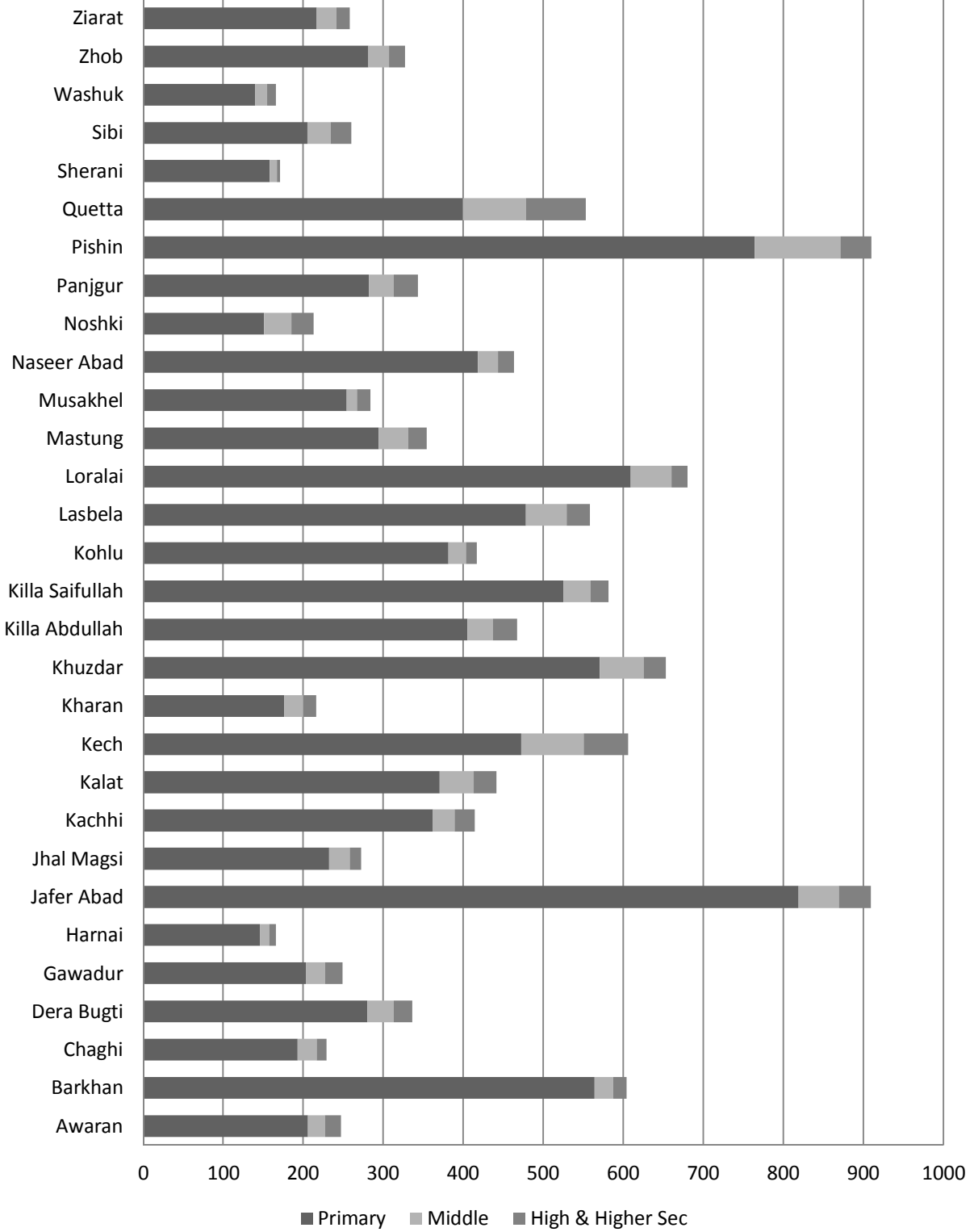
Enrolment by Stage						
	Pre-Primary	Primary	Middle	High	H. Sec	Total
<b>Boys</b>	188,860	335,600	81,120	36,902	6	642,488
<b>Girls</b>	124,026	240,083	46,098	19,567	10	429,784
<b>Total</b>	312,886	575,683	127,218	56,469	16	1,072,272

The total number of teachers is 42,317, of these 12,996 are teaching in Urban area institutions and 29,321 are teaching in Rural areas of the Province. The detail of teaching staff by level is shown in table 3.

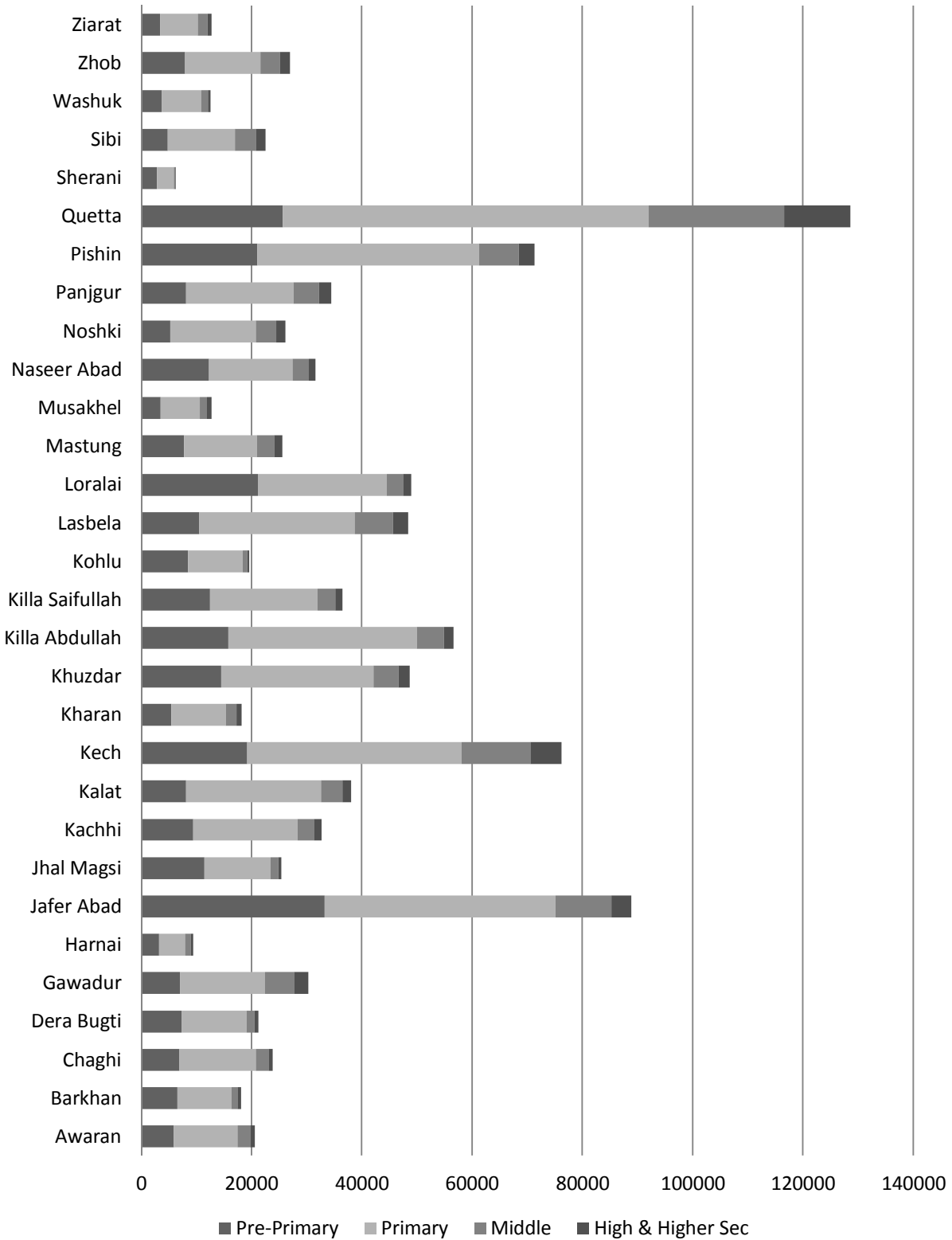
Table 3: Teachers by Level

Teachers by Level						
	Mosque	Primary	Middle	High	H. Sec	Total
<b>Boys</b>	-	12,263	6,191	10,459	41	28,954
<b>Girls</b>	-	5,001	3,471	4,891	-	13,363
<b>Total</b>	-	17,264	9,662	15,350	41	42,317

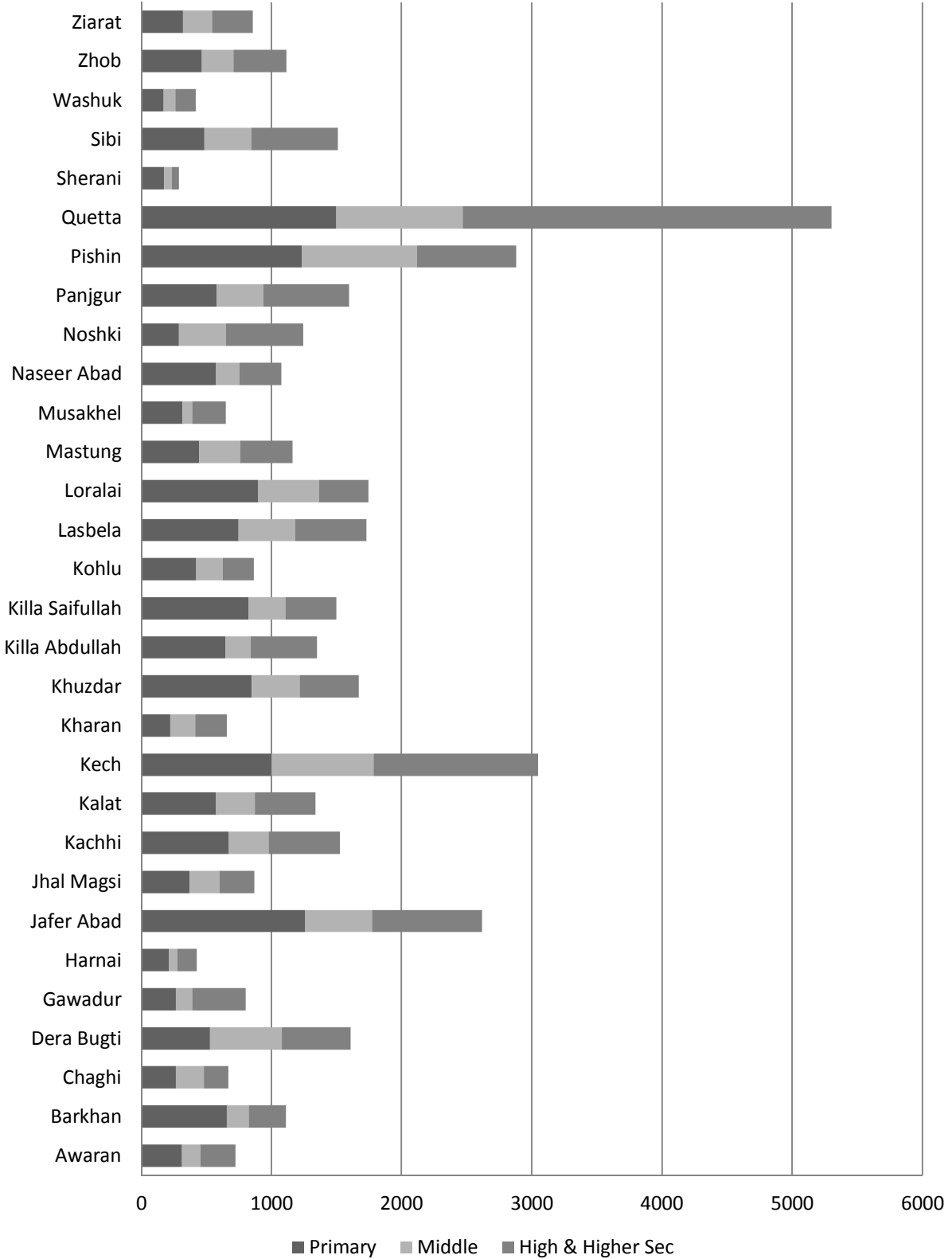
## Institutions by District and Level



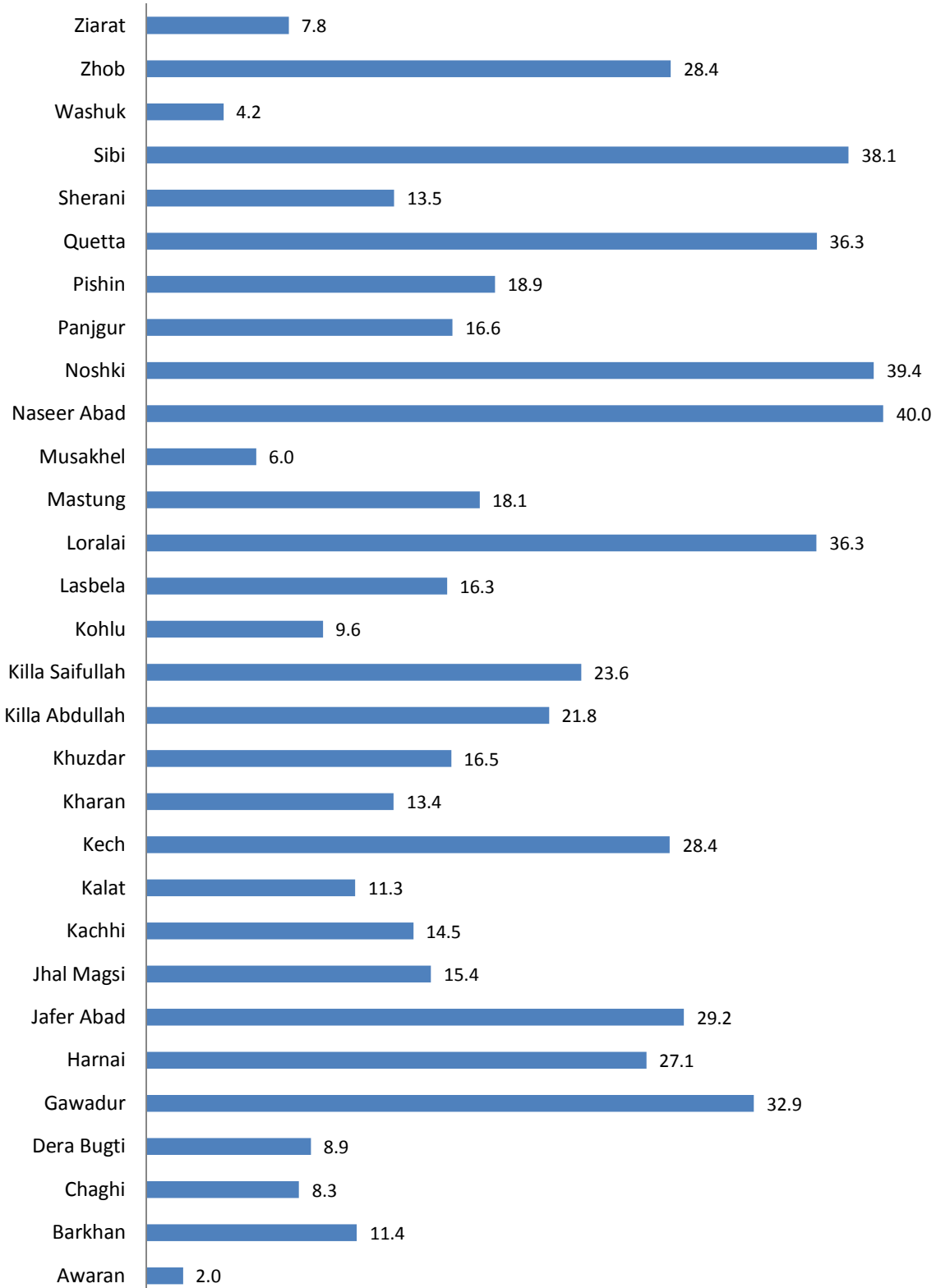
## Enrolment by District and Stage



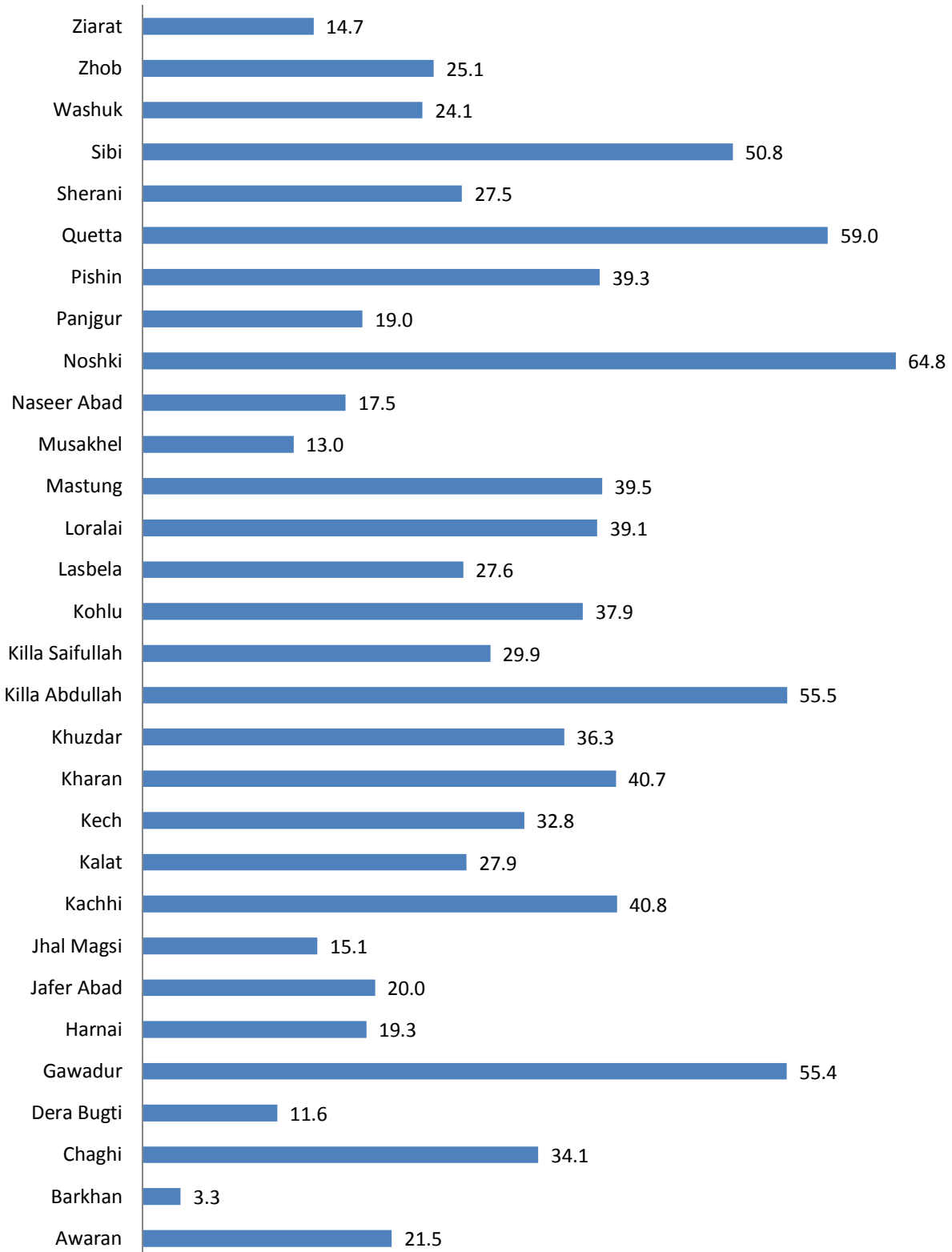
## Teachers by District and Level



## % of Institutions having Electricity

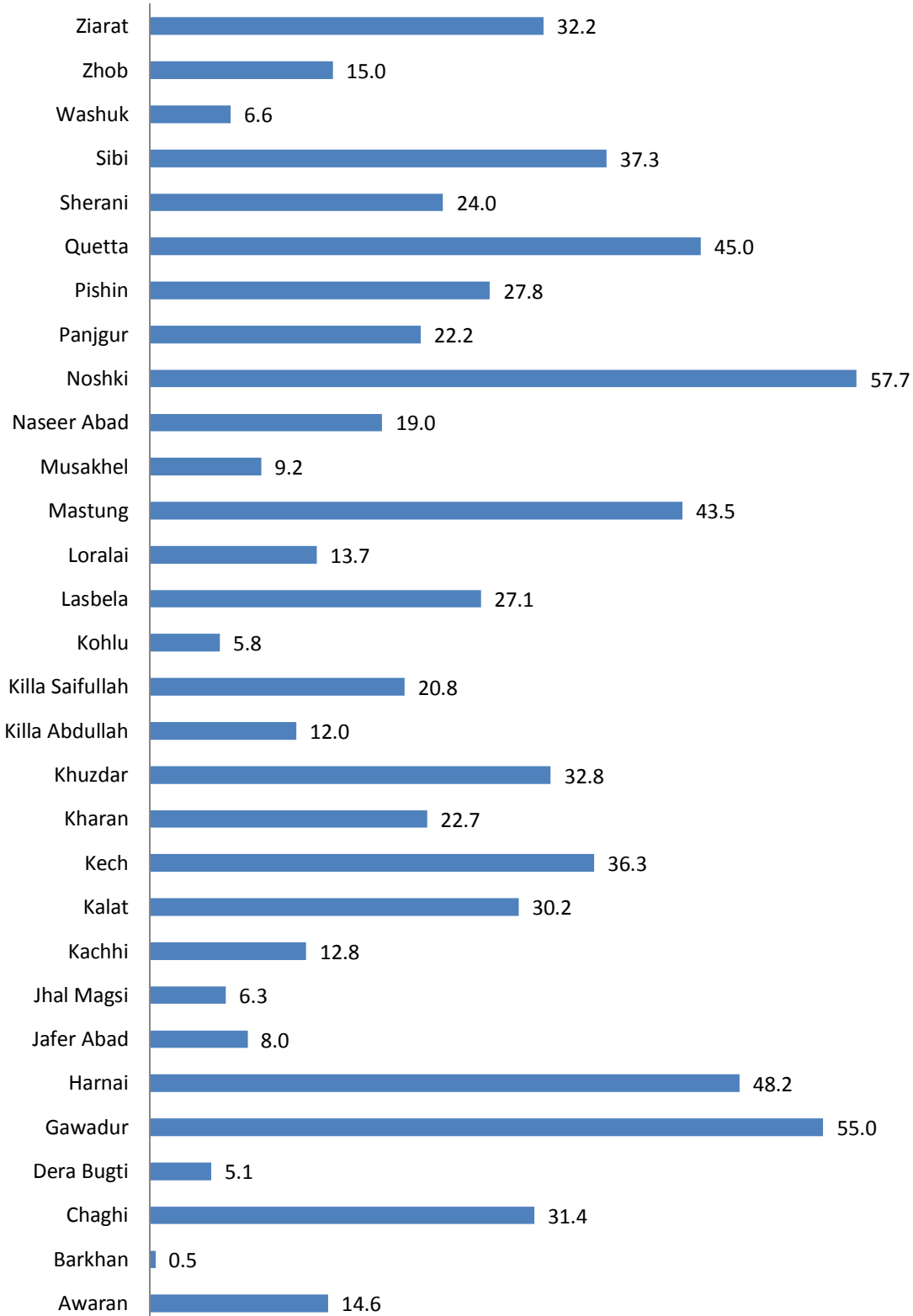


## % of Institutions having Drinking Water

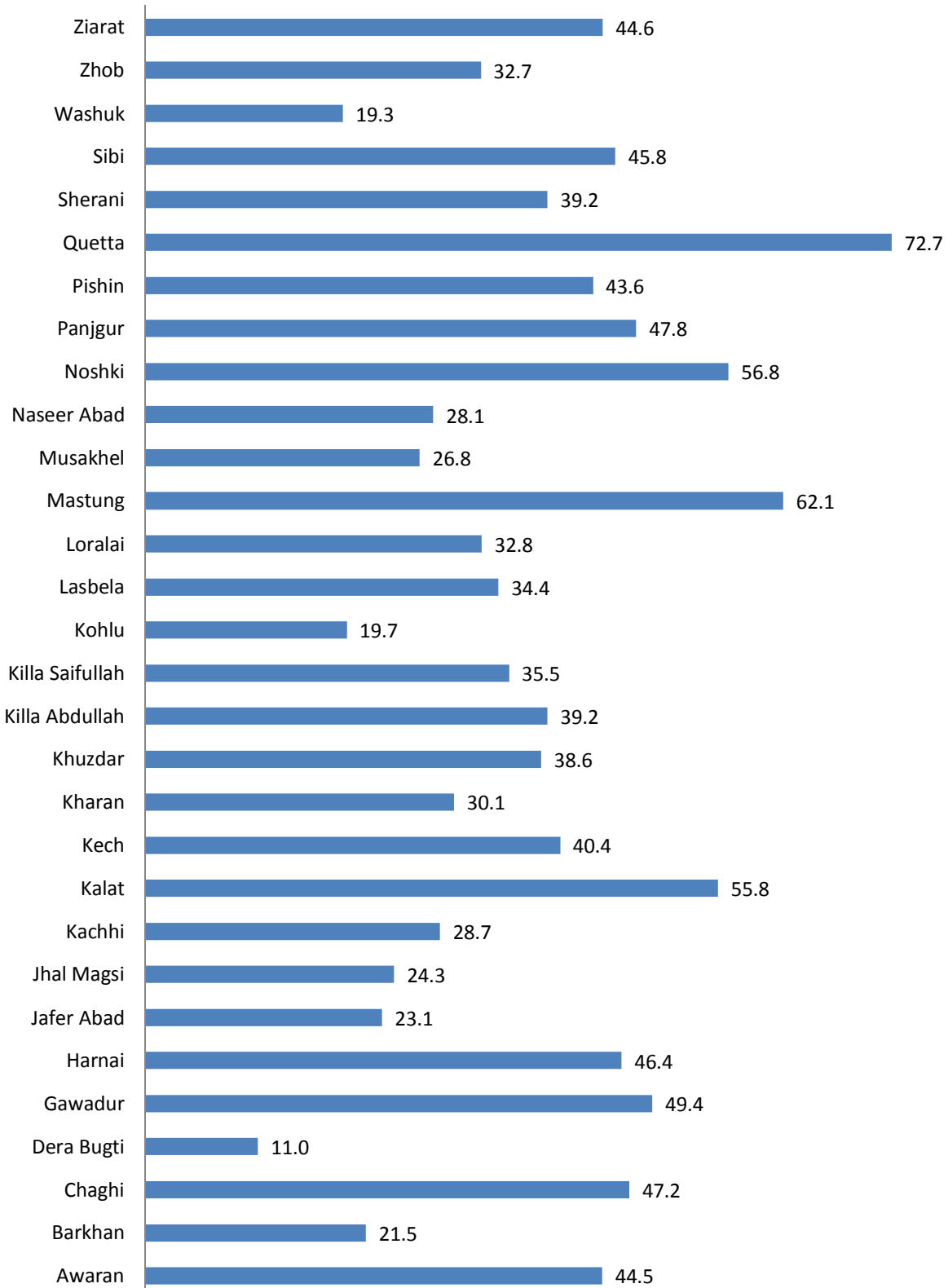




## % of Institutions having Toilets for Students



## % of Institutions having Boundarywall



## Awaran

No. of Tehsils

4

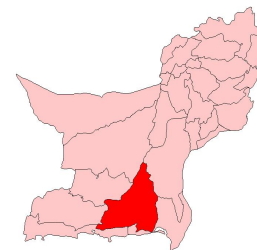
Area

21630

District Awaran has a total number of 247 Institutions. Out of these 245 are located in Urban areas and the remaining 2 are in Rural areas.

The total enrolment for the district is 20601. Urban areas have an enrolment of 282, whereas the Rural area share is 20319.

The total number of teachers is 723, of these 4 are teaching in Urban area Institutions and 719 are teaching in Rural areas.

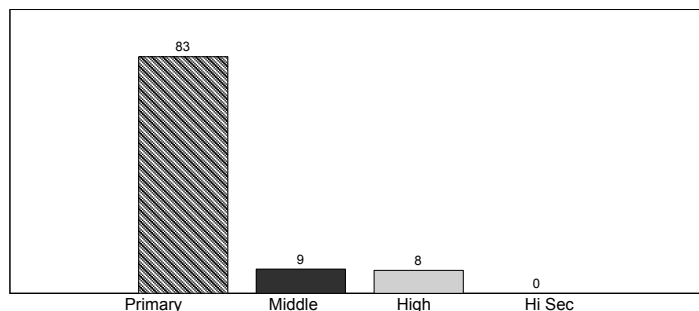


**Baluchistan**

**Level-wise Percentage of Institutions**

Institutions by Level					
	Primary	Middle	High	Hi Sec*	Total
Boys	158	16	16	0	190
Girls	48	5	4	0	57
<b>Total</b>	<b>206</b>	<b>21</b>	<b>20</b>	<b>0</b>	<b>247</b>

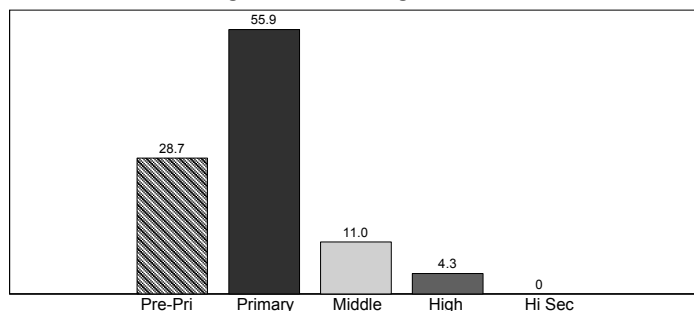
\*Hi Sec=Higher Secondary



**Stage-wise Percentage of Enrolment**

Enrolment by Stage						
	Pre-Pri*	Primary	Middle	High	Hi Sec**	Total
Boys	4,729	9,002	1,924	754	0	16,409
Girls	1,190	2,517	344	141	0	4,192
<b>Total</b>	<b>5,919</b>	<b>11,519</b>	<b>2,268</b>	<b>895</b>	<b>0</b>	<b>20,601</b>

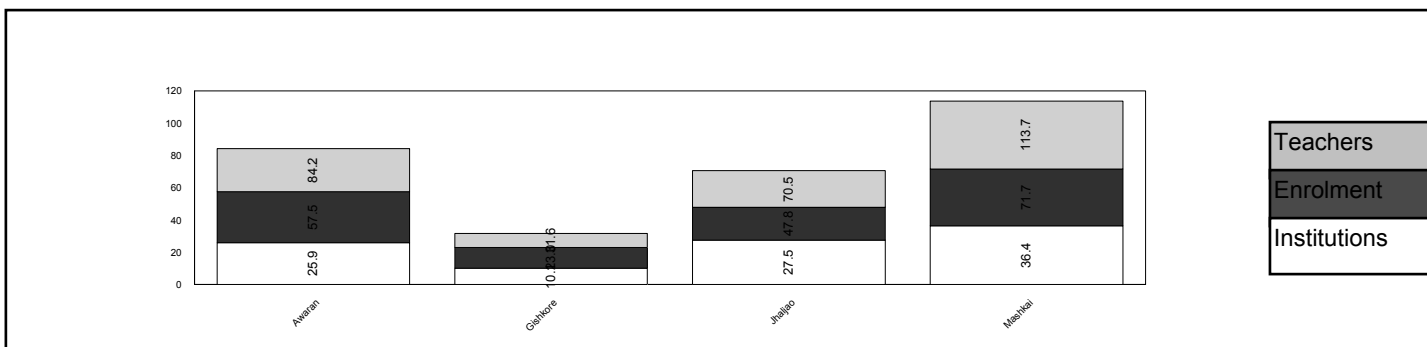
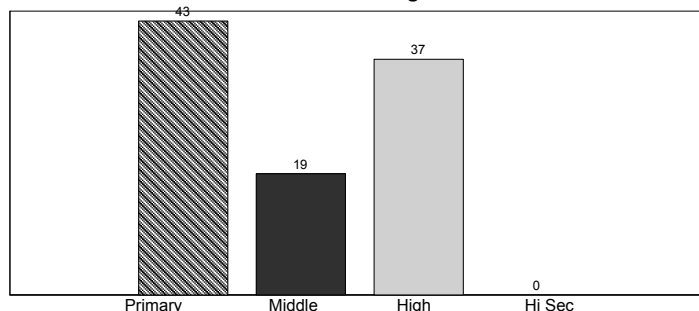
\*Pre-Primary, \*\*Hi Sec=Higher Secondary



**Level-wise Percentage of Teachers**

Teachers by Level					
	Primary	Middle	High	Hi Sec*	Total
Male	239	122	241	0	602
Female	75	17	29	0	121
<b>Total</b>	<b>314</b>	<b>139</b>	<b>270</b>	<b>0</b>	<b>723</b>

\*Hi Sec=Higher Secondary



Awaran						
	Mosque	Primary	Middle	High	Higher Sec	Total
<b>BUILDING AVAILABILITY</b>						
Available	0	194	21	20	0	235
Not Available	0	12	0	0	0	12
<b>Total</b>	<b>0</b>	<b>206</b>	<b>21</b>	<b>20</b>	<b>0</b>	<b>247</b>
<b>OWNERSHIP</b>						
Govt. Building	0	192	21	20	0	233
Donated	0	2	0	0	0	2
No Building	0	12	0	0	0	12
<b>Total</b>	<b>0</b>	<b>206</b>	<b>21</b>	<b>20</b>	<b>0</b>	<b>247</b>
<b>TYPE OF CONSTRUCTION</b>						
Kacha	0	15	0	0	0	15
Paka	0	179	19	15	0	213
Mix	0	0	2	5	0	7
No Building	0	12	0	0	0	12
<b>Total</b>	<b>0</b>	<b>206</b>	<b>21</b>	<b>20</b>	<b>0</b>	<b>247</b>
<b>AVAILABILITY OF ELECTRICITY</b>						
Available	0	2	0	3	0	5
Not Available	0	13	3	3	0	19
Not Reported	0	191	18	14	0	223
<b>Total</b>	<b>0</b>	<b>206</b>	<b>21</b>	<b>20</b>	<b>0</b>	<b>247</b>
<b>AVAILABILITY OF DRINKING WATER</b>						
Available	0	37	7	9	0	53
Not Available	0	162	14	11	0	187
Not Reported	0	7	0	0	0	7
<b>Total</b>	<b>0</b>	<b>206</b>	<b>21</b>	<b>20</b>	<b>0</b>	<b>247</b>
<b>LATRINE FOR STUDENTS</b>						
Available	0	22	9	5	0	36
Not Available	0	184	12	15	0	211
<b>Total</b>	<b>0</b>	<b>206</b>	<b>21</b>	<b>20</b>	<b>0</b>	<b>247</b>
<b>BOUNDARY WALL</b>						
Available	0	78	13	19	0	110
Not Available	0	111	7	1	0	119
Not Reported	0	17	1	0	0	18
<b>Total</b>	<b>0</b>	<b>206</b>	<b>21</b>	<b>20</b>	<b>0</b>	<b>247</b>
<b>BUILDING CONDITION</b>						
Satisfactory	0	80	11	6	0	97
Need Repair	0	114	10	14	0	138
No Building	0	12	0	0	0	12
<b>Total</b>	<b>0</b>	<b>206</b>	<b>21</b>	<b>20</b>	<b>0</b>	<b>247</b>

\*Higher Sec=Higher Secondary

# Barkhan

No. of Tehsils

1

Area

3411

District Barkhan has a total number of 604 Institutions. Out of these 589 are located in Urban areas and the remaining 15 are in Rural areas.

The total enrolment for the district is 18086. Urban areas have an enrolment of 1865, whereas the Rural area share is 16221.

The total number of teachers is 1109, of these 110 are teaching in Urban area Institutions and 999 are teaching in Rural areas.



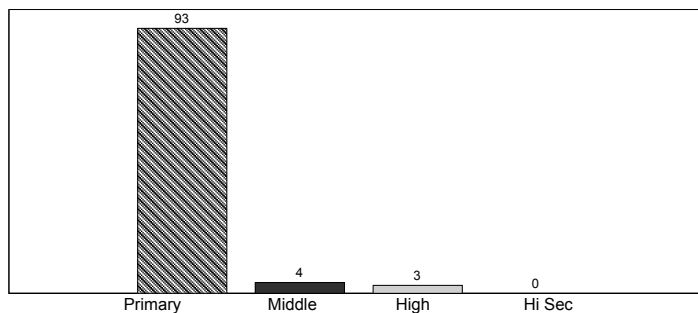
**Baluchistan**

**Institutions by Level**

	Primary	Middle	High	Hi Sec*	Total
Boys	406	12	15	0	433
Girls	158	11	2	0	171
<b>Total</b>	<b>564</b>	<b>23</b>	<b>17</b>	<b>0</b>	<b>604</b>

\*Hi Sec=Higher Secondary

**Level-wise Percentage of Institutions**

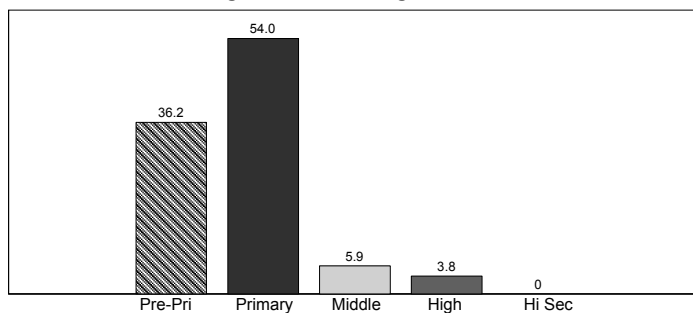


**Enrolment by Stage**

	Pre-Pri*	Primary	Middle	High	Hi Sec**	Total
Boys	4,717	6,443	846	526	0	12,532
Girls	1,839	3,323	228	164	0	5,554
<b>Total</b>	<b>6,556</b>	<b>9,766</b>	<b>1,074</b>	<b>690</b>	<b>0</b>	<b>18,086</b>

\*Pre-Primary, \*\*Hi Sec=Higher Secondary

**Stage-wise Percentage of Enrolment**

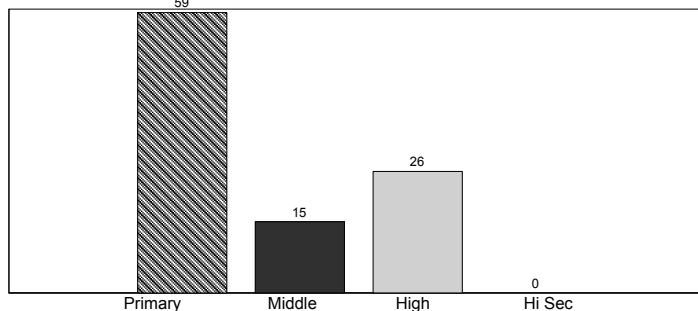


**Teachers by Level**

	Primary	Middle	High	Hi Sec*	Total
Male	457	125	251	0	833
Female	200	42	34	0	276
<b>Total</b>	<b>657</b>	<b>167</b>	<b>285</b>	<b>0</b>	<b>1,109</b>

\*Hi Sec=Higher Secondary

**Level-wise Percentage of Teachers**



Teachers  
Enrolment  
Institutions

Barkhan						
	Mosque	Primary	Middle	High	Higher Sec	Total
<b>BUILDING AVAILABILITY</b>						
Available	0	523	23	17	0	563
Not Available	0	41	0	0	0	41
<b>Total</b>	<b>0</b>	<b>564</b>	<b>23</b>	<b>17</b>	<b>0</b>	<b>604</b>
<b>OWNERSHIP</b>						
Govt. Building	0	366	22	16	0	404
Rented	0	17	0	0	0	17
Donated	0	140	1	1	0	142
No Building	0	41	0	0	0	41
<b>Total</b>	<b>0</b>	<b>564</b>	<b>23</b>	<b>17</b>	<b>0</b>	<b>604</b>
<b>TYPE OF CONSTRUCTION</b>						
Kacha	0	267	6	1	0	274
Paka	0	256	14	9	0	279
Mix	0	0	3	7	0	10
No Building	0	41	0	0	0	41
<b>Total</b>	<b>0</b>	<b>564</b>	<b>23</b>	<b>17</b>	<b>0</b>	<b>604</b>
<b>AVAILABILITY OF ELECTRICITY</b>						
Available	0	62	4	3	0	69
Not Available	0	416	16	11	0	443
Not Reported	0	86	3	3	0	92
<b>Total</b>	<b>0</b>	<b>564</b>	<b>23</b>	<b>17</b>	<b>0</b>	<b>604</b>
<b>AVAILABILITY OF DRINKING WATER</b>						
Available	0	14	3	3	0	20
Not Available	0	527	20	13	0	560
Not Reported	0	23	0	1	0	24
<b>Total</b>	<b>0</b>	<b>564</b>	<b>23</b>	<b>17</b>	<b>0</b>	<b>604</b>
<b>LATRINE FOR STUDENTS</b>						
Available	0	0	1	2	0	3
Not Available	0	564	22	15	0	601
<b>Total</b>	<b>0</b>	<b>564</b>	<b>23</b>	<b>17</b>	<b>0</b>	<b>604</b>
<b>BOUNDARY WALL</b>						
Available	0	111	10	9	0	130
Not Available	0	393	11	6	0	410
Not Reported	0	60	2	2	0	64
<b>Total</b>	<b>0</b>	<b>564</b>	<b>23</b>	<b>17</b>	<b>0</b>	<b>604</b>
<b>BUILDING CONDITION</b>						
Satisfactory	0	69	5	2	0	76
Need Repair	0	454	18	15	0	487
No Building	0	41	0	0	0	41
<b>Total</b>	<b>0</b>	<b>564</b>	<b>23</b>	<b>17</b>	<b>0</b>	<b>604</b>

# Chaghi

No. of Tehsils

3

Area

50545

District Chaghi has a total number of 229 Institutions. Out of these 196 are located in Urban areas and the remaining 33 are in Rural areas.

The total enrolment for the district is 23781. Urban areas have an enrolment of 6834, whereas the Rural area share is 16947.

The total number of teachers is 667, of these 210 are teaching in Urban area Institutions and 457 are teaching in Rural areas.

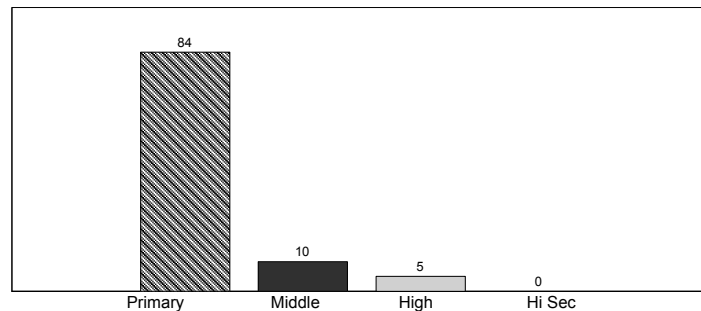


**Baluchistan**

**Level-wise Percentage of Institutions**

Institutions by Level					
	Primary	Middle	High	Hi Sec*	Total
Boys	141	15	9	0	165
Girls	52	9	3	0	64
<b>Total</b>	<b>193</b>	<b>24</b>	<b>12</b>	<b>0</b>	<b>229</b>

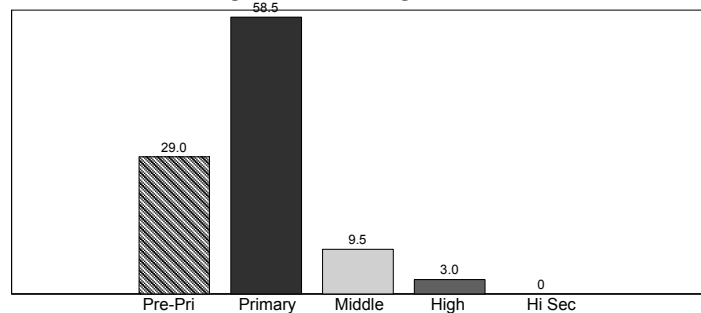
\*Hi Sec=Higher Secondary



**Stage-wise Percentage of Enrolment**

Enrolment by Stage						
	Pre-Pri*	Primary	Middle	High	Hi Sec**	Total
Boys	3,933	7,842	1,635	528	0	13,938
Girls	2,963	6,066	622	192	0	9,843
<b>Total</b>	<b>6,896</b>	<b>13,908</b>	<b>2,257</b>	<b>720</b>	<b>0</b>	<b>23,781</b>

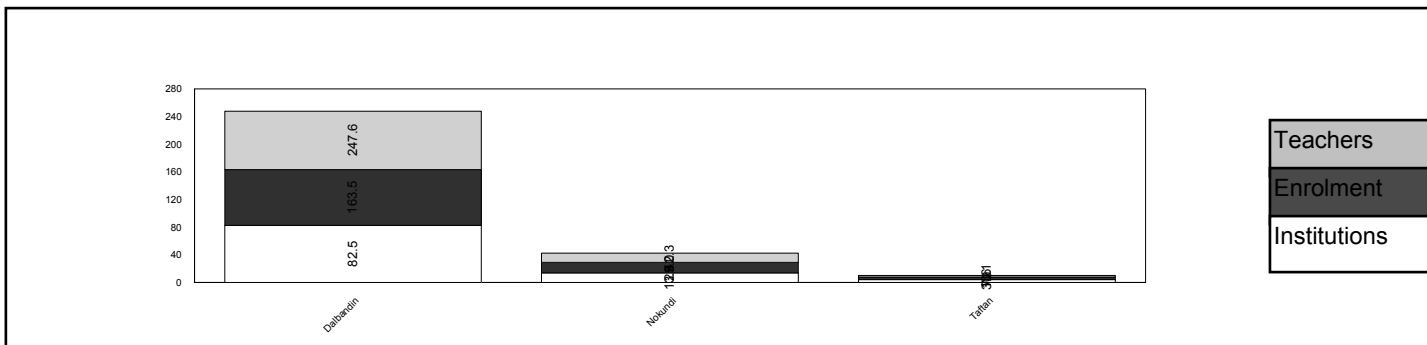
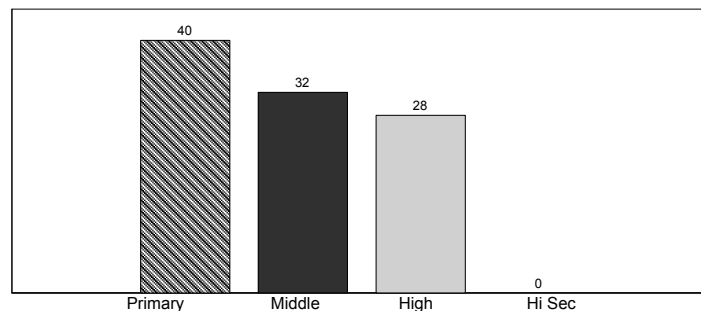
\*Pre-Primary, \*\*Hi Sec=Higher Secondary



**Level-wise Percentage of Teachers**

Teachers by Level					
	Primary	Middle	High	Hi Sec*	Total
Male	174	119	148	0	441
Female	93	93	40	0	226
<b>Total</b>	<b>267</b>	<b>212</b>	<b>188</b>	<b>0</b>	<b>667</b>

\*Hi Sec=Higher Secondary



## Chaghi

	Mosque	Primary	Middle	High	Higher Sec	Total
<b>BUILDING AVAILABILITY</b>						
Available	0	178	24	12	0	214
Not Available	0	15	0	0	0	15
<b>Total</b>	<b>0</b>	<b>193</b>	<b>24</b>	<b>12</b>	<b>0</b>	<b>229</b>
<b>OWNERSHIP</b>						
Govt. Building	0	174	24	12	0	210
Donated	0	4	0	0	0	4
No Building	0	15	0	0	0	15
<b>Total</b>	<b>0</b>	<b>193</b>	<b>24</b>	<b>12</b>	<b>0</b>	<b>229</b>
<b>TYPE OF CONSTRUCTION</b>						
Kacha	0	50	3	0	0	53
Paka	0	114	14	7	0	135
Mix	0	14	7	5	0	26
No Building	0	15	0	0	0	15
<b>Total</b>	<b>0</b>	<b>193</b>	<b>24</b>	<b>12</b>	<b>0</b>	<b>229</b>
<b>AVAILABILITY OF ELECTRICITY</b>						
Available	0	6	5	8	0	19
Not Available	0	29	5	0	0	34
Not Reported	0	158	14	4	0	176
<b>Total</b>	<b>0</b>	<b>193</b>	<b>24</b>	<b>12</b>	<b>0</b>	<b>229</b>
<b>AVAILABILITY OF DRINKING WATER</b>						
Available	0	53	14	11	0	78
Not Available	0	135	10	1	0	146
Not Reported	0	5	0	0	0	5
<b>Total</b>	<b>0</b>	<b>193</b>	<b>24</b>	<b>12</b>	<b>0</b>	<b>229</b>
<b>LATRINE FOR STUDENTS</b>						
Available	0	47	17	8	0	72
Not Available	0	146	7	4	0	157
<b>Total</b>	<b>0</b>	<b>193</b>	<b>24</b>	<b>12</b>	<b>0</b>	<b>229</b>
<b>BOUNDARY WALL</b>						
Available	0	84	13	11	0	108
Not Available	0	93	9	1	0	103
Not Reported	0	16	2	0	0	18
<b>Total</b>	<b>0</b>	<b>193</b>	<b>24</b>	<b>12</b>	<b>0</b>	<b>229</b>
<b>BUILDING CONDITION</b>						
Satisfactory	0	26	5	0	0	31
Need Repair	0	152	19	12	0	183
No Building	0	15	0	0	0	15
<b>Total</b>	<b>0</b>	<b>193</b>	<b>24</b>	<b>12</b>	<b>0</b>	<b>229</b>

\*Higher Sec=Higher Secondary



## Dera Bugti

No. of Tehsils

3

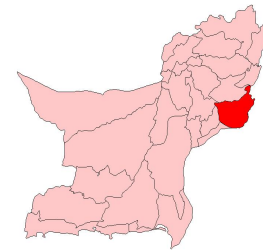
Area

10159

District Dera Bugti has a total number of 336 Institutions. Out of these 270 are located in Urban areas and the remaining 66 are in Rural areas.

The total enrolment for the district is 21212. Urban areas have an enrolment of 7252, whereas the Rural area share is 13960.

The total number of teachers is 1609, of these 442 are teaching in Urban area Institutions and 1167 are teaching in Rural areas.

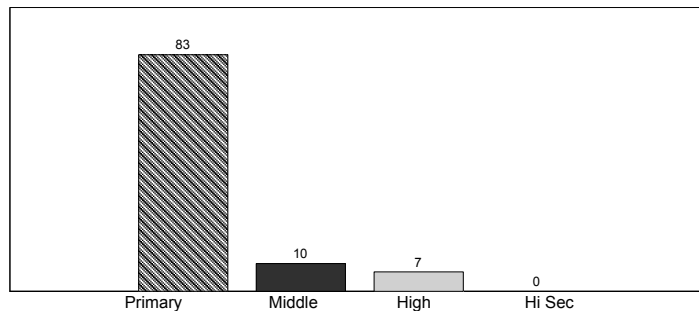


Baluchistan

**Level-wise Percentage of Institutions**

Institutions by Level					
	Primary	Middle	High	Hi Sec*	Total
Boys	230	28	20	0	278
Girls	50	5	3	0	58
Total	280	33	23	0	336

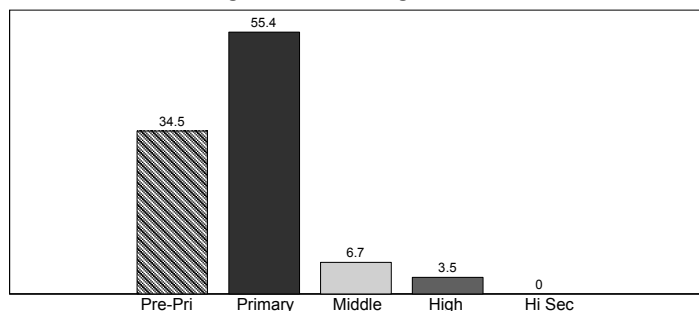
\*Hi Sec=Higher Secondary



**Stage-wise Percentage of Enrolment**

Enrolment by Stage						
	Pre-Pri*	Primary	Middle	High	Hi Sec**	Total
Boys	6,080	9,314	1,306	706	0	17,406
Girls	1,231	2,428	109	38	0	3,806
Total	7,311	11,742	1,415	744	0	21,212

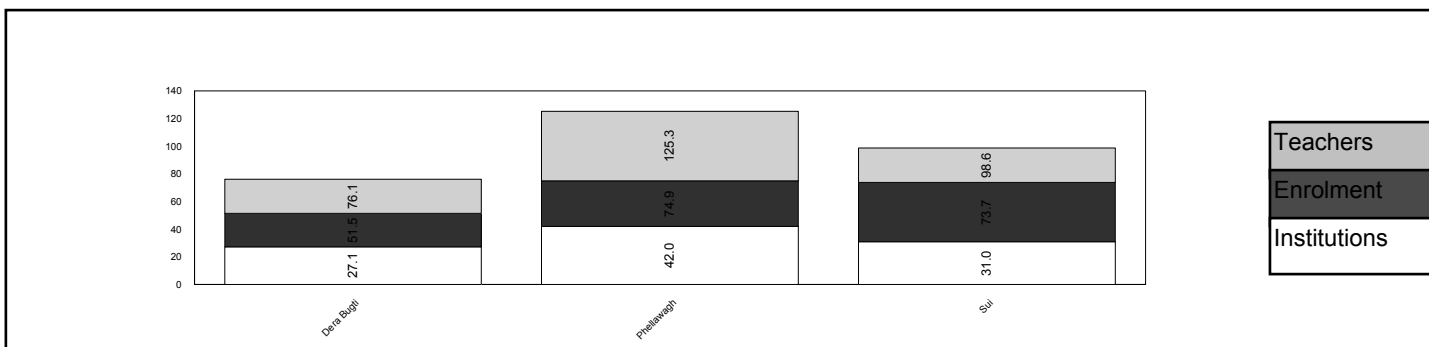
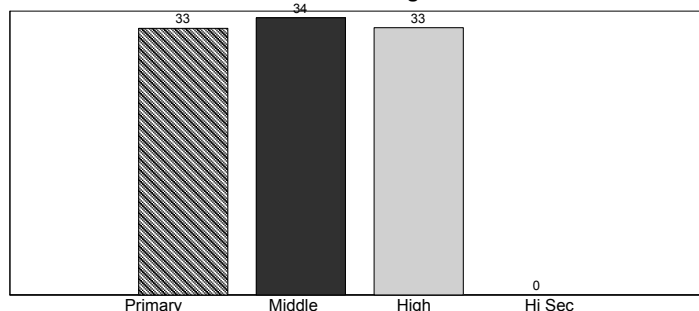
\*Pre-Primary, \*\*Hi Sec=Higher Secondary



**Level-wise Percentage of Teachers**

Teachers by Level					
	Primary	Middle	High	Hi Sec*	Total
Male	450	502	486	0	1,438
Female	79	48	44	0	171
Total	529	550	530	0	1,609

\*Hi Sec=Higher Secondary



## Dera Bugti

	Mosque	Primary	Middle	High	Higher Sec	Total
<b>BUILDING AVAILABILITY</b>						
Available	0	205	33	23	0	261
Not Available	0	75	0	0	0	75
<b>Total</b>	<b>0</b>	<b>280</b>	<b>33</b>	<b>23</b>	<b>0</b>	<b>336</b>
<b>OWNERSHIP</b>						
Govt. Building	0	174	31	23	0	228
Rented	0	10	0	0	0	10
Donated	0	21	2	0	0	23
No Building	0	75	0	0	0	75
<b>Total</b>	<b>0</b>	<b>280</b>	<b>33</b>	<b>23</b>	<b>0</b>	<b>336</b>
<b>TYPE OF CONSTRUCTION</b>						
Kacha	0	62	7	0	0	69
Paka	0	137	18	21	0	176
Mix	0	6	8	2	0	16
No Building	0	75	0	0	0	75
<b>Total</b>	<b>0</b>	<b>280</b>	<b>33</b>	<b>23</b>	<b>0</b>	<b>336</b>
<b>AVAILABILITY OF ELECTRICITY</b>						
Available	0	19	3	8	0	30
Not Available	0	44	5	4	0	53
Not Reported	0	217	25	11	0	253
<b>Total</b>	<b>0</b>	<b>280</b>	<b>33</b>	<b>23</b>	<b>0</b>	<b>336</b>
<b>AVAILABILITY OF DRINKING WATER</b>						
Available	0	24	3	12	0	39
Not Available	0	191	28	9	0	228
Not Reported	0	65	2	2	0	69
<b>Total</b>	<b>0</b>	<b>280</b>	<b>33</b>	<b>23</b>	<b>0</b>	<b>336</b>
<b>LATRINE FOR STUDENTS</b>						
Available	0	8	5	4	0	17
Not Available	0	272	28	19	0	319
<b>Total</b>	<b>0</b>	<b>280</b>	<b>33</b>	<b>23</b>	<b>0</b>	<b>336</b>
<b>BOUNDARY WALL</b>						
Available	0	14	10	13	0	37
Not Available	0	145	22	10	0	177
Not Reported	0	121	1	0	0	122
<b>Total</b>	<b>0</b>	<b>280</b>	<b>33</b>	<b>23</b>	<b>0</b>	<b>336</b>
<b>BUILDING CONDITION</b>						
Satisfactory	0	89	13	4	0	106
Need Repair	0	116	20	19	0	155
No Building	0	75	0	0	0	75
<b>Total</b>	<b>0</b>	<b>280</b>	<b>33</b>	<b>23</b>	<b>0</b>	<b>336</b>

## Gawadur

No. of Tehsils

4

Area

15216

District Gawadur has a total number of 249 Institutions. Out of these 172 are located in Urban areas and the remaining 77 are in Rural areas.

The total enrolment for the district is 30232. Urban areas have an enrolment of 18545, whereas the Rural area share is 11687.

The total number of teachers is 800, of these 480 are teaching in Urban area Institutions and 320 are teaching in Rural areas.



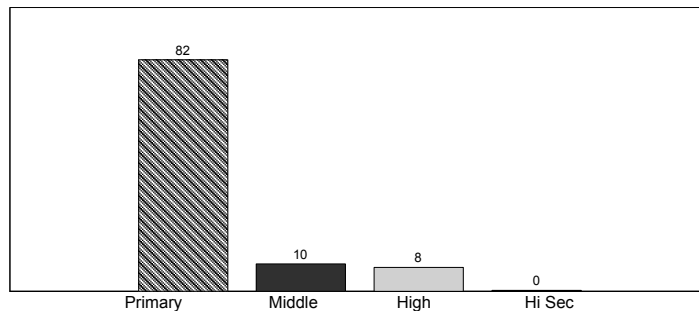
**Baluchistan**

**Institutions by Level**

	Primary	Middle	High	Hi Sec*	Total
Boys	144	17	13	1	175
Girls	59	7	8	0	74
<b>Total</b>	<b>203</b>	<b>24</b>	<b>21</b>	<b>1</b>	<b>249</b>

\*Hi Sec=Higher Secondary

**Level-wise Percentage of Institutions**

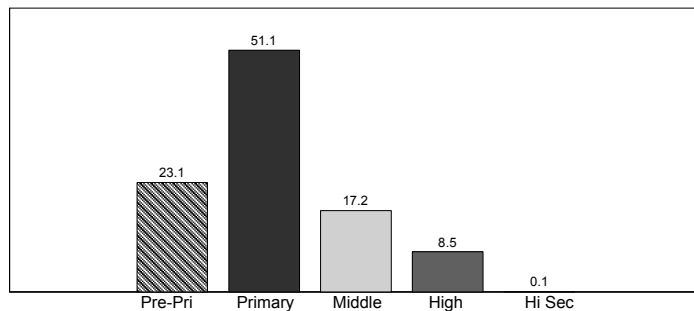


**Enrolment by Stage**

	Pre-Pri*	Primary	Middle	High	Hi Sec**	Total
Boys	4,861	9,877	3,444	1,755	16	19,953
Girls	2,136	5,567	1,767	809	0	10,279
<b>Total</b>	<b>6,997</b>	<b>15,444</b>	<b>5,211</b>	<b>2,564</b>	<b>16</b>	<b>30,232</b>

\*Pre-Primary, \*\*Hi Sec=Higher Secondary

**Stage-wise Percentage of Enrolment**

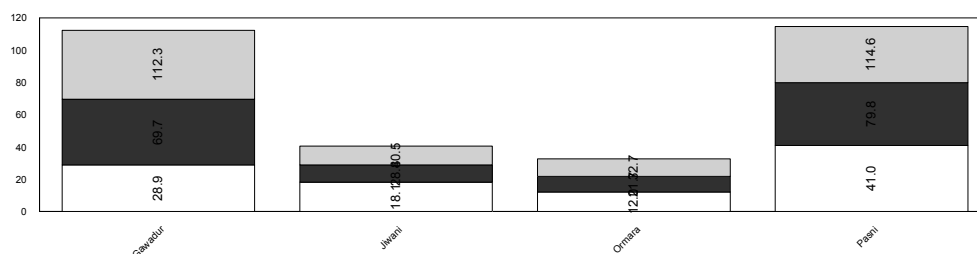
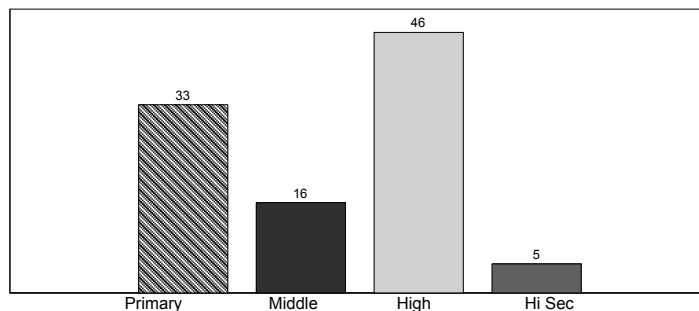


**Teachers by Level**

	Primary	Middle	High	Hi Sec*	Total
Male	180	94	229	41	544
Female	85	33	138	0	256
<b>Total</b>	<b>265</b>	<b>127</b>	<b>367</b>	<b>41</b>	<b>800</b>

\*Hi Sec=Higher Secondary

**Level-wise Percentage of Teachers**



Teachers  
Enrolment  
Institutions

Gawadur						
	Mosque	Primary	Middle	High	Higher Sec	Total
<b>BUILDING AVAILABILITY</b>						
Available	0	187	24	21	1	233
Not Available	0	16	0	0	0	16
<b>Total</b>	<b>0</b>	<b>203</b>	<b>24</b>	<b>21</b>	<b>1</b>	<b>249</b>
<b>OWNERSHIP</b>						
Govt. Building	0	183	24	21	1	229
Rented	0	1	0	0	0	1
Donated	0	3	0	0	0	3
No Building	0	16	0	0	0	16
<b>Total</b>	<b>0</b>	<b>203</b>	<b>24</b>	<b>21</b>	<b>1</b>	<b>249</b>
<b>TYPE OF CONSTRUCTION</b>						
Kacha	0	38	0	0	0	38
Paka	0	141	16	13	1	171
Mix	0	8	8	8	0	24
No Building	0	16	0	0	0	16
<b>Total</b>	<b>0</b>	<b>203</b>	<b>24</b>	<b>21</b>	<b>1</b>	<b>249</b>
<b>AVAILABILITY OF ELECTRICITY</b>						
Available	0	55	8	18	1	82
Not Available	0	31	6	1	0	38
Not Reported	0	117	10	2	0	129
<b>Total</b>	<b>0</b>	<b>203</b>	<b>24</b>	<b>21</b>	<b>1</b>	<b>249</b>
<b>AVAILABILITY OF DRINKING WATER</b>						
Available	0	104	14	19	1	138
Not Available	0	97	9	2	0	108
Not Reported	0	2	1	0	0	3
<b>Total</b>	<b>0</b>	<b>203</b>	<b>24</b>	<b>21</b>	<b>1</b>	<b>249</b>
<b>LATRINE FOR STUDENTS</b>						
Available	0	94	21	21	1	137
Not Available	0	109	3	0	0	112
<b>Total</b>	<b>0</b>	<b>203</b>	<b>24</b>	<b>21</b>	<b>1</b>	<b>249</b>
<b>BOUNDARY WALL</b>						
Available	0	83	18	21	1	123
Not Available	0	101	6	0	0	107
Not Reported	0	19	0	0	0	19
<b>Total</b>	<b>0</b>	<b>203</b>	<b>24</b>	<b>21</b>	<b>1</b>	<b>249</b>
<b>BUILDING CONDITION</b>						
Satisfactory	0	37	5	2	0	44
Need Repair	0	150	19	19	1	189
No Building	0	16	0	0	0	16
<b>Total</b>	<b>0</b>	<b>203</b>	<b>24</b>	<b>21</b>	<b>1</b>	<b>249</b>

\*Higher Sec=Higher Secondary

No. of Tehsils

2

Area

District Harnai has a total number of 166 Institutions. Out of these 151 are located in Urban areas and the remaining 15 are in Rural areas.

The total enrolment for the district is 9373. Urban areas have an enrolment of 2754, whereas the Rural area share is 6619.

The total number of teachers is 425, of these 116 are teaching in Urban area Institutions and 309 are teaching in Rural areas.



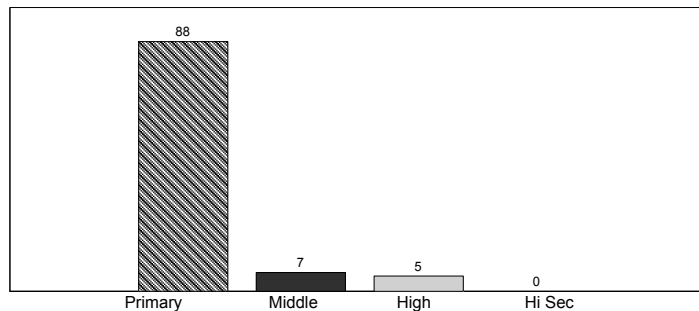
Baluchistan

Institutions by Level

	Primary	Middle	High	Hi Sec*	Total
Boys	93	3	7	0	103
Girls	53	8	2	0	63
<b>Total</b>	<b>146</b>	<b>11</b>	<b>9</b>	<b>0</b>	<b>166</b>

\*Hi Sec=Higher Secondary

Level-wise Percentage of Institutions

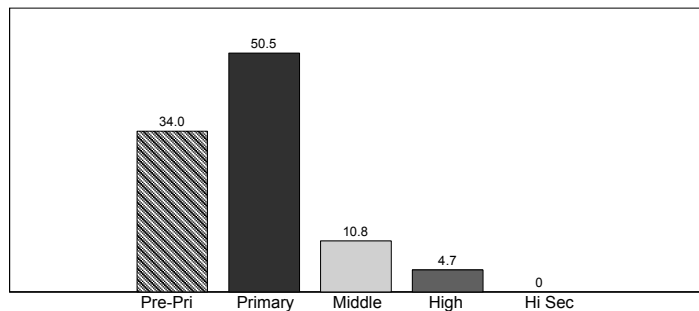


Enrolment by Stage

	Pre-Pri*	Primary	Middle	High	Hi Sec**	Total
Boys	1,865	2,836	775	354	0	5,830
Girls	1,320	1,899	240	84	0	3,543
<b>Total</b>	<b>3,185</b>	<b>4,735</b>	<b>1,015</b>	<b>438</b>	<b>0</b>	<b>9,373</b>

\*Pre-Primary, \*\*Hi Sec=Higher Secondary

Stage-wise Percentage of Enrolment

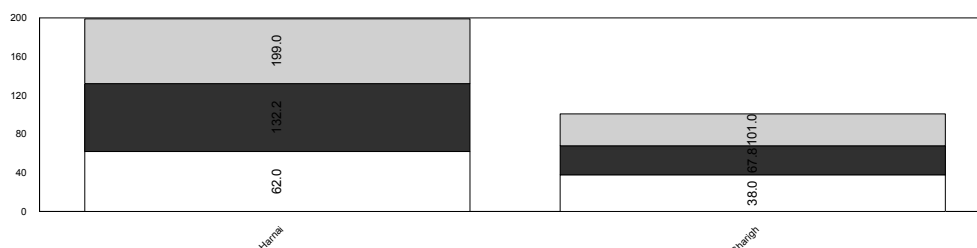
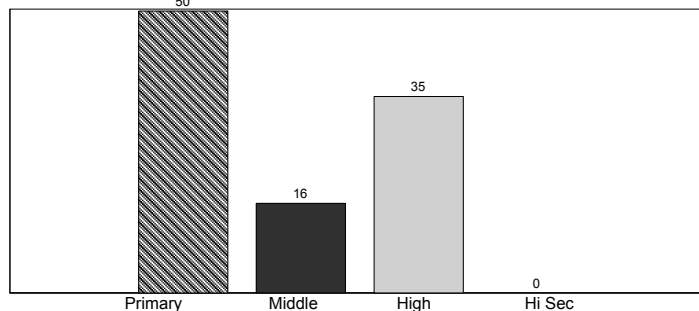


Teachers by Level

	Primary	Middle	High	Hi Sec*	Total
Male	131	32	118	0	281
Female	80	35	29	0	144
<b>Total</b>	<b>211</b>	<b>67</b>	<b>147</b>	<b>0</b>	<b>425</b>

\*Hi Sec=Higher Secondary

Level-wise Percentage of Teachers



Teachers  
Enrolment  
Institutions

Harnai						
	Mosque	Primary	Middle	High	Higher Sec	Total
<b>BUILDING AVAILABILITY</b>						
Available	0	131	11	9	0	151
Not Available	0	15	0	0	0	15
<b>Total</b>	<b>0</b>	<b>146</b>	<b>11</b>	<b>9</b>	<b>0</b>	<b>166</b>
<b>OWNERSHIP</b>						
Govt. Building	0	100	11	9	0	120
Rented	0	2	0	0	0	2
Donated	0	29	0	0	0	29
No Building	0	15	0	0	0	15
<b>Total</b>	<b>0</b>	<b>146</b>	<b>11</b>	<b>9</b>	<b>0</b>	<b>166</b>
<b>TYPE OF CONSTRUCTION</b>						
Kacha	0	34	0	1	0	35
Paka	0	96	8	6	0	110
Mix	0	1	3	2	0	6
No Building	0	15	0	0	0	15
<b>Total</b>	<b>0</b>	<b>146</b>	<b>11</b>	<b>9</b>	<b>0</b>	<b>166</b>
<b>AVAILABILITY OF ELECTRICITY</b>						
Available	0	32	5	8	0	45
Not Available	0	77	6	1	0	84
Not Reported	0	37	0	0	0	37
<b>Total</b>	<b>0</b>	<b>146</b>	<b>11</b>	<b>9</b>	<b>0</b>	<b>166</b>
<b>AVAILABILITY OF DRINKING WATER</b>						
Available	0	26	2	4	0	32
Not Available	0	110	9	5	0	124
Not Reported	0	10	0	0	0	10
<b>Total</b>	<b>0</b>	<b>146</b>	<b>11</b>	<b>9</b>	<b>0</b>	<b>166</b>
<b>LATRINE FOR STUDENTS</b>						
Available	0	61	10	9	0	80
Not Available	0	85	1	0	0	86
<b>Total</b>	<b>0</b>	<b>146</b>	<b>11</b>	<b>9</b>	<b>0</b>	<b>166</b>
<b>BOUNDARY WALL</b>						
Available	0	59	11	7	0	77
Not Available	0	62	0	2	0	64
Not Reported	0	25	0	0	0	25
<b>Total</b>	<b>0</b>	<b>146</b>	<b>11</b>	<b>9</b>	<b>0</b>	<b>166</b>
<b>BUILDING CONDITION</b>						
Satisfactory	0	43	9	3	0	55
Need Repair	0	88	2	6	0	96
No Building	0	15	0	0	0	15
<b>Total</b>	<b>0</b>	<b>146</b>	<b>11</b>	<b>9</b>	<b>0</b>	<b>166</b>

## Jafer Abad

No. of Tehsils

4

Area

District Jafer Abad has a total number of 909 Institutions. Out of these 859 are located in Urban areas and the remaining 50 are in Rural areas.

The total enrolment for the district is 88862. Urban areas have an enrolment of 18886, whereas the Rural area share is 69976.

The total number of teachers is 2616, of these 496 are teaching in Urban area Institutions and 2120 are teaching in Rural areas.

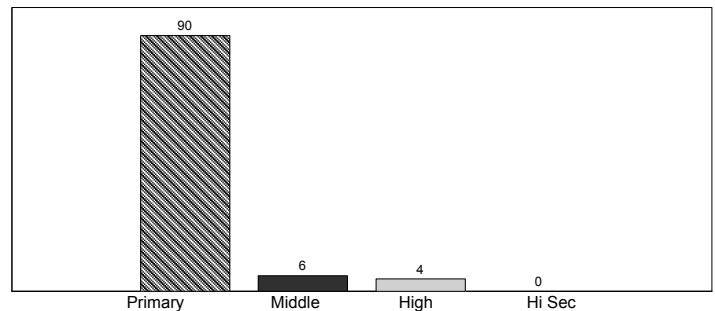


**Institutions by Level**

	Primary	Middle	High	Hi Sec*	Total
Boys	571	34	31	0	636
Girls	248	16	9	0	273
<b>Total</b>	<b>819</b>	<b>50</b>	<b>40</b>	<b>0</b>	<b>909</b>

\*Hi Sec=Higher Secondary

**Level-wise Percentage of Institutions**

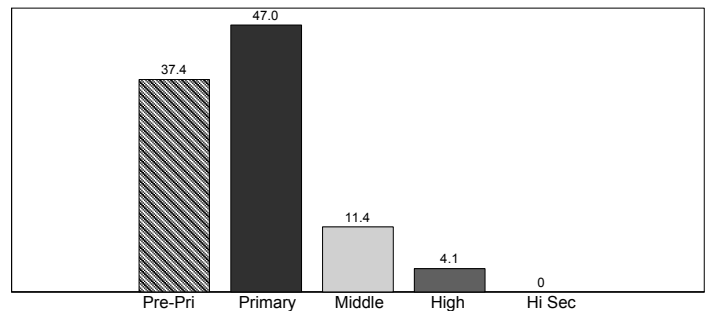


**Enrolment by Stage**

	Pre-Pri*	Primary	Middle	High	Hi Sec**	Total
Boys	26,133	30,006	8,041	2,924	0	67,104
Girls	7,126	11,773	2,132	727	0	21,758
<b>Total</b>	<b>33,259</b>	<b>41,779</b>	<b>10,173</b>	<b>3,651</b>	<b>0</b>	<b>88,862</b>

\*Pre-Primary, \*\*Hi Sec=Higher Secondary

**Stage-wise Percentage of Enrolment**

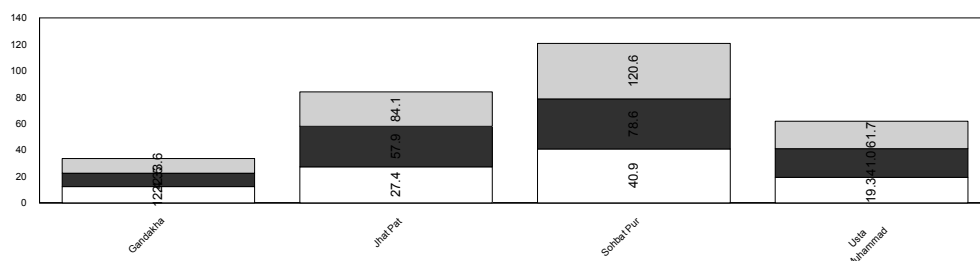
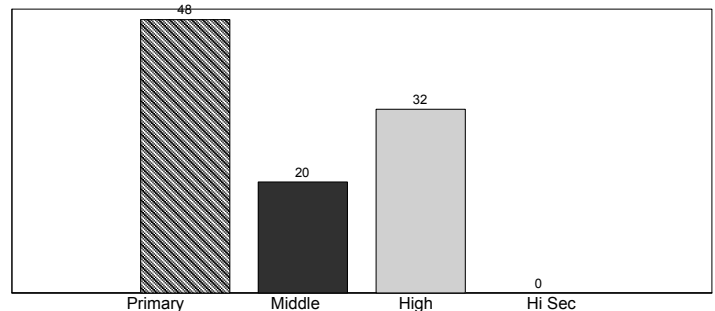


**Teachers by Level**

	Primary	Middle	High	Hi Sec*	Total
Male	890	363	658	0	1,911
Female	369	148	188	0	705
<b>Total</b>	<b>1,259</b>	<b>511</b>	<b>846</b>	<b>0</b>	<b>2,616</b>

\*Hi Sec=Higher Secondary

**Level-wise Percentage of Teachers**



Teachers
Enrolment
Institutions

## Jafer Abad

	Mosque	Primary	Middle	High	Higher Sec	Total
<b>BUILDING AVAILABILITY</b>						
Available	0	790	50	40	0	880
Not Available	0	29	0	0	0	29
<b>Total</b>	<b>0</b>	<b>819</b>	<b>50</b>	<b>40</b>	<b>0</b>	<b>909</b>
<b>OWNERSHIP</b>						
Govt. Building	0	582	45	37	0	664
Rented	0	13	0	0	0	13
Donated	0	195	5	3	0	203
No Building	0	29	0	0	0	29
<b>Total</b>	<b>0</b>	<b>819</b>	<b>50</b>	<b>40</b>	<b>0</b>	<b>909</b>
<b>TYPE OF CONSTRUCTION</b>						
Kacha	0	203	1	1	0	205
Paka	0	584	47	31	0	662
Mix	0	3	2	8	0	13
No Building	0	29	0	0	0	29
<b>Total</b>	<b>0</b>	<b>819</b>	<b>50</b>	<b>40</b>	<b>0</b>	<b>909</b>
<b>AVAILABILITY OF ELECTRICITY</b>						
Available	0	200	27	38	0	265
Not Available	0	552	21	2	0	575
Not Reported	0	67	2	0	0	69
<b>Total</b>	<b>0</b>	<b>819</b>	<b>50</b>	<b>40</b>	<b>0</b>	<b>909</b>
<b>AVAILABILITY OF DRINKING WATER</b>						
Available	0	140	16	26	0	182
Not Available	0	621	32	14	0	667
Not Reported	0	58	2	0	0	60
<b>Total</b>	<b>0</b>	<b>819</b>	<b>50</b>	<b>40</b>	<b>0</b>	<b>909</b>
<b>LATRINE FOR STUDENTS</b>						
Available	0	31	18	24	0	73
Not Available	0	788	32	16	0	836
<b>Total</b>	<b>0</b>	<b>819</b>	<b>50</b>	<b>40</b>	<b>0</b>	<b>909</b>
<b>BOUNDARY WALL</b>						
Available	0	151	34	25	0	210
Not Available	0	609	15	15	0	639
Not Reported	0	59	1	0	0	60
<b>Total</b>	<b>0</b>	<b>819</b>	<b>50</b>	<b>40</b>	<b>0</b>	<b>909</b>
<b>BUILDING CONDITION</b>						
Satisfactory	0	207	10	3	0	220
Need Repair	0	583	40	37	0	660
No Building	0	29	0	0	0	29
<b>Total</b>	<b>0</b>	<b>819</b>	<b>50</b>	<b>40</b>	<b>0</b>	<b>909</b>

\*Higher Sec=Higher Secondary



# Jhal Magsi

No. of Tehsils

2

Area

District Jhal Magsi has a total number of 272 Institutions. Out of these 250 are located in Urban areas and the remaining 22 are in Rural areas.

The total enrolment for the district is 25390. Urban areas have an enrolment of 4483, whereas the Rural area share is 20907.

The total number of teachers is 869, of these 163 are teaching in Urban area Institutions and 706 are teaching in Rural areas.

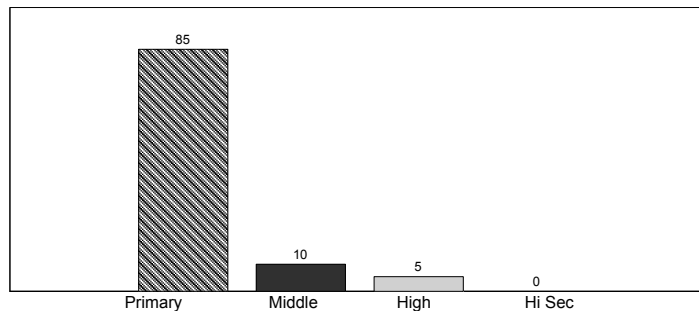


Baluchistan

**Level-wise Percentage of Institutions**

Institutions by Level					
	Primary	Middle	High	Hi Sec*	Total
Boys	158	19	11	0	188
Girls	74	7	3	0	84
Total	232	26	14	0	272

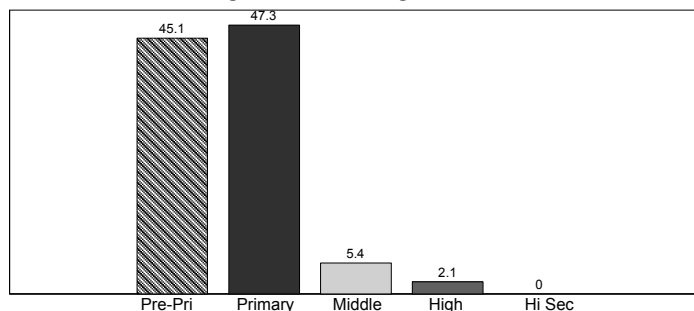
\*Hi Sec=Higher Secondary



**Stage-wise Percentage of Enrolment**

Enrolment by Stage						
	Pre-Pri*	Primary	Middle	High	Hi Sec**	Total
Boys	7,328	4,927	828	432	0	13,515
Girls	4,116	7,093	554	112	0	11,875
Total	11,444	12,020	1,382	544	0	25,390

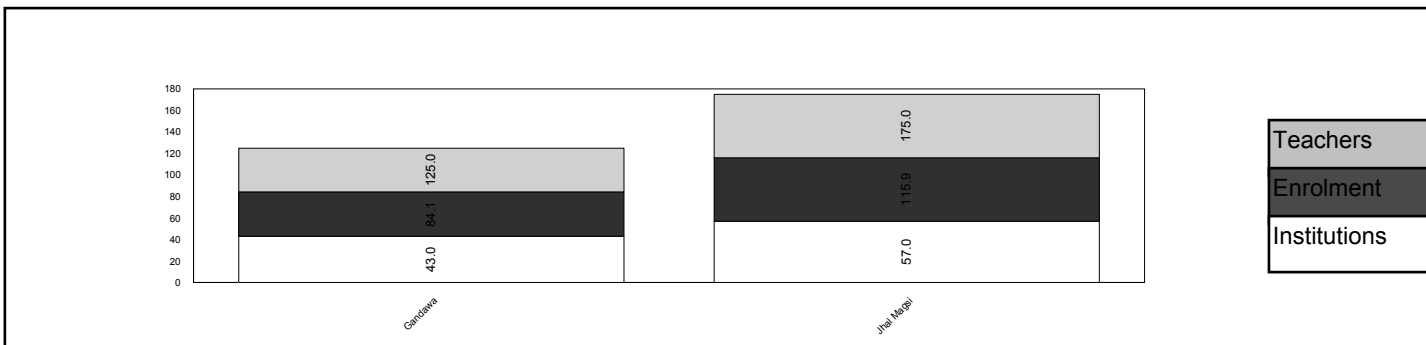
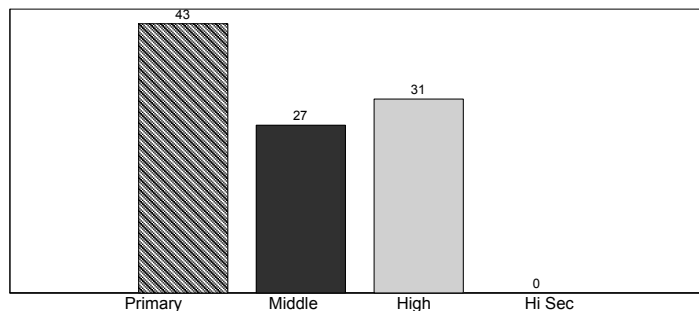
\*Pre-Primary, \*\*Hi Sec=Higher Secondary



**Level-wise Percentage of Teachers**

Teachers by Level					
	Primary	Middle	High	Hi Sec*	Total
Male	253	181	200	0	634
Female	118	50	67	0	235
Total	371	231	267	0	869

\*Hi Sec=Higher Secondary



## Jhal Magsi

	Mosque	Primary	Middle	High	Higher Sec	Total
<b>BUILDING AVAILABILITY</b>						
Available	0	167	26	14	0	207
Not Available	0	65	0	0	0	65
<b>Total</b>	<b>0</b>	<b>232</b>	<b>26</b>	<b>14</b>	<b>0</b>	<b>272</b>
<b>OWNERSHIP</b>						
Govt. Building	0	153	26	14	0	193
Rented	0	4	0	0	0	4
Donated	0	10	0	0	0	10
No Building	0	65	0	0	0	65
<b>Total</b>	<b>0</b>	<b>232</b>	<b>26</b>	<b>14</b>	<b>0</b>	<b>272</b>
<b>TYPE OF CONSTRUCTION</b>						
Kacha	0	17	1	0	0	18
Paka	0	149	21	8	0	178
Mix	0	1	4	6	0	11
No Building	0	65	0	0	0	65
<b>Total</b>	<b>0</b>	<b>232</b>	<b>26</b>	<b>14</b>	<b>0</b>	<b>272</b>
<b>AVAILABILITY OF ELECTRICITY</b>						
Available	0	15	14	13	0	42
Not Available	0	148	10	1	0	159
Not Reported	0	69	2	0	0	71
<b>Total</b>	<b>0</b>	<b>232</b>	<b>26</b>	<b>14</b>	<b>0</b>	<b>272</b>
<b>AVAILABILITY OF DRINKING WATER</b>						
Available	0	31	5	5	0	41
Not Available	0	201	21	8	0	230
Not Reported	0	0	0	1	0	1
<b>Total</b>	<b>0</b>	<b>232</b>	<b>26</b>	<b>14</b>	<b>0</b>	<b>272</b>
<b>LATRINE FOR STUDENTS</b>						
Available	0	8	5	4	0	17
Not Available	0	224	21	10	0	255
<b>Total</b>	<b>0</b>	<b>232</b>	<b>26</b>	<b>14</b>	<b>0</b>	<b>272</b>
<b>BOUNDARY WALL</b>						
Available	0	38	16	12	0	66
Not Available	0	126	10	2	0	138
Not Reported	0	68	0	0	0	68
<b>Total</b>	<b>0</b>	<b>232</b>	<b>26</b>	<b>14</b>	<b>0</b>	<b>272</b>
<b>BUILDING CONDITION</b>						
Satisfactory	0	10	2	3	0	15
Need Repair	0	157	24	11	0	192
No Building	0	65	0	0	0	65
<b>Total</b>	<b>0</b>	<b>232</b>	<b>26</b>	<b>14</b>	<b>0</b>	<b>272</b>

# Kachhi

No. of Tehsils

4

Area

District Kachhi has a total number of 414 Institutions. Out of these 372 are located in Urban areas and the remaining 42 are in Rural areas.

The total enrolment for the district is 32669. Urban areas have an enrolment of 8419, whereas the Rural area share is 24250.

The total number of teachers is 1525, of these 396 are teaching in Urban area Institutions and 1129 are teaching in Rural areas.

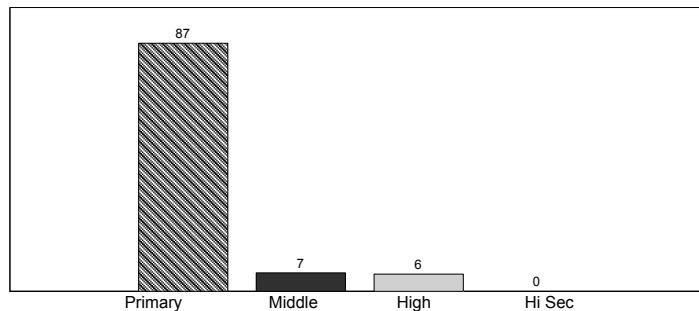
**Baluchistan**

**Institutions by Level**

	Primary	Middle	High	Hi Sec*	Total
Boys	301	17	19	0	337
Girls	61	10	6	0	77
<b>Total</b>	<b>362</b>	<b>27</b>	<b>25</b>	<b>0</b>	<b>414</b>

\*Hi Sec=Higher Secondary

**Level-wise Percentage of Institutions**

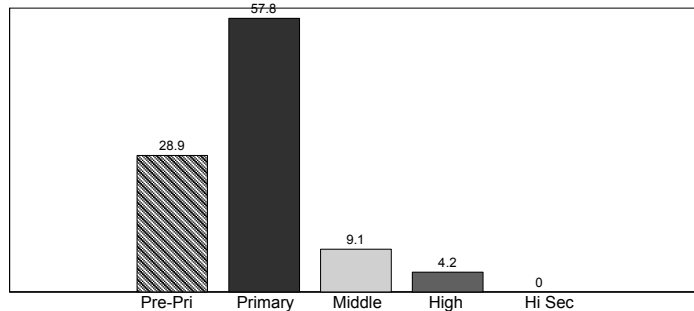


**Enrolment by Stage**

	Pre-Pri*	Primary	Middle	High	Hi Sec**	Total
Boys	6,626	12,526	2,120	1,028	0	22,300
Girls	2,807	6,368	844	350	0	10,369
<b>Total</b>	<b>9,433</b>	<b>18,894</b>	<b>2,964</b>	<b>1,378</b>	<b>0</b>	<b>32,669</b>

\*Pre-Primary, \*\*Hi Sec=Higher Secondary

**Stage-wise Percentage of Enrolment**

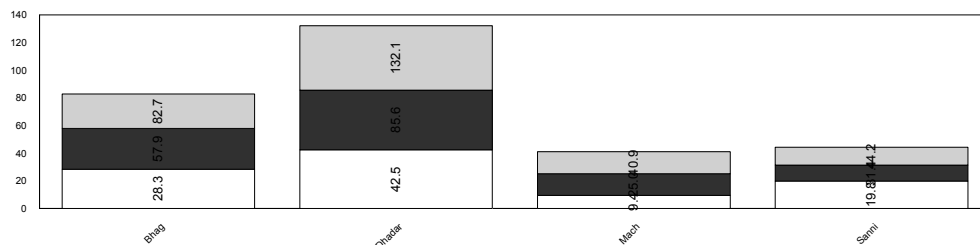
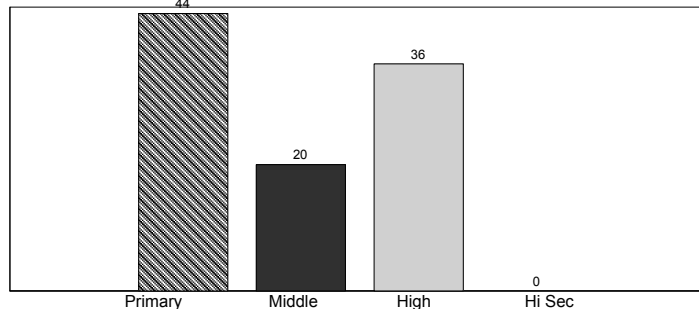


**Teachers by Level**

	Primary	Middle	High	Hi Sec*	Total
Male	551	210	418	0	1,179
Female	120	95	131	0	346
<b>Total</b>	<b>671</b>	<b>305</b>	<b>549</b>	<b>0</b>	<b>1,525</b>

\*Hi Sec=Higher Secondary

**Level-wise Percentage of Teachers**



## Kachhi

	Mosque	Primary	Middle	High	Higher Sec	Total
<b>BUILDING AVAILABILITY</b>						
Available	0	361	27	25	0	413
Not Available	0	1	0	0	0	1
<b>Total</b>	<b>0</b>	<b>362</b>	<b>27</b>	<b>25</b>	<b>0</b>	<b>414</b>
<b>OWNERSHIP</b>						
Govt. Building	0	325	25	24	0	374
Rented	0	1	0	0	0	1
Donated	0	35	2	1	0	38
No Building	0	1	0	0	0	1
<b>Total</b>	<b>0</b>	<b>362</b>	<b>27</b>	<b>25</b>	<b>0</b>	<b>414</b>
<b>TYPE OF CONSTRUCTION</b>						
Kacha	0	121	2	1	0	124
Paka	0	230	17	18	0	265
Mix	0	10	8	6	0	24
No Building	0	1	0	0	0	1
<b>Total</b>	<b>0</b>	<b>362</b>	<b>27</b>	<b>25</b>	<b>0</b>	<b>414</b>
<b>AVAILABILITY OF ELECTRICITY</b>						
Available	0	30	8	22	0	60
Not Available	0	270	19	3	0	292
Not Reported	0	62	0	0	0	62
<b>Total</b>	<b>0</b>	<b>362</b>	<b>27</b>	<b>25</b>	<b>0</b>	<b>414</b>
<b>AVAILABILITY OF DRINKING WATER</b>						
Available	0	141	13	15	0	169
Not Available	0	221	14	10	0	245
<b>Total</b>	<b>0</b>	<b>362</b>	<b>27</b>	<b>25</b>	<b>0</b>	<b>414</b>
<b>LATRINE FOR STUDENTS</b>						
Available	0	31	10	12	0	53
Not Available	0	331	17	13	0	361
<b>Total</b>	<b>0</b>	<b>362</b>	<b>27</b>	<b>25</b>	<b>0</b>	<b>414</b>
<b>BOUNDARY WALL</b>						
Available	0	77	21	21	0	119
Not Available	0	284	6	3	0	293
Not Reported	0	1	0	1	0	2
<b>Total</b>	<b>0</b>	<b>362</b>	<b>27</b>	<b>25</b>	<b>0</b>	<b>414</b>
<b>BUILDING CONDITION</b>						
Satisfactory	0	49	5	6	0	60
Need Repair	0	312	22	19	0	353
No Building	0	1	0	0	0	1
<b>Total</b>	<b>0</b>	<b>362</b>	<b>27</b>	<b>25</b>	<b>0</b>	<b>414</b>

\*Higher Sec=Higher Secondary

## Kalat

No. of Tehsils

2

Area

6621

District Kalat has a total number of 441 Institutions. Out of these 357 are located in Urban areas and the remaining 84 are in Rural areas.

The total enrolment for the district is 37989. Urban areas have an enrolment of 12456, whereas the Rural area share is 25533.

The total number of teachers is 1339, of these 499 are teaching in Urban area Institutions and 840 are teaching in Rural areas.

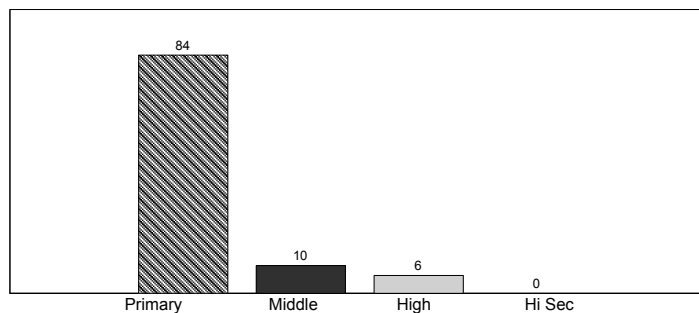


Baluchistan

**Level-wise Percentage of Institutions**

Institutions by Level					
	Primary	Middle	High	Hi Sec*	Total
Boys	246	23	20	0	289
Girls	124	20	8	0	152
Total	370	43	28	0	441

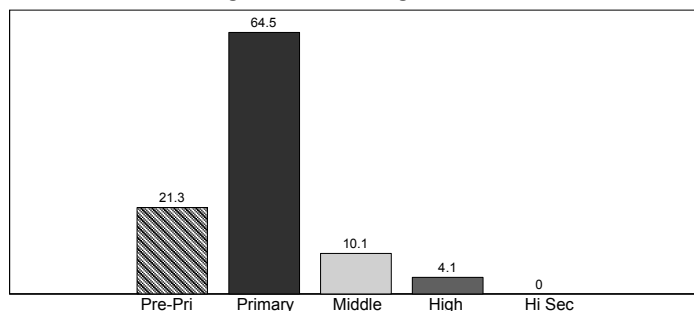
\*Hi Sec=Higher Secondary



**Stage-wise Percentage of Enrolment**

Enrolment by Stage						
	Pre-Pri*	Primary	Middle	High	Hi Sec**	Total
Boys	4,500	12,353	2,212	978	0	20,043
Girls	3,599	12,147	1,606	594	0	17,946
Total	8,099	24,500	3,818	1,572	0	37,989

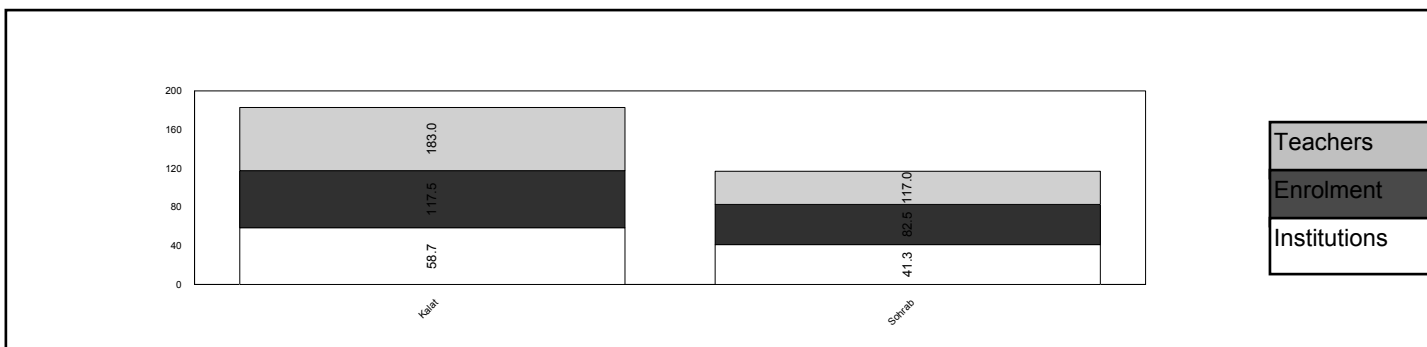
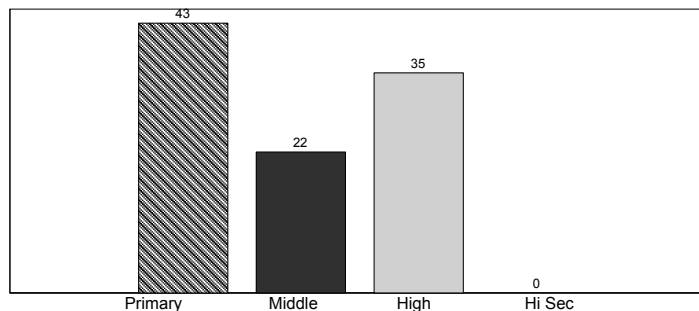
\*Pre-Primary, \*\*Hi Sec=Higher Secondary



**Level-wise Percentage of Teachers**

Teachers by Level					
	Primary	Middle	High	Hi Sec*	Total
Male	372	191	327	0	890
Female	201	108	140	0	449
Total	573	299	467	0	1,339

\*Hi Sec=Higher Secondary



Kalat						
	Mosque	Primary	Middle	High	Higher Sec	Total
<b>BUILDING AVAILABILITY</b>						
Available	0	327	43	28	0	398
Not Available	0	43	0	0	0	43
<b>Total</b>	<b>0</b>	<b>370</b>	<b>43</b>	<b>28</b>	<b>0</b>	<b>441</b>
<b>OWNERSHIP</b>						
Govt. Building	0	237	34	27	0	298
Rented	0	4	2	0	0	6
Donated	0	86	7	1	0	94
No Building	0	43	0	0	0	43
<b>Total</b>	<b>0</b>	<b>370</b>	<b>43</b>	<b>28</b>	<b>0</b>	<b>441</b>
<b>TYPE OF CONSTRUCTION</b>						
Kacha	0	143	6	1	0	150
Paka	0	180	33	19	0	232
Mix	0	4	4	8	0	16
No Building	0	43	0	0	0	43
<b>Total</b>	<b>0</b>	<b>370</b>	<b>43</b>	<b>28</b>	<b>0</b>	<b>441</b>
<b>AVAILABILITY OF ELECTRICITY</b>						
Available	0	24	9	17	0	50
Not Available	0	281	30	10	0	321
Not Reported	0	65	4	1	0	70
<b>Total</b>	<b>0</b>	<b>370</b>	<b>43</b>	<b>28</b>	<b>0</b>	<b>441</b>
<b>AVAILABILITY OF DRINKING WATER</b>						
Available	0	83	19	21	0	123
Not Available	0	272	23	6	0	301
Not Reported	0	15	1	1	0	17
<b>Total</b>	<b>0</b>	<b>370</b>	<b>43</b>	<b>28</b>	<b>0</b>	<b>441</b>
<b>LATRINE FOR STUDENTS</b>						
Available	0	95	21	17	0	133
Not Available	0	275	22	11	0	308
<b>Total</b>	<b>0</b>	<b>370</b>	<b>43</b>	<b>28</b>	<b>0</b>	<b>441</b>
<b>BOUNDARY WALL</b>						
Available	0	189	33	24	0	246
Not Available	0	122	8	3	0	133
Not Reported	0	59	2	1	0	62
<b>Total</b>	<b>0</b>	<b>370</b>	<b>43</b>	<b>28</b>	<b>0</b>	<b>441</b>
<b>BUILDING CONDITION</b>						
Satisfactory	0	40	6	6	0	52
Need Repair	0	287	37	22	0	346
No Building	0	43	0	0	0	43
<b>Total</b>	<b>0</b>	<b>370</b>	<b>43</b>	<b>28</b>	<b>0</b>	<b>441</b>

No. of Tehsils

4

Area

District Kech has a total number of 606 Institutions. Out of these 517 are located in Urban areas and the remaining 89 are in Rural areas.

The total enrolment for the district is 76209. Urban areas have an enrolment of 24413, whereas the Rural area share is 51796.

The total number of teachers is 3047, of these 987 are teaching in Urban area Institutions and 2060 are teaching in Rural areas.



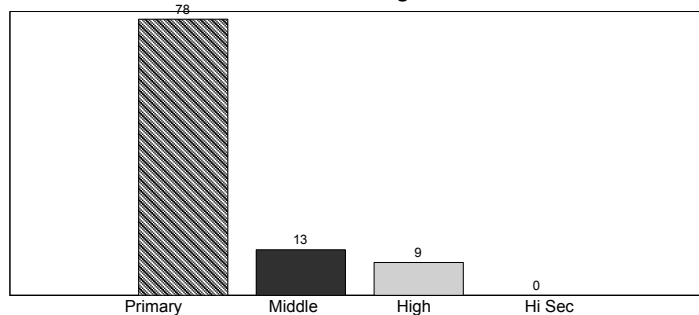
Baluchistan

Institutions by Level

	Primary	Middle	High	Hi Sec*	Total
Boys	308	48	40	0	396
Girls	164	30	16	0	210
<b>Total</b>	<b>472</b>	<b>78</b>	<b>56</b>	<b>0</b>	<b>606</b>

\*Hi Sec=Higher Secondary

Level-wise Percentage of Institutions

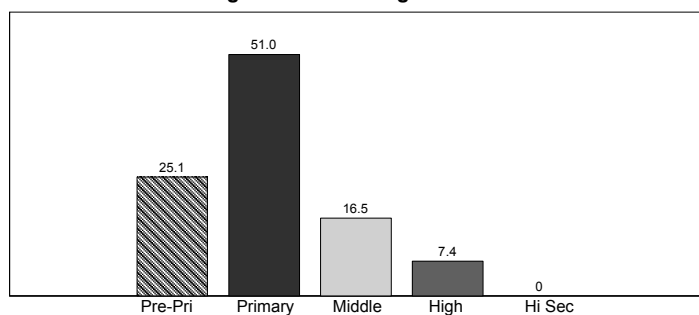


Enrolment by Stage

	Pre-Pri*	Primary	Middle	High	Hi Sec**	Total
Boys	13,530	25,709	8,781	4,307	0	52,327
Girls	5,623	13,166	3,767	1,326	0	23,882
<b>Total</b>	<b>19,153</b>	<b>38,875</b>	<b>12,548</b>	<b>5,633</b>	<b>0</b>	<b>76,209</b>

\*Pre-Primary, \*\*Hi Sec=Higher Secondary

Stage-wise Percentage of Enrolment

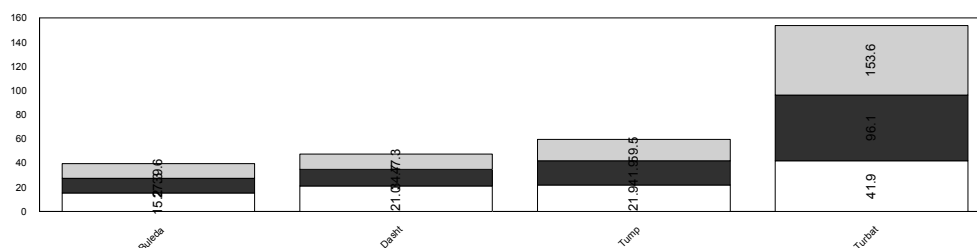
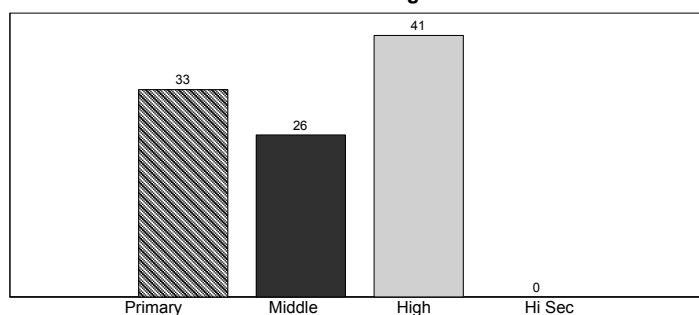


Teachers by Level

	Primary	Middle	High	Hi Sec*	Total
Male	610	470	904	0	1,984
Female	391	313	359	0	1,063
<b>Total</b>	<b>1,001</b>	<b>783</b>	<b>1,263</b>	<b>0</b>	<b>3,047</b>

\*Hi Sec=Higher Secondary

Level-wise Percentage of Teachers



Teachers  
Enrolment  
Institutions

Kech						
	Mosque	Primary	Middle	High	Higher Sec	Total
<b>BUILDING AVAILABILITY</b>						
Available	0	433	77	56	0	566
Not Available	0	39	1	0	0	40
<b>Total</b>	<b>0</b>	<b>472</b>	<b>78</b>	<b>56</b>	<b>0</b>	<b>606</b>
<b>OWNERSHIP</b>						
Govt. Building	0	413	76	56	0	545
Rented	0	1	1	0	0	2
Donated	0	19	0	0	0	19
No Building	0	39	1	0	0	40
<b>Total</b>	<b>0</b>	<b>472</b>	<b>78</b>	<b>56</b>	<b>0</b>	<b>606</b>
<b>TYPE OF CONSTRUCTION</b>						
Kacha	0	141	3	0	0	144
Paka	0	226	51	29	0	306
Mix	0	66	23	27	0	116
No Building	0	39	1	0	0	40
<b>Total</b>	<b>0</b>	<b>472</b>	<b>78</b>	<b>56</b>	<b>0</b>	<b>606</b>
<b>AVAILABILITY OF ELECTRICITY</b>						
Available	0	100	32	40	0	172
Not Available	0	161	25	8	0	194
Not Reported	0	211	21	8	0	240
<b>Total</b>	<b>0</b>	<b>472</b>	<b>78</b>	<b>56</b>	<b>0</b>	<b>606</b>
<b>AVAILABILITY OF DRINKING WATER</b>						
Available	0	130	34	35	0	199
Not Available	0	315	43	21	0	379
Not Reported	0	27	1	0	0	28
<b>Total</b>	<b>0</b>	<b>472</b>	<b>78</b>	<b>56</b>	<b>0</b>	<b>606</b>
<b>LATRINE FOR STUDENTS</b>						
Available	0	132	49	39	0	220
Not Available	0	340	29	17	0	386
<b>Total</b>	<b>0</b>	<b>472</b>	<b>78</b>	<b>56</b>	<b>0</b>	<b>606</b>
<b>BOUNDARY WALL</b>						
Available	0	159	41	45	0	245
Not Available	0	250	36	11	0	297
Not Reported	0	63	1	0	0	64
<b>Total</b>	<b>0</b>	<b>472</b>	<b>78</b>	<b>56</b>	<b>0</b>	<b>606</b>
<b>BUILDING CONDITION</b>						
Satisfactory	0	82	23	10	0	115
Need Repair	0	351	54	46	0	451
No Building	0	39	1	0	0	40
<b>Total</b>	<b>0</b>	<b>472</b>	<b>78</b>	<b>56</b>	<b>0</b>	<b>606</b>

\*Higher Sec=Higher Secondary



# Kharan

No. of Tehsils

1

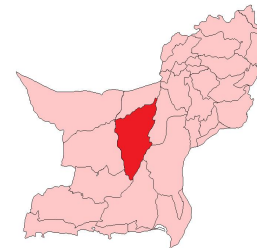
Area

8958

District Kharan has a total number of 216 Institutions. Out of these 185 are located in Urban areas and the remaining 31 are in Rural areas.

The total enrolment for the district is 18138. Urban areas have an enrolment of 6041, whereas the Rural area share is 12097.

The total number of teachers is 657, of these 162 are teaching in Urban area Institutions and 495 are teaching in Rural areas.



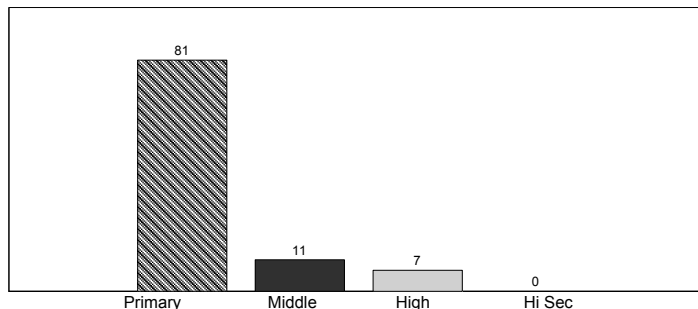
**Baluchistan**

**Institutions by Level**

	Primary	Middle	High	Hi Sec*	Total
Boys	136	17	12	0	165
Girls	40	7	4	0	51
<b>Total</b>	<b>176</b>	<b>24</b>	<b>16</b>	<b>0</b>	<b>216</b>

\*Hi Sec=Higher Secondary

**Level-wise Percentage of Institutions**

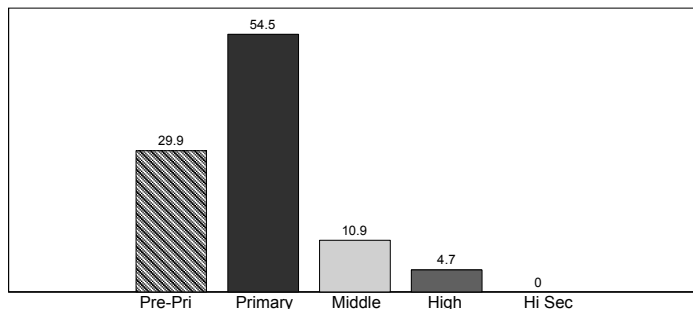


**Enrolment by Stage**

	Pre-Pri*	Primary	Middle	High	Hi Sec**	Total
Boys	3,768	6,704	1,499	618	0	12,589
Girls	1,652	3,180	482	235	0	5,549
<b>Total</b>	<b>5,420</b>	<b>9,884</b>	<b>1,981</b>	<b>853</b>	<b>0</b>	<b>18,138</b>

\*Pre-Primary, \*\*Hi Sec=Higher Secondary

**Stage-wise Percentage of Enrolment**

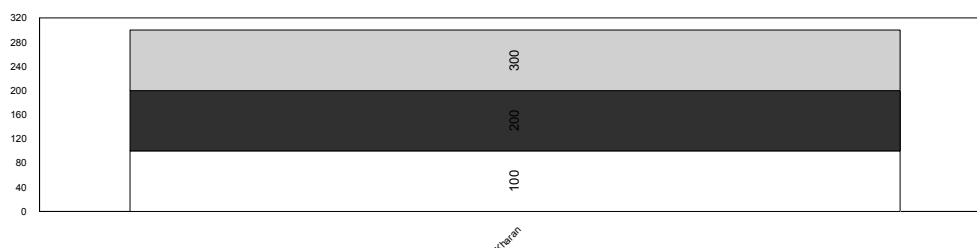
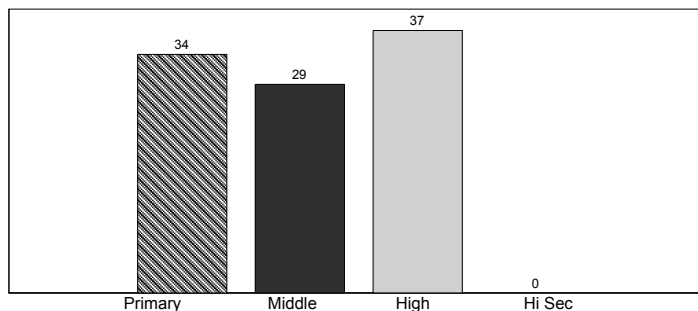


**Teachers by Level**

	Primary	Middle	High	Hi Sec*	Total
Male	170	152	192	0	514
Female	51	41	51	0	143
<b>Total</b>	<b>221</b>	<b>193</b>	<b>243</b>	<b>0</b>	<b>657</b>

\*Hi Sec=Higher Secondary

**Level-wise Percentage of Teachers**



Teachers
Enrolment
Institutions

## Kharan

	Mosque	Primary	Middle	High	Higher Sec	Total
<b>BUILDING AVAILABILITY</b>						
Available	0	163	24	16	0	203
Not Available	0	13	0	0	0	13
<b>Total</b>	<b>0</b>	<b>176</b>	<b>24</b>	<b>16</b>	<b>0</b>	<b>216</b>
<b>OWNERSHIP</b>						
Govt. Building	0	155	24	16	0	195
Rented	0	2	0	0	0	2
Donated	0	6	0	0	0	6
No Building	0	13	0	0	0	13
<b>Total</b>	<b>0</b>	<b>176</b>	<b>24</b>	<b>16</b>	<b>0</b>	<b>216</b>
<b>TYPE OF CONSTRUCTION</b>						
Kacha	0	7	0	0	0	7
Paka	0	154	18	13	0	185
Mix	0	2	6	3	0	11
No Building	0	13	0	0	0	13
<b>Total</b>	<b>0</b>	<b>176</b>	<b>24</b>	<b>16</b>	<b>0</b>	<b>216</b>
<b>AVAILABILITY OF ELECTRICITY</b>						
Available	0	9	9	11	0	29
Not Available	0	104	14	4	0	122
Not Reported	0	63	1	1	0	65
<b>Total</b>	<b>0</b>	<b>176</b>	<b>24</b>	<b>16</b>	<b>0</b>	<b>216</b>
<b>AVAILABILITY OF DRINKING WATER</b>						
Available	0	63	14	11	0	88
Not Available	0	111	10	5	0	126
Not Reported	0	2	0	0	0	2
<b>Total</b>	<b>0</b>	<b>176</b>	<b>24</b>	<b>16</b>	<b>0</b>	<b>216</b>
<b>LATRINE FOR STUDENTS</b>						
Available	0	20	13	16	0	49
Not Available	0	156	11	0	0	167
<b>Total</b>	<b>0</b>	<b>176</b>	<b>24</b>	<b>16</b>	<b>0</b>	<b>216</b>
<b>BOUNDARY WALL</b>						
Available	0	40	12	13	0	65
Not Available	0	120	10	3	0	133
Not Reported	0	16	2	0	0	18
<b>Total</b>	<b>0</b>	<b>176</b>	<b>24</b>	<b>16</b>	<b>0</b>	<b>216</b>
<b>BUILDING CONDITION</b>						
Satisfactory	0	23	3	7	0	33
Need Repair	0	140	21	9	0	170
No Building	0	13	0	0	0	13
<b>Total</b>	<b>0</b>	<b>176</b>	<b>24</b>	<b>16</b>	<b>0</b>	<b>216</b>

## Khuzdar

No. of Tehsils

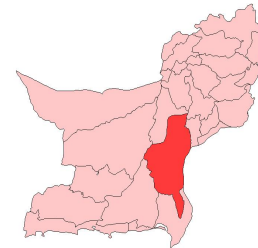
5

Area

District Khuzdar has a total number of 653 Institutions. Out of these 575 are located in Urban areas and the remaining 78 are in Rural areas.

The total enrolment for the district is 48632. Urban areas have an enrolment of 13459, whereas the Rural area share is 35173.

The total number of teachers is 1670, of these 529 are teaching in Urban area Institutions and 1141 are teaching in Rural areas.



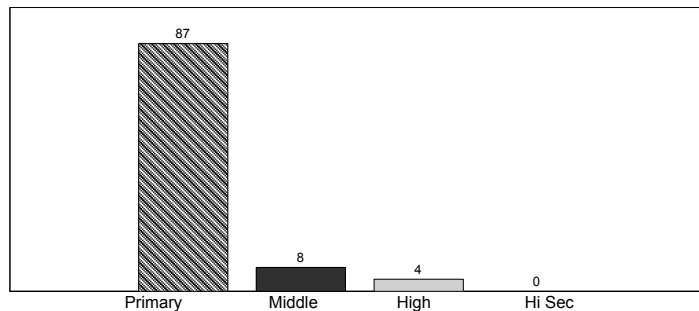
**Baluchistan**

**Institutions by Level**

	Primary	Middle	High	Hi Sec*	Total
Boys	420	21	23	0	464
Girls	150	34	5	0	189
<b>Total</b>	<b>570</b>	<b>55</b>	<b>28</b>	<b>0</b>	<b>653</b>

\*Hi Sec=Higher Secondary

**Level-wise Percentage of Institutions**

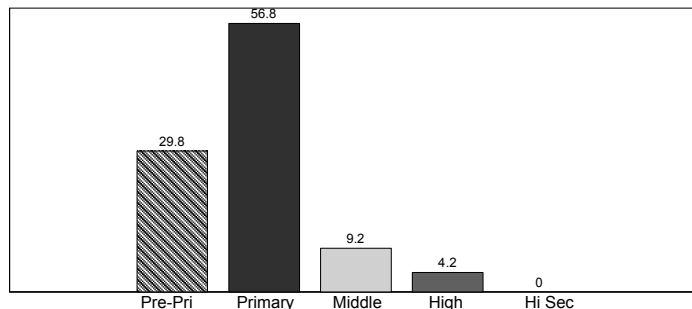


**Enrolment by Stage**

	Pre-Pri*	Primary	Middle	High	Hi Sec**	Total
Boys	8,478	14,565	2,484	1,321	0	26,848
Girls	6,029	13,042	2,007	706	0	21,784
<b>Total</b>	<b>14,507</b>	<b>27,607</b>	<b>4,491</b>	<b>2,027</b>	<b>0</b>	<b>48,632</b>

\*Pre-Primary, \*\*Hi Sec=Higher Secondary

**Stage-wise Percentage of Enrolment**

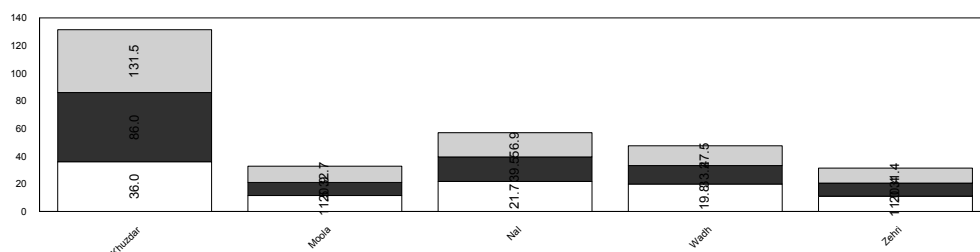
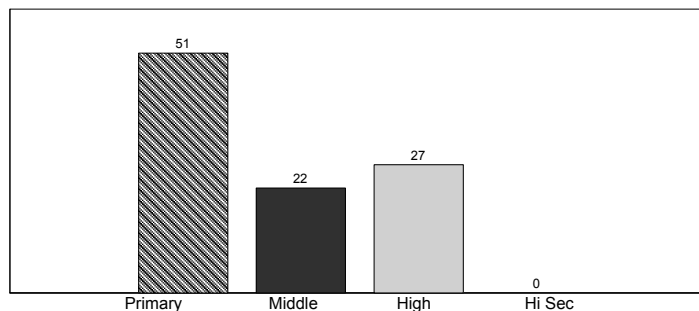


**Teachers by Level**

	Primary	Middle	High	Hi Sec*	Total
Male	622	174	370	0	1,166
Female	225	196	83	0	504
<b>Total</b>	<b>847</b>	<b>370</b>	<b>453</b>	<b>0</b>	<b>1,670</b>

\*Hi Sec=Higher Secondary

**Level-wise Percentage of Teachers**



Teachers
Enrolment
Institutions

## Khuzdar

	Mosque	Primary	Middle	High	Higher Sec	Total
<b>BUILDING AVAILABILITY</b>						
Available	0	520	52	28	0	600
Not Available	0	50	3	0	0	53
<b>Total</b>	<b>0</b>	<b>570</b>	<b>55</b>	<b>28</b>	<b>0</b>	<b>653</b>
<b>OWNERSHIP</b>						
Govt. Building	0	454	48	25	0	527
Rented	0	4	0	1	0	5
Donated	0	62	4	2	0	68
No Building	0	50	3	0	0	53
<b>Total</b>	<b>0</b>	<b>570</b>	<b>55</b>	<b>28</b>	<b>0</b>	<b>653</b>
<b>TYPE OF CONSTRUCTION</b>						
Kacha	0	128	0	0	0	128
Paka	0	368	45	23	0	436
Mix	0	24	7	5	0	36
No Building	0	50	3	0	0	53
<b>Total</b>	<b>0</b>	<b>570</b>	<b>55</b>	<b>28</b>	<b>0</b>	<b>653</b>
<b>AVAILABILITY OF ELECTRICITY</b>						
Available	0	65	23	20	0	108
Not Available	0	237	13	3	0	253
Not Reported	0	268	19	5	0	292
<b>Total</b>	<b>0</b>	<b>570</b>	<b>55</b>	<b>28</b>	<b>0</b>	<b>653</b>
<b>AVAILABILITY OF DRINKING WATER</b>						
Available	0	189	28	20	0	237
Not Available	0	316	23	7	0	346
Not Reported	0	65	4	1	0	70
<b>Total</b>	<b>0</b>	<b>570</b>	<b>55</b>	<b>28</b>	<b>0</b>	<b>653</b>
<b>LATRINE FOR STUDENTS</b>						
Available	0	152	37	25	0	214
Not Available	0	418	18	3	0	439
<b>Total</b>	<b>0</b>	<b>570</b>	<b>55</b>	<b>28</b>	<b>0</b>	<b>653</b>
<b>BOUNDARY WALL</b>						
Available	0	186	40	26	0	252
Not Available	0	292	12	2	0	306
Not Reported	0	92	3	0	0	95
<b>Total</b>	<b>0</b>	<b>570</b>	<b>55</b>	<b>28</b>	<b>0</b>	<b>653</b>
<b>BUILDING CONDITION</b>						
Satisfactory	0	213	18	10	0	241
Need Repair	0	307	34	18	0	359
No Building	0	50	3	0	0	53
<b>Total</b>	<b>0</b>	<b>570</b>	<b>55</b>	<b>28</b>	<b>0</b>	<b>653</b>

\*Higher Sec=Higher Secondary

# Killa Abdullah

No. of Tehsils

4

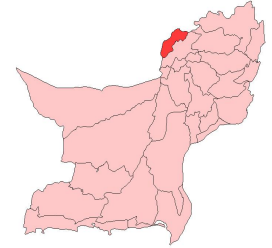
Area

3293

District Killa Abdullah has a total number of 467 Institutions. Out of these 407 are located in Urban areas and the remaining 60 are in Rural areas.

The total enrolment for the district is 56621. Urban areas have an enrolment of 12127, whereas the Rural area share is 44494.

The total number of teachers is 1347, of these 292 are teaching in Urban area Institutions and 1055 are teaching in Rural areas.



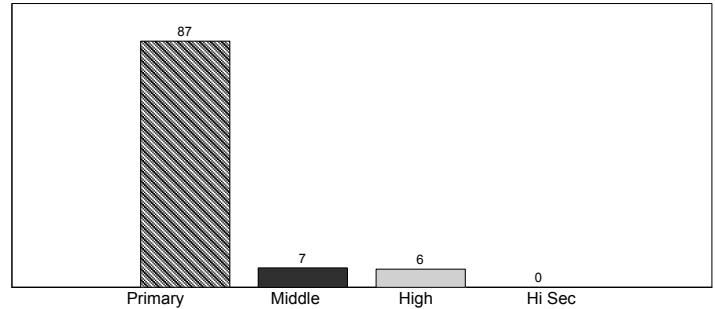
**Baluchistan**

**Institutions by Level**

	Primary	Middle	High	Hi Sec*	Total
Boys	352	21	25	0	398
Girls	53	11	5	0	69
<b>Total</b>	<b>405</b>	<b>32</b>	<b>30</b>	<b>0</b>	<b>467</b>

\*Hi Sec=Higher Secondary

**Level-wise Percentage of Institutions**

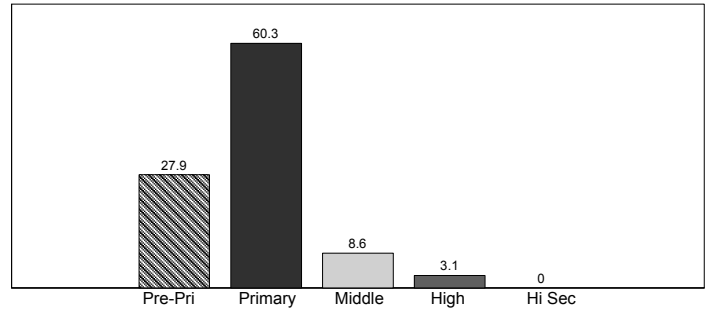


**Enrolment by Stage**

	Pre-Pri*	Primary	Middle	High	Hi Sec**	Total
Boys	12,975	26,659	3,876	1,546	0	45,056
Girls	2,832	7,509	999	225	0	11,565
<b>Total</b>	<b>15,807</b>	<b>34,168</b>	<b>4,875</b>	<b>1,771</b>	<b>0</b>	<b>56,621</b>

\*Pre-Primary, \*\*Hi Sec=Higher Secondary

**Stage-wise Percentage of Enrolment**

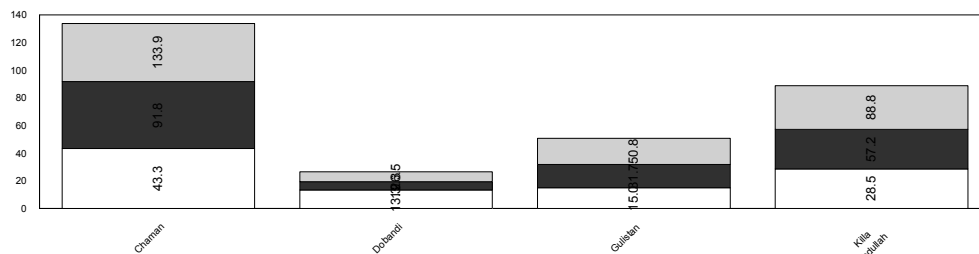
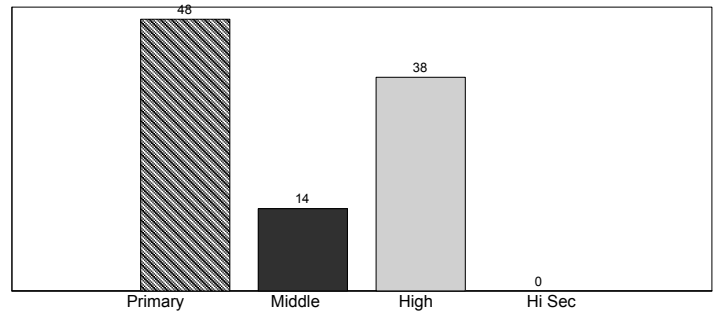


**Teachers by Level**

	Primary	Middle	High	Hi Sec*	Total
Male	546	144	400	0	1,090
Female	99	51	107	0	257
<b>Total</b>	<b>645</b>	<b>195</b>	<b>507</b>	<b>0</b>	<b>1,347</b>

\*Hi Sec=Higher Secondary

**Level-wise Percentage of Teachers**



Teachers  
Enrolment  
Institutions

## Killa Abdullah

	Mosque	Primary	Middle	High	Higher Sec	Total
<b>BUILDING AVAILABILITY</b>						
Available	0	391	32	30	0	453
Not Available	0	14	0	0	0	14
<b>Total</b>	<b>0</b>	<b>405</b>	<b>32</b>	<b>30</b>	<b>0</b>	<b>467</b>
<b>OWNERSHIP</b>						
Govt. Building	0	327	32	30	0	389
Rented	0	11	0	0	0	11
Donated	0	53	0	0	0	53
No Building	0	14	0	0	0	14
<b>Total</b>	<b>0</b>	<b>405</b>	<b>32</b>	<b>30</b>	<b>0</b>	<b>467</b>
<b>TYPE OF CONSTRUCTION</b>						
Kacha	0	105	4	0	0	109
Paka	0	277	24	25	0	326
Mix	0	9	4	5	0	18
No Building	0	14	0	0	0	14
<b>Total</b>	<b>0</b>	<b>405</b>	<b>32</b>	<b>30</b>	<b>0</b>	<b>467</b>
<b>AVAILABILITY OF ELECTRICITY</b>						
Available	0	75	11	16	0	102
Not Available	0	267	19	9	0	295
Not Reported	0	63	2	5	0	70
<b>Total</b>	<b>0</b>	<b>405</b>	<b>32</b>	<b>30</b>	<b>0</b>	<b>467</b>
<b>AVAILABILITY OF DRINKING WATER</b>						
Available	0	218	22	19	0	259
Not Available	0	176	10	10	0	196
Not Reported	0	11	0	1	0	12
<b>Total</b>	<b>0</b>	<b>405</b>	<b>32</b>	<b>30</b>	<b>0</b>	<b>467</b>
<b>LATRINE FOR STUDENTS</b>						
Available	0	20	19	17	0	56
Not Available	0	385	13	13	0	411
<b>Total</b>	<b>0</b>	<b>405</b>	<b>32</b>	<b>30</b>	<b>0</b>	<b>467</b>
<b>BOUNDARY WALL</b>						
Available	0	134	25	24	0	183
Not Available	0	248	7	5	0	260
Not Reported	0	23	0	1	0	24
<b>Total</b>	<b>0</b>	<b>405</b>	<b>32</b>	<b>30</b>	<b>0</b>	<b>467</b>
<b>BUILDING CONDITION</b>						
Satisfactory	0	52	6	3	0	61
Need Repair	0	339	26	27	0	392
No Building	0	14	0	0	0	14
<b>Total</b>	<b>0</b>	<b>405</b>	<b>32</b>	<b>30</b>	<b>0</b>	<b>467</b>

## Killa Saifullah

No. of Tehsils

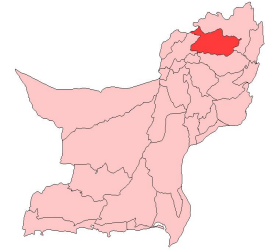
2

Area

District Killa Saifullah has a total number of 581 Institutions. Out of these 565 are located in Urban areas and the remaining 16 are in Rural areas.

The total enrolment for the district is 36479. Urban areas have an enrolment of 4487, whereas the Rural area share is 31992.

The total number of teachers is 1497, of these 138 are teaching in Urban area Institutions and 1359 are teaching in Rural areas.



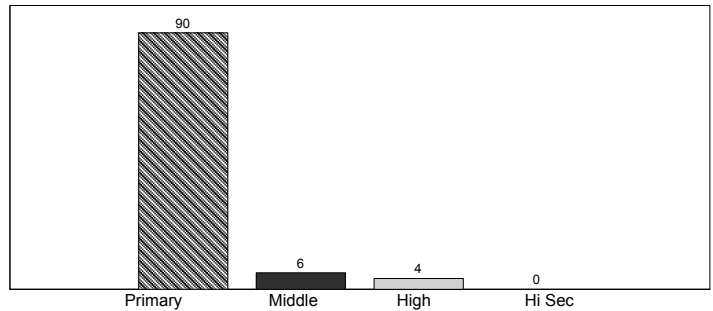
**Baluchistan**

**Institutions by Level**

	Primary	Middle	High	Hi Sec*	Total
Boys	417	24	16	0	457
Girls	108	10	6	0	124
<b>Total</b>	<b>525</b>	<b>34</b>	<b>22</b>	<b>0</b>	<b>581</b>

\*Hi Sec=Higher Secondary

**Level-wise Percentage of Institutions**

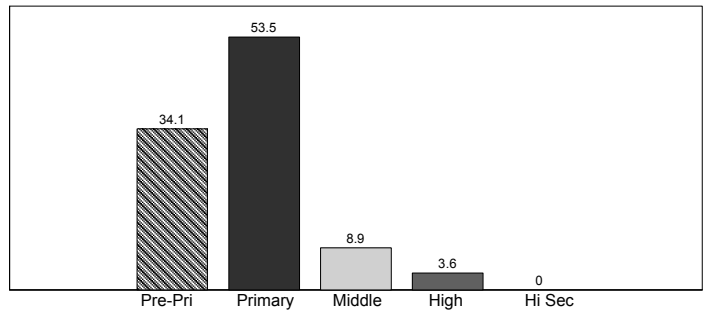


**Enrolment by Stage**

	Pre-Pri*	Primary	Middle	High	Hi Sec**	Total
Boys	8,617	12,500	2,444	943	0	24,504
Girls	3,808	7,002	807	358	0	11,975
<b>Total</b>	<b>12,425</b>	<b>19,502</b>	<b>3,251</b>	<b>1,301</b>	<b>0</b>	<b>36,479</b>

\*Pre-Primary, \*\*Hi Sec=Higher Secondary

**Stage-wise Percentage of Enrolment**

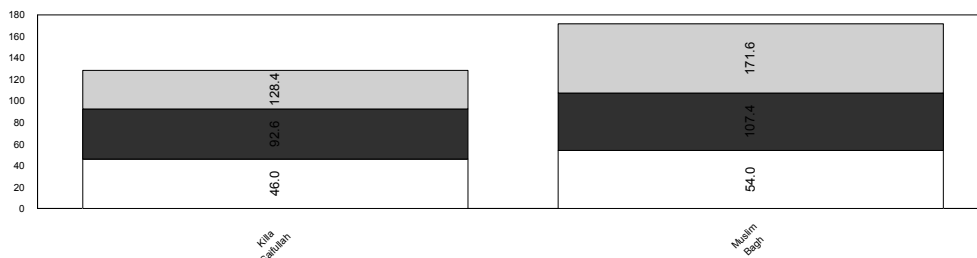
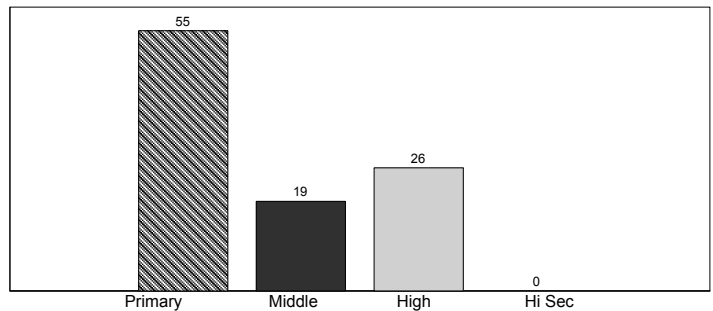


**Teachers by Level**

	Primary	Middle	High	Hi Sec*	Total
Male	637	220	291	0	1,148
Female	186	64	99	0	349
<b>Total</b>	<b>823</b>	<b>284</b>	<b>390</b>	<b>0</b>	<b>1,497</b>

\*Hi Sec=Higher Secondary

**Level-wise Percentage of Teachers**



Teachers
Enrolment
Institutions

## Killa Saifullah

	Mosque	Primary	Middle	High	Higher Sec	Total
<b>BUILDING AVAILABILITY</b>						
Available	0	515	34	22	0	571
Not Available	0	10	0	0	0	10
<b>Total</b>	<b>0</b>	<b>525</b>	<b>34</b>	<b>22</b>	<b>0</b>	<b>581</b>
<b>OWNERSHIP</b>						
Govt. Building	0	371	33	22	0	426
Rented	0	14	0	0	0	14
Donated	0	130	1	0	0	131
No Building	0	10	0	0	0	10
<b>Total</b>	<b>0</b>	<b>525</b>	<b>34</b>	<b>22</b>	<b>0</b>	<b>581</b>
<b>TYPE OF CONSTRUCTION</b>						
Kacha	0	180	0	0	0	180
Paka	0	314	28	17	0	359
Mix	0	21	6	5	0	32
No Building	0	10	0	0	0	10
<b>Total</b>	<b>0</b>	<b>525</b>	<b>34</b>	<b>22</b>	<b>0</b>	<b>581</b>
<b>AVAILABILITY OF ELECTRICITY</b>						
Available	0	103	15	19	0	137
Not Available	0	276	14	3	0	293
Not Reported	0	146	5	0	0	151
<b>Total</b>	<b>0</b>	<b>525</b>	<b>34</b>	<b>22</b>	<b>0</b>	<b>581</b>
<b>AVAILABILITY OF DRINKING WATER</b>						
Available	0	138	22	14	0	174
Not Available	0	350	9	5	0	364
Not Reported	0	37	3	3	0	43
<b>Total</b>	<b>0</b>	<b>525</b>	<b>34</b>	<b>22</b>	<b>0</b>	<b>581</b>
<b>LATRINE FOR STUDENTS</b>						
Available	0	89	15	17	0	121
Not Available	0	436	19	5	0	460
<b>Total</b>	<b>0</b>	<b>525</b>	<b>34</b>	<b>22</b>	<b>0</b>	<b>581</b>
<b>BOUNDARY WALL</b>						
Available	0	171	17	18	0	206
Not Available	0	325	16	4	0	345
Not Reported	0	29	1	0	0	30
<b>Total</b>	<b>0</b>	<b>525</b>	<b>34</b>	<b>22</b>	<b>0</b>	<b>581</b>
<b>BUILDING CONDITION</b>						
Satisfactory	0	89	14	3	0	106
Need Repair	0	426	20	19	0	465
No Building	0	10	0	0	0	10
<b>Total</b>	<b>0</b>	<b>525</b>	<b>34</b>	<b>22</b>	<b>0</b>	<b>581</b>

\*Higher Sec=Higher Secondary



No. of Tehsils

3

Area

District Kohlu has a total number of 417 Institutions. Out of these 397 are located in Urban areas and the remaining 20 are in Rural areas.

The total enrolment for the district is 19516. Urban areas have an enrolment of 2094, whereas the Rural area share is 17422.

The total number of teachers is 862, of these 102 are teaching in Urban area Institutions and 760 are teaching in Rural areas.

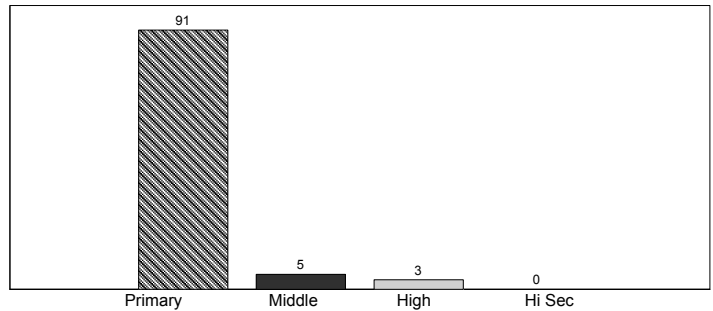


Baluchistan

Level-wise Percentage of Institutions

Institutions by Level					
	Primary	Middle	High	Hi Sec*	Total
Boys	316	13	11	0	340
Girls	65	9	3	0	77
<b>Total</b>	<b>381</b>	<b>22</b>	<b>14</b>	<b>0</b>	<b>417</b>

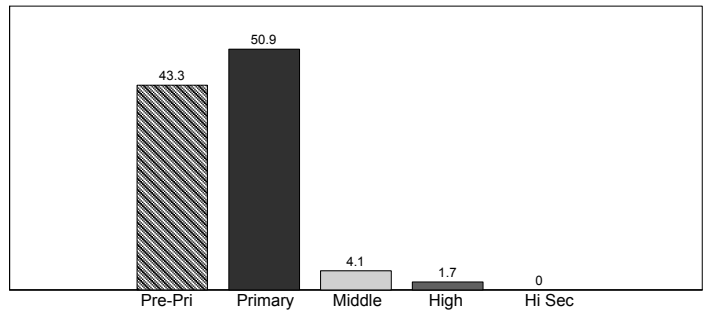
\*Hi Sec=Higher Secondary



Stage-wise Percentage of Enrolment

Enrolment by Stage						
	Pre-Pri*	Primary	Middle	High	Hi Sec**	Total
Boys	7,657	8,337	536	242	0	16,772
Girls	796	1,600	259	89	0	2,744
<b>Total</b>	<b>8,453</b>	<b>9,937</b>	<b>795</b>	<b>331</b>	<b>0</b>	<b>19,516</b>

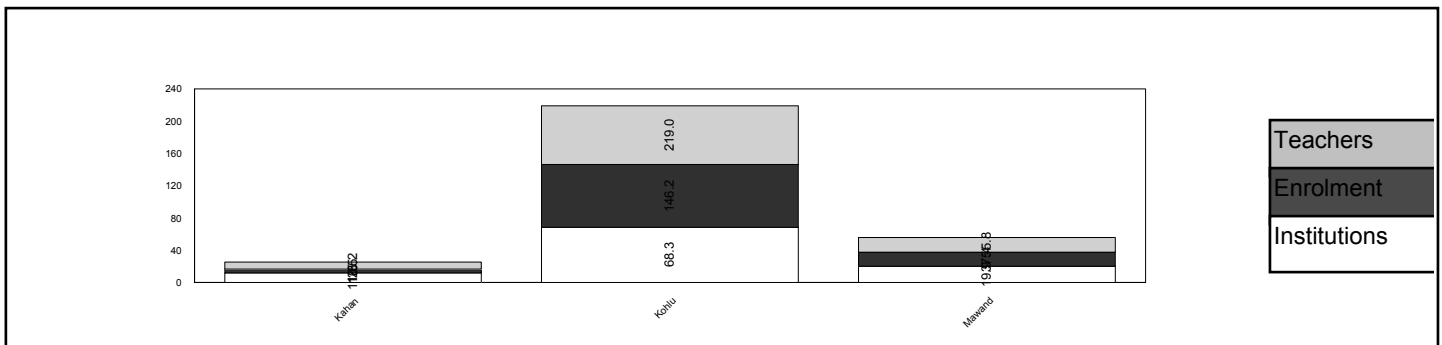
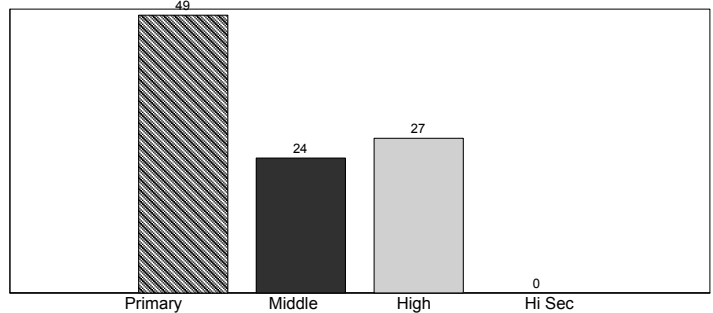
\*Pre-Primary, \*\*Hi Sec=Higher Secondary



Level-wise Percentage of Teachers

Teachers by Level					
	Primary	Middle	High	Hi Sec*	Total
Male	333	139	188	0	660
Female	89	66	47	0	202
<b>Total</b>	<b>422</b>	<b>205</b>	<b>235</b>	<b>0</b>	<b>862</b>

\*Hi Sec=Higher Secondary



Kohlu						
	Mosque	Primary	Middle	High	Higher Sec	Total
<b>BUILDING AVAILABILITY</b>						
Available	0	368	22	14	0	404
Not Available	0	13	0	0	0	13
<b>Total</b>	<b>0</b>	<b>381</b>	<b>22</b>	<b>14</b>	<b>0</b>	<b>417</b>
<b>OWNERSHIP</b>						
Govt. Building	0	316	22	14	0	352
Donated	0	52	0	0	0	52
No Building	0	13	0	0	0	13
<b>Total</b>	<b>0</b>	<b>381</b>	<b>22</b>	<b>14</b>	<b>0</b>	<b>417</b>
<b>TYPE OF CONSTRUCTION</b>						
Kacha	0	108	0	0	0	108
Paka	0	255	19	13	0	287
Mix	0	5	3	1	0	9
No Building	0	13	0	0	0	13
<b>Total</b>	<b>0</b>	<b>381</b>	<b>22</b>	<b>14</b>	<b>0</b>	<b>417</b>
<b>AVAILABILITY OF ELECTRICITY</b>						
Available	0	34	2	4	0	40
Not Available	0	201	15	9	0	225
Not Reported	0	146	5	1	0	152
<b>Total</b>	<b>0</b>	<b>381</b>	<b>22</b>	<b>14</b>	<b>0</b>	<b>417</b>
<b>AVAILABILITY OF DRINKING WATER</b>						
Available	0	133	16	9	0	158
Not Available	0	231	6	5	0	242
Not Reported	0	17	0	0	0	17
<b>Total</b>	<b>0</b>	<b>381</b>	<b>22</b>	<b>14</b>	<b>0</b>	<b>417</b>
<b>LATRINE FOR STUDENTS</b>						
Available	0	17	5	2	0	24
Not Available	0	364	17	12	0	393
<b>Total</b>	<b>0</b>	<b>381</b>	<b>22</b>	<b>14</b>	<b>0</b>	<b>417</b>
<b>BOUNDARY WALL</b>						
Available	0	57	16	9	0	82
Not Available	0	303	5	5	0	313
Not Reported	0	21	1	0	0	22
<b>Total</b>	<b>0</b>	<b>381</b>	<b>22</b>	<b>14</b>	<b>0</b>	<b>417</b>
<b>BUILDING CONDITION</b>						
Satisfactory	0	115	8	5	0	128
Need Repair	0	253	14	9	0	276
No Building	0	13	0	0	0	13
<b>Total</b>	<b>0</b>	<b>381</b>	<b>22</b>	<b>14</b>	<b>0</b>	<b>417</b>

# Lasbela

No. of Tehsils

6

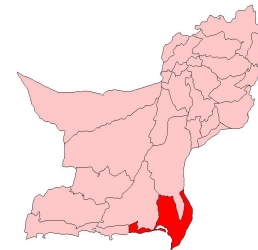
Area

12574

District Lasbela has a total number of 558 Institutions. Out of these 480 are located in Urban areas and the remaining 78 are in Rural areas.

The total enrolment for the district is 48397. Urban areas have an enrolment of 17240, whereas the Rural area share is 31157.

The total number of teachers is 1727, of these 585 are teaching in Urban area Institutions and 1142 are teaching in Rural areas.

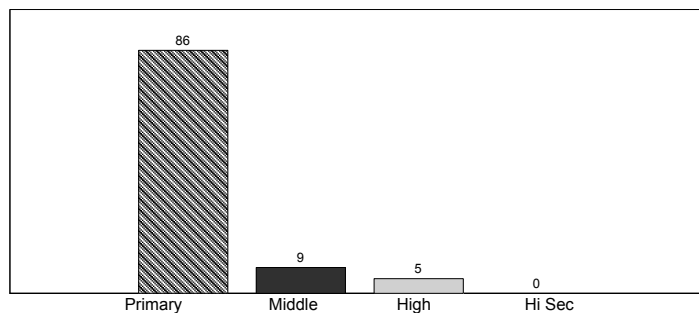


**Baluchistan**

**Level-wise Percentage of Institutions**

Institutions by Level					
	Primary	Middle	High	Hi Sec*	Total
Boys	361	33	22	0	416
Girls	117	18	7	0	142
<b>Total</b>	<b>478</b>	<b>51</b>	<b>29</b>	<b>0</b>	<b>558</b>

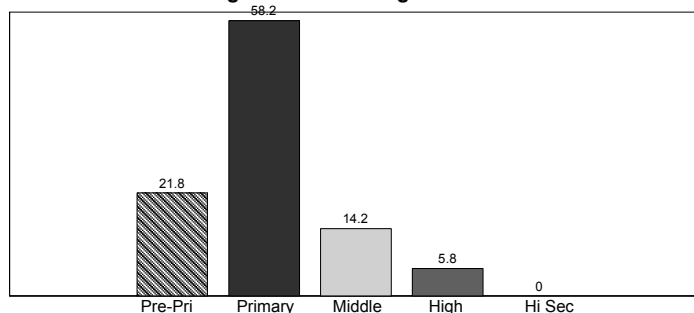
\*Hi Sec=Higher Secondary



**Stage-wise Percentage of Enrolment**

Enrolment by Stage						
	Pre-Pri*	Primary	Middle	High	Hi Sec**	Total
Boys	6,978	17,788	4,784	2,110	0	31,660
Girls	3,555	10,382	2,098	702	0	16,737
<b>Total</b>	<b>10,533</b>	<b>28,170</b>	<b>6,882</b>	<b>2,812</b>	<b>0</b>	<b>48,397</b>

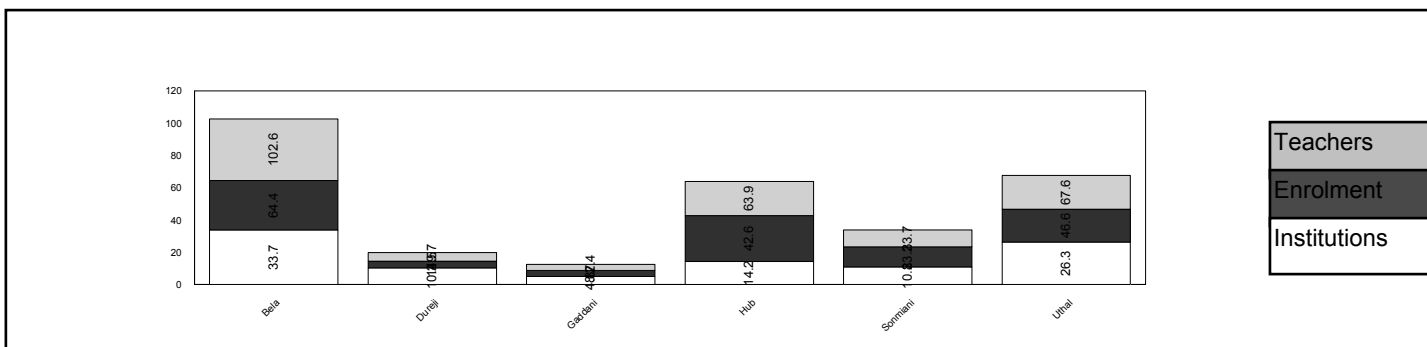
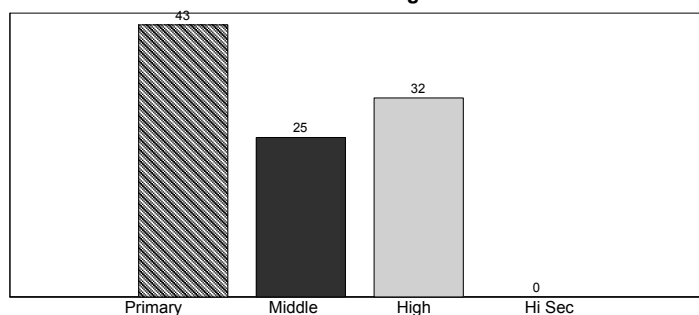
\*Pre-Primary, \*\*Hi Sec=Higher Secondary



**Level-wise Percentage of Teachers**

Teachers by Level					
	Primary	Middle	High	Hi Sec*	Total
Male	546	291	396	0	1,233
Female	199	146	149	0	494
<b>Total</b>	<b>745</b>	<b>437</b>	<b>545</b>	<b>0</b>	<b>1,727</b>

\*Hi Sec=Higher Secondary



## Lasbela

	Mosque	Primary	Middle	High	Higher Sec	Total
<b>BUILDING AVAILABILITY</b>						
Available	0	426	51	29	0	506
Not Available	0	52	0	0	0	52
<b>Total</b>	<b>0</b>	<b>478</b>	<b>51</b>	<b>29</b>	<b>0</b>	<b>558</b>
<b>OWNERSHIP</b>						
Govt. Building	0	419	51	29	0	499
Donated	0	7	0	0	0	7
No Building	0	52	0	0	0	52
<b>Total</b>	<b>0</b>	<b>478</b>	<b>51</b>	<b>29</b>	<b>0</b>	<b>558</b>
<b>TYPE OF CONSTRUCTION</b>						
Kacha	0	15	0	0	0	15
Paka	0	403	48	28	0	479
Mix	0	8	3	1	0	12
No Building	0	52	0	0	0	52
<b>Total</b>	<b>0</b>	<b>478</b>	<b>51</b>	<b>29</b>	<b>0</b>	<b>558</b>
<b>AVAILABILITY OF ELECTRICITY</b>						
Available	0	49	21	21	0	91
Not Available	0	198	18	2	0	218
Not Reported	0	231	12	6	0	249
<b>Total</b>	<b>0</b>	<b>478</b>	<b>51</b>	<b>29</b>	<b>0</b>	<b>558</b>
<b>AVAILABILITY OF DRINKING WATER</b>						
Available	0	115	25	14	0	154
Not Available	0	338	25	12	0	375
Not Reported	0	25	1	3	0	29
<b>Total</b>	<b>0</b>	<b>478</b>	<b>51</b>	<b>29</b>	<b>0</b>	<b>558</b>
<b>LATRINE FOR STUDENTS</b>						
Available	0	86	40	25	0	151
Not Available	0	392	11	4	0	407
<b>Total</b>	<b>0</b>	<b>478</b>	<b>51</b>	<b>29</b>	<b>0</b>	<b>558</b>
<b>BOUNDARY WALL</b>						
Available	0	133	37	22	0	192
Not Available	0	282	14	5	0	301
Not Reported	0	63	0	2	0	65
<b>Total</b>	<b>0</b>	<b>478</b>	<b>51</b>	<b>29</b>	<b>0</b>	<b>558</b>
<b>BUILDING CONDITION</b>						
Satisfactory	0	79	20	13	0	112
Need Repair	0	347	31	16	0	394
No Building	0	52	0	0	0	52
<b>Total</b>	<b>0</b>	<b>478</b>	<b>51</b>	<b>29</b>	<b>0</b>	<b>558</b>

\*Higher Sec=Higher Secondary

# Loralai

No. of Tehsils

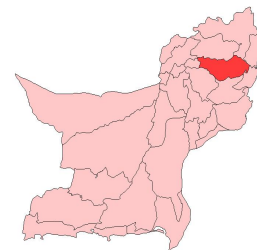
2

Area

District Loralai has a total number of 680 Institutions. Out of these 620 are located in Urban areas and the remaining 60 are in Rural areas.

The total enrolment for the district is 48903. Urban areas have an enrolment of 9141, whereas the Rural area share is 39762.

The total number of teachers is 1743, of these 396 are teaching in Urban area Institutions and 1347 are teaching in Rural areas.



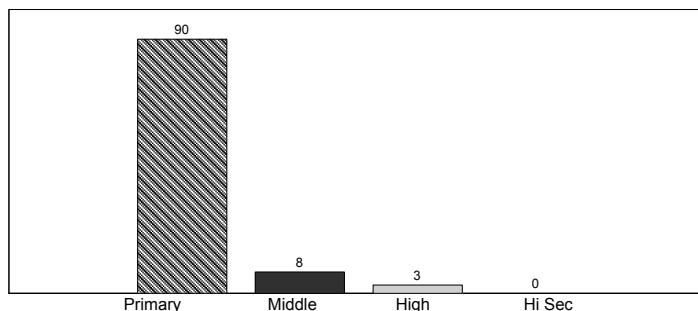
**Baluchistan**

**Institutions by Level**

	Primary	Middle	High	Hi Sec*	Total
Boys	462	34	15	0	511
Girls	147	17	5	0	169
<b>Total</b>	<b>609</b>	<b>51</b>	<b>20</b>	<b>0</b>	<b>680</b>

\*Hi Sec=Higher Secondary

**Level-wise Percentage of Institutions**

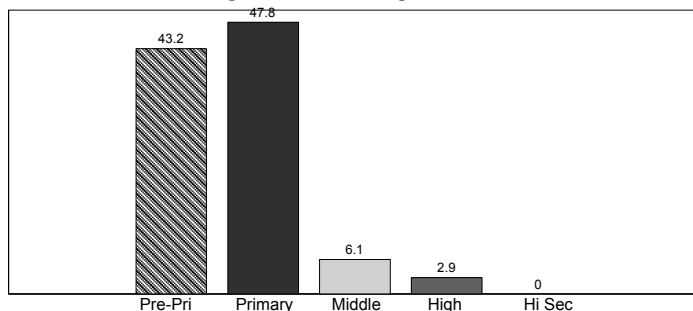


**Enrolment by Stage**

	Pre-Pri*	Primary	Middle	High	Hi Sec**	Total
Boys	13,516	12,998	1,803	945	0	29,262
Girls	7,608	10,397	1,164	472	0	19,641
<b>Total</b>	<b>21,124</b>	<b>23,395</b>	<b>2,967</b>	<b>1,417</b>	<b>0</b>	<b>48,903</b>

\*Pre-Primary, \*\*Hi Sec=Higher Secondary

**Stage-wise Percentage of Enrolment**

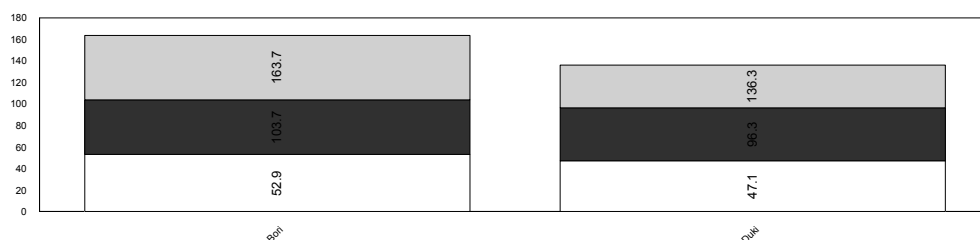
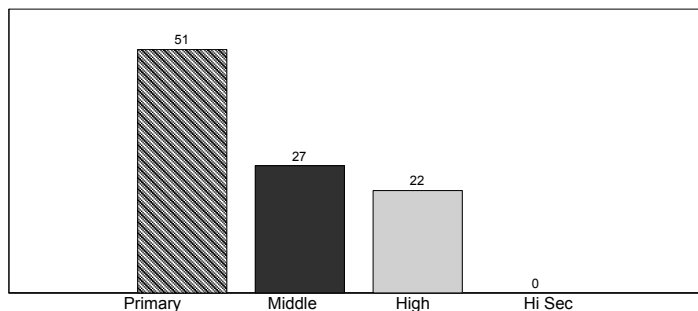


**Teachers by Level**

	Primary	Middle	High	Hi Sec*	Total
Male	650	341	268	0	1,259
Female	247	128	109	0	484
<b>Total</b>	<b>897</b>	<b>469</b>	<b>377</b>	<b>0</b>	<b>1,743</b>

\*Hi Sec=Higher Secondary

**Level-wise Percentage of Teachers**



Teachers
Enrolment
Institutions

Loralai						
	Mosque	Primary	Middle	High	Higher Sec	Total
<b>BUILDING AVAILABILITY</b>						
Available	0	572	49	20	0	641
Not Available	0	37	2	0	0	39
<b>Total</b>	<b>0</b>	<b>609</b>	<b>51</b>	<b>20</b>	<b>0</b>	<b>680</b>
<b>OWNERSHIP</b>						
Govt. Building	0	400	39	18	0	457
Rented	0	23	2	0	0	25
Donated	0	149	8	2	0	159
No Building	0	37	2	0	0	39
<b>Total</b>	<b>0</b>	<b>609</b>	<b>51</b>	<b>20</b>	<b>0</b>	<b>680</b>
<b>TYPE OF CONSTRUCTION</b>						
Kacha	0	223	5	0	0	228
Paka	0	337	34	15	0	386
Mix	0	12	10	5	0	27
No Building	0	37	2	0	0	39
<b>Total</b>	<b>0</b>	<b>609</b>	<b>51</b>	<b>20</b>	<b>0</b>	<b>680</b>
<b>AVAILABILITY OF ELECTRICITY</b>						
Available	0	212	21	14	0	247
Not Available	0	219	18	5	0	242
Not Reported	0	178	12	1	0	191
<b>Total</b>	<b>0</b>	<b>609</b>	<b>51</b>	<b>20</b>	<b>0</b>	<b>680</b>
<b>AVAILABILITY OF DRINKING WATER</b>						
Available	0	233	21	12	0	266
Not Available	0	349	30	7	0	386
Not Reported	0	27	0	1	0	28
<b>Total</b>	<b>0</b>	<b>609</b>	<b>51</b>	<b>20</b>	<b>0</b>	<b>680</b>
<b>LATRINE FOR STUDENTS</b>						
Available	0	68	17	8	0	93
Not Available	0	541	34	12	0	587
<b>Total</b>	<b>0</b>	<b>609</b>	<b>51</b>	<b>20</b>	<b>0</b>	<b>680</b>
<b>BOUNDARY WALL</b>						
Available	0	186	26	11	0	223
Not Available	0	372	22	8	0	402
Not Reported	0	51	3	1	0	55
<b>Total</b>	<b>0</b>	<b>609</b>	<b>51</b>	<b>20</b>	<b>0</b>	<b>680</b>
<b>BUILDING CONDITION</b>						
Satisfactory	0	260	18	9	0	287
Need Repair	0	312	31	11	0	354
No Building	0	37	2	0	0	39
<b>Total</b>	<b>0</b>	<b>609</b>	<b>51</b>	<b>20</b>	<b>0</b>	<b>680</b>

## Mastung

No. of Tehsils

3

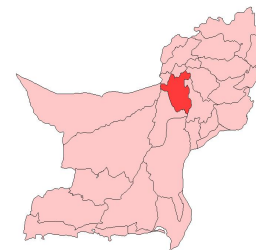
Area

5896

District Mastung has a total number of 354 Institutions. Out of these 322 are located in Urban areas and the remaining 32 are in Rural areas.

The total enrolment for the district is 25567. Urban areas have an enrolment of 4814, whereas the Rural area share is 20753.

The total number of teachers is 1161, of these 237 are teaching in Urban area Institutions and 924 are teaching in Rural areas.

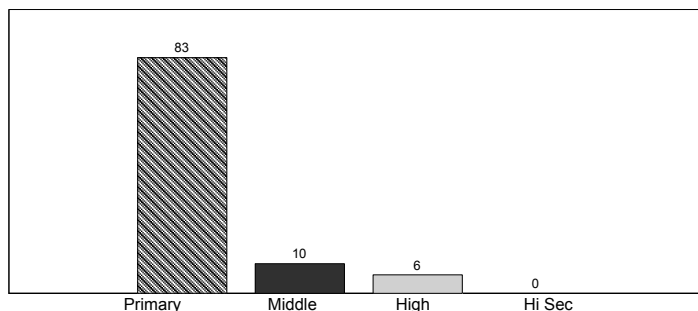


Baluchistan

**Level-wise Percentage of Institutions**

Institutions by Level					
	Primary	Middle	High	Hi Sec*	Total
Boys	204	21	11	0	236
Girls	90	16	12	0	118
Total	294	37	23	0	354

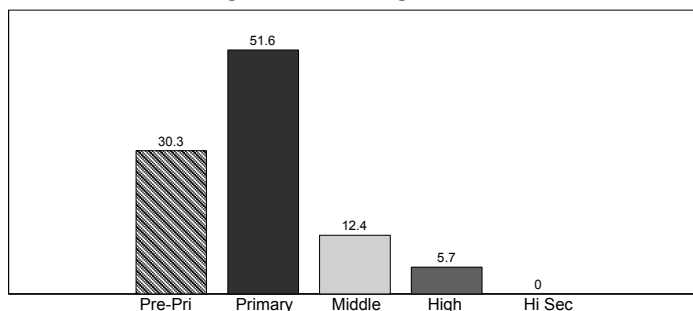
\*Hi Sec=Higher Secondary



**Stage-wise Percentage of Enrolment**

Enrolment by Stage						
	Pre-Pri*	Primary	Middle	High	Hi Sec**	Total
Boys	4,855	8,111	2,151	991	0	16,108
Girls	2,890	5,079	1,021	469	0	9,459
Total	7,745	13,190	3,172	1,460	0	25,567

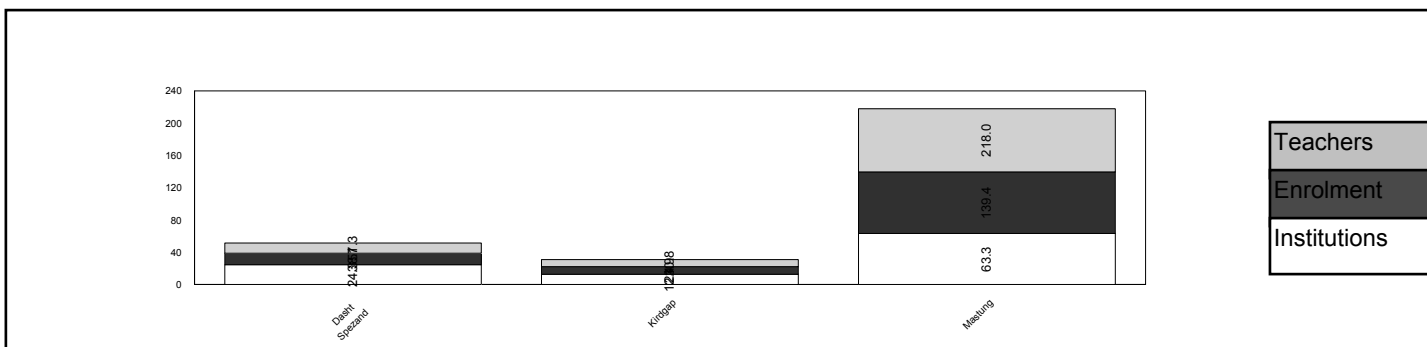
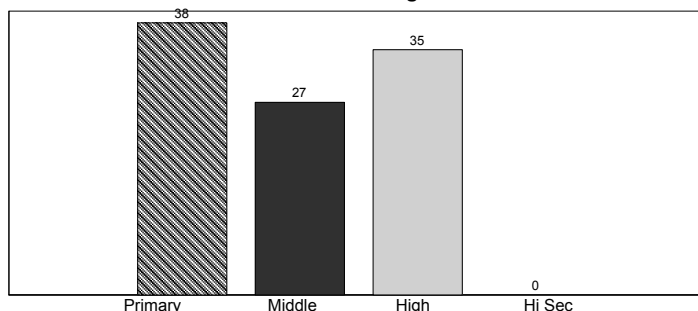
\*Pre-Primary, \*\*Hi Sec=Higher Secondary



**Level-wise Percentage of Teachers**

Teachers by Level					
	Primary	Middle	High	Hi Sec*	Total
Male	325	230	226	0	781
Female	120	85	175	0	380
Total	445	315	401	0	1,161

\*Hi Sec=Higher Secondary



## Mastung

	Mosque	Primary	Middle	High	Higher Sec	Total
<b>BUILDING AVAILABILITY</b>						
Available	0	266	37	23	0	326
Not Available	0	28	0	0	0	28
<b>Total</b>	<b>0</b>	<b>294</b>	<b>37</b>	<b>23</b>	<b>0</b>	<b>354</b>
<b>OWNERSHIP</b>						
Govt. Building	0	229	35	23	0	287
Rented	0	2	0	0	0	2
Donated	0	35	2	0	0	37
No Building	0	28	0	0	0	28
<b>Total</b>	<b>0</b>	<b>294</b>	<b>37</b>	<b>23</b>	<b>0</b>	<b>354</b>
<b>TYPE OF CONSTRUCTION</b>						
Kacha	0	49	0	0	0	49
Paka	0	187	22	15	0	224
Mix	0	30	15	8	0	53
No Building	0	28	0	0	0	28
<b>Total</b>	<b>0</b>	<b>294</b>	<b>37</b>	<b>23</b>	<b>0</b>	<b>354</b>
<b>AVAILABILITY OF ELECTRICITY</b>						
Available	0	32	12	20	0	64
Not Available	0	221	23	3	0	247
Not Reported	0	41	2	0	0	43
<b>Total</b>	<b>0</b>	<b>294</b>	<b>37</b>	<b>23</b>	<b>0</b>	<b>354</b>
<b>AVAILABILITY OF DRINKING WATER</b>						
Available	0	103	18	19	0	140
Not Available	0	169	19	4	0	192
Not Reported	0	22	0	0	0	22
<b>Total</b>	<b>0</b>	<b>294</b>	<b>37</b>	<b>23</b>	<b>0</b>	<b>354</b>
<b>LATRINE FOR STUDENTS</b>						
Available	0	106	30	18	0	154
Not Available	0	188	7	5	0	200
<b>Total</b>	<b>0</b>	<b>294</b>	<b>37</b>	<b>23</b>	<b>0</b>	<b>354</b>
<b>BOUNDARY WALL</b>						
Available	0	165	34	21	0	220
Not Available	0	98	3	2	0	103
Not Reported	0	31	0	0	0	31
<b>Total</b>	<b>0</b>	<b>294</b>	<b>37</b>	<b>23</b>	<b>0</b>	<b>354</b>
<b>BUILDING CONDITION</b>						
Satisfactory	0	64	18	5	0	87
Need Repair	0	202	19	18	0	239
No Building	0	28	0	0	0	28
<b>Total</b>	<b>0</b>	<b>294</b>	<b>37</b>	<b>23</b>	<b>0</b>	<b>354</b>

\*Higher Sec=Higher Secondary



# Musakhel

No. of Tehsils

2

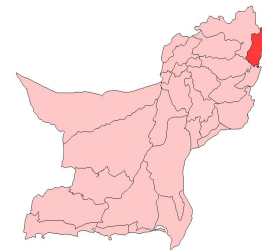
Area

7552

District Musakhel has a total number of 284 Institutions. Out of these 261 are located in Urban areas and the remaining 23 are in Rural areas.

The total enrolment for the district is 12728. Urban areas have an enrolment of 1194, whereas the Rural area share is 11534.

The total number of teachers is 648, of these 61 are teaching in Urban area Institutions and 587 are teaching in Rural areas.



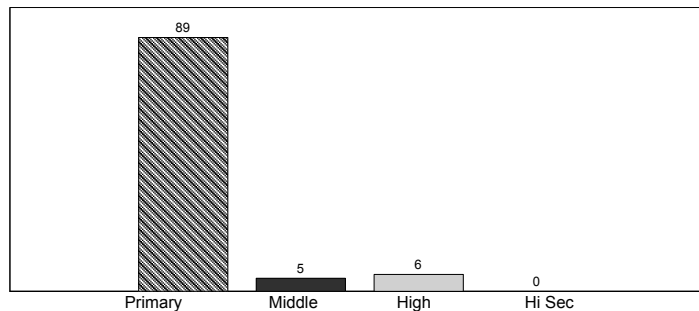
**Baluchistan**

**Institutions by Level**

	Primary	Middle	High	Hi Sec*	Total
Boys	192	8	13	0	213
Girls	62	5	4	0	71
<b>Total</b>	<b>254</b>	<b>13</b>	<b>17</b>	<b>0</b>	<b>284</b>

\*Hi Sec=Higher Secondary

**Level-wise Percentage of Institutions**

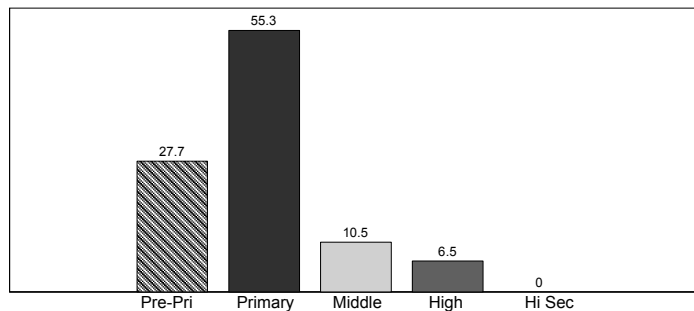


**Enrolment by Stage**

	Pre-Pri*	Primary	Middle	High	Hi Sec**	Total
Boys	2,368	4,617	919	633	0	8,537
Girls	1,154	2,417	422	198	0	4,191
<b>Total</b>	<b>3,522</b>	<b>7,034</b>	<b>1,341</b>	<b>831</b>	<b>0</b>	<b>12,728</b>

\*Pre-Primary, \*\*Hi Sec=Higher Secondary

**Stage-wise Percentage of Enrolment**

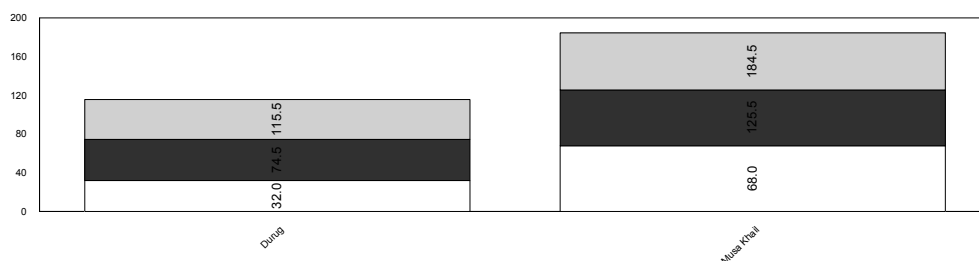
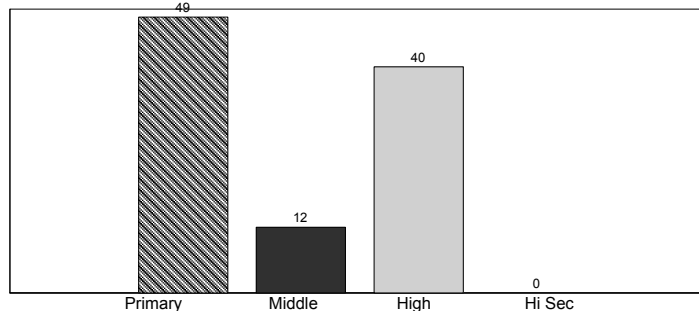


**Teachers by Level**

	Primary	Middle	High	Hi Sec*	Total
Male	226	42	196	0	464
Female	89	33	62	0	184
<b>Total</b>	<b>315</b>	<b>75</b>	<b>258</b>	<b>0</b>	<b>648</b>

\*Hi Sec=Higher Secondary

**Level-wise Percentage of Teachers**



Teachers  
Enrolment  
Institutions

Musakhel						
	Mosque	Primary	Middle	High	Higher Sec	Total
<b>BUILDING AVAILABILITY</b>						
Available	0	196	13	17	0	226
Not Available	0	58	0	0	0	58
<b>Total</b>	<b>0</b>	<b>254</b>	<b>13</b>	<b>17</b>	<b>0</b>	<b>284</b>
<b>OWNERSHIP</b>						
Govt. Building	0	139	13	16	0	168
Rented	0	27	0	1	0	28
Donated	0	30	0	0	0	30
No Building	0	58	0	0	0	58
<b>Total</b>	<b>0</b>	<b>254</b>	<b>13</b>	<b>17</b>	<b>0</b>	<b>284</b>
<b>TYPE OF CONSTRUCTION</b>						
Kacha	0	79	0	0	0	79
Paka	0	117	13	16	0	146
Mix	0	0	0	1	0	1
No Building	0	58	0	0	0	58
<b>Total</b>	<b>0</b>	<b>254</b>	<b>13</b>	<b>17</b>	<b>0</b>	<b>284</b>
<b>AVAILABILITY OF ELECTRICITY</b>						
Available	0	9	1	7	0	17
Not Available	0	40	1	2	0	43
Not Reported	0	205	11	8	0	224
<b>Total</b>	<b>0</b>	<b>254</b>	<b>13</b>	<b>17</b>	<b>0</b>	<b>284</b>
<b>AVAILABILITY OF DRINKING WATER</b>						
Available	0	26	3	8	0	37
Not Available	0	219	9	6	0	234
Not Reported	0	9	1	3	0	13
<b>Total</b>	<b>0</b>	<b>254</b>	<b>13</b>	<b>17</b>	<b>0</b>	<b>284</b>
<b>LATRINE FOR STUDENTS</b>						
Available	0	15	6	5	0	26
Not Available	0	239	7	12	0	258
<b>Total</b>	<b>0</b>	<b>254</b>	<b>13</b>	<b>17</b>	<b>0</b>	<b>284</b>
<b>BOUNDARY WALL</b>						
Available	0	57	10	9	0	76
Not Available	0	131	3	8	0	142
Not Reported	0	66	0	0	0	66
<b>Total</b>	<b>0</b>	<b>254</b>	<b>13</b>	<b>17</b>	<b>0</b>	<b>284</b>
<b>BUILDING CONDITION</b>						
Satisfactory	0	27	4	3	0	34
Need Repair	0	169	9	14	0	192
No Building	0	58	0	0	0	58
<b>Total</b>	<b>0</b>	<b>254</b>	<b>13</b>	<b>17</b>	<b>0</b>	<b>284</b>

## Naseer Abad

No. of Tehsils

3

Area

District Naseer Abad has a total number of 463 Institutions. Out of these 423 are located in Urban areas and the remaining 40 are in Rural areas.

The total enrolment for the district is 31603. Urban areas have an enrolment of 6957, whereas the Rural area share is 24646.

The total number of teachers is 1076, of these 193 are teaching in Urban area Institutions and 883 are teaching in Rural areas.



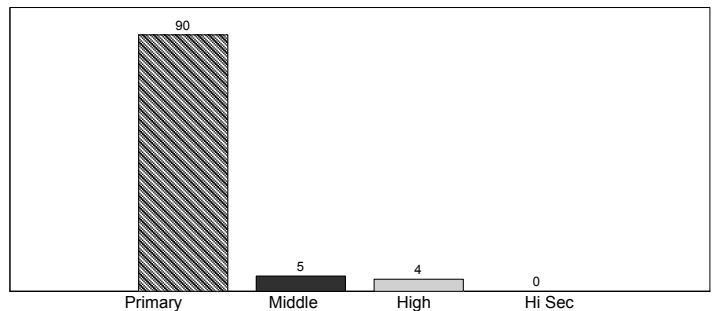
Baluchistan

**Institutions by Level**

	Primary	Middle	High	Hi Sec*	Total
Boys	282	15	18	0	315
Girls	136	10	2	0	148
<b>Total</b>	<b>418</b>	<b>25</b>	<b>20</b>	<b>0</b>	<b>463</b>

\*Hi Sec=Higher Secondary

**Level-wise Percentage of Institutions**

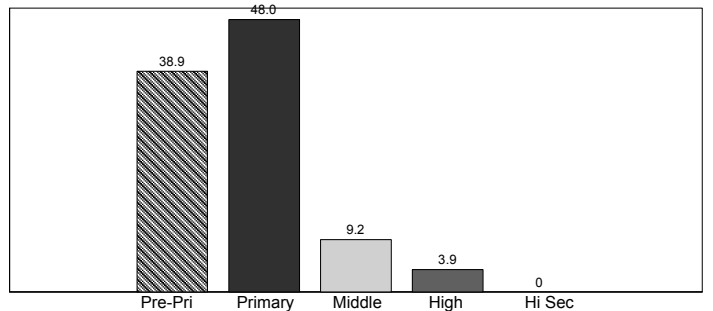


**Enrolment by Stage**

	Pre-Pri*	Primary	Middle	High	Hi Sec**	Total
Boys	9,236	10,305	2,522	1,083	0	23,146
Girls	3,050	4,849	397	161	0	8,457
<b>Total</b>	<b>12,286</b>	<b>15,154</b>	<b>2,919</b>	<b>1,244</b>	<b>0</b>	<b>31,603</b>

\*Pre-Primary, \*\*Hi Sec=Higher Secondary

**Stage-wise Percentage of Enrolment**

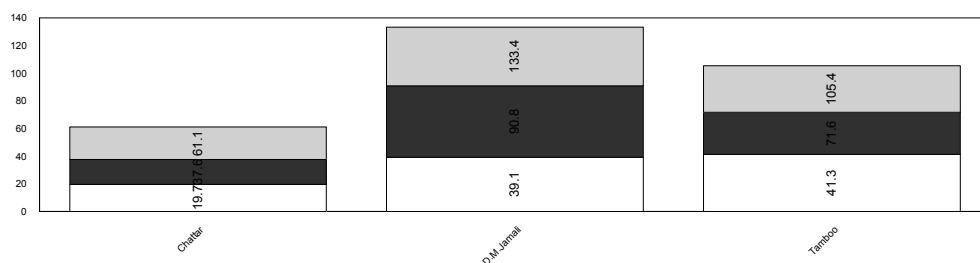
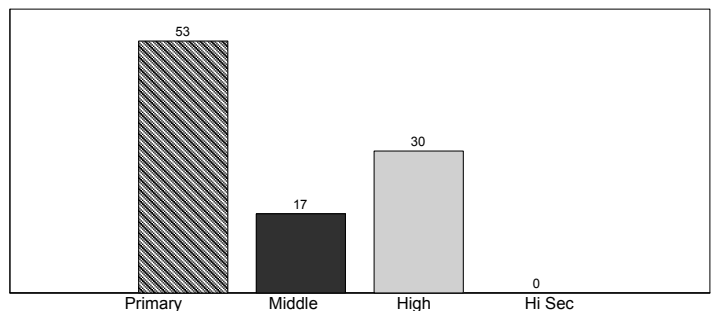


**Teachers by Level**

	Primary	Middle	High	Hi Sec*	Total
Male	400	125	290	0	815
Female	173	55	33	0	261
<b>Total</b>	<b>573</b>	<b>180</b>	<b>323</b>	<b>0</b>	<b>1,076</b>

\*Hi Sec=Higher Secondary

**Level-wise Percentage of Teachers**



Teachers
Enrolment
Institutions

## Naseer Abad

	Mosque	Primary	Middle	High	Higher Sec	Total
<b>BUILDING AVAILABILITY</b>						
Available	0	351	25	20	0	396
Not Available	0	67	0	0	0	67
<b>Total</b>	<b>0</b>	<b>418</b>	<b>25</b>	<b>20</b>	<b>0</b>	<b>463</b>
<b>OWNERSHIP</b>						
Govt. Building	0	268	24	20	0	312
Rented	0	3	0	0	0	3
Donated	0	80	1	0	0	81
No Building	0	67	0	0	0	67
<b>Total</b>	<b>0</b>	<b>418</b>	<b>25</b>	<b>20</b>	<b>0</b>	<b>463</b>
<b>TYPE OF CONSTRUCTION</b>						
Kacha	0	89	1	0	0	90
Paka	0	257	21	13	0	291
Mix	0	5	3	7	0	15
No Building	0	67	0	0	0	67
<b>Total</b>	<b>0</b>	<b>418</b>	<b>25</b>	<b>20</b>	<b>0</b>	<b>463</b>
<b>AVAILABILITY OF ELECTRICITY</b>						
Available	0	152	15	18	0	185
Not Available	0	200	10	1	0	211
Not Reported	0	66	0	1	0	67
<b>Total</b>	<b>0</b>	<b>418</b>	<b>25</b>	<b>20</b>	<b>0</b>	<b>463</b>
<b>AVAILABILITY OF DRINKING WATER</b>						
Available	0	67	6	8	0	81
Not Available	0	318	19	11	0	348
Not Reported	0	33	0	1	0	34
<b>Total</b>	<b>0</b>	<b>418</b>	<b>25</b>	<b>20</b>	<b>0</b>	<b>463</b>
<b>LATRINE FOR STUDENTS</b>						
Available	0	62	11	15	0	88
Not Available	0	356	14	5	0	375
<b>Total</b>	<b>0</b>	<b>418</b>	<b>25</b>	<b>20</b>	<b>0</b>	<b>463</b>
<b>BOUNDARY WALL</b>						
Available	0	99	16	15	0	130
Not Available	0	222	8	4	0	234
Not Reported	0	97	1	1	0	99
<b>Total</b>	<b>0</b>	<b>418</b>	<b>25</b>	<b>20</b>	<b>0</b>	<b>463</b>
<b>BUILDING CONDITION</b>						
Satisfactory	0	84	2	2	0	88
Need Repair	0	267	23	18	0	308
No Building	0	67	0	0	0	67
<b>Total</b>	<b>0</b>	<b>418</b>	<b>25</b>	<b>20</b>	<b>0</b>	<b>463</b>

\*Higher Sec=Higher Secondary

# Noshki

No. of Tehsils

1

Area

District Noshki has a total number of 213 Institutions. Out of these 189 are located in Urban areas and the remaining 24 are in Rural areas.

The total enrolment for the district is 26120. Urban areas have an enrolment of 6550, whereas the Rural area share is 19570.

The total number of teachers is 1243, of these 325 are teaching in Urban area Institutions and 918 are teaching in Rural areas.



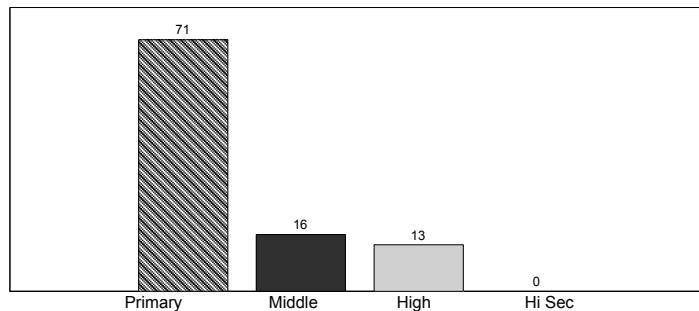
Baluchistan

**Institutions by Level**

	Primary	Middle	High	Hi Sec*	Total
Boys	101	17	16	0	134
Girls	50	17	12	0	79
<b>Total</b>	<b>151</b>	<b>34</b>	<b>28</b>	<b>0</b>	<b>213</b>

\*Hi Sec=Higher Secondary

**Level-wise Percentage of Institutions**

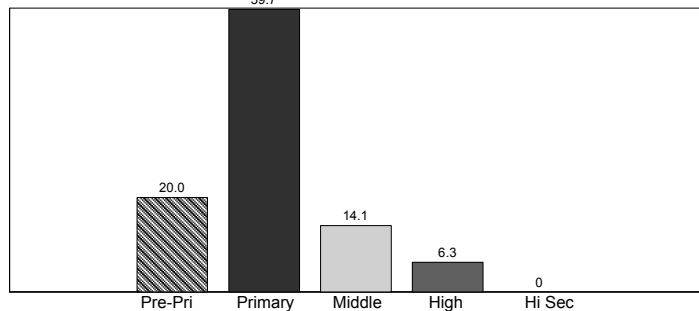


**Enrolment by Stage**

	Pre-Pri*	Primary	Middle	High	Hi Sec**	Total
Boys	2,795	8,068	2,148	936	0	13,947
Girls	2,419	7,525	1,522	707	0	12,173
<b>Total</b>	<b>5,214</b>	<b>15,593</b>	<b>3,670</b>	<b>1,643</b>	<b>0</b>	<b>26,120</b>

\*Pre-Primary, \*\*Hi Sec=Higher Secondary

**Stage-wise Percentage of Enrolment**

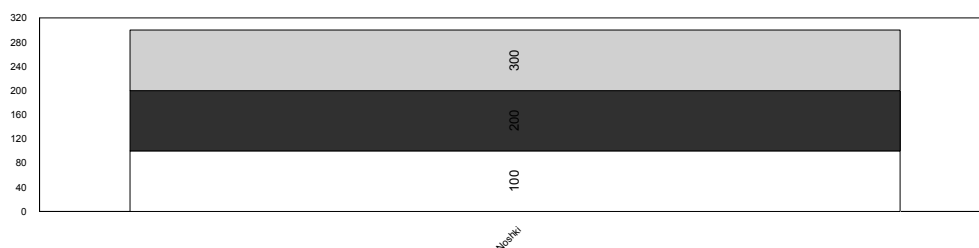
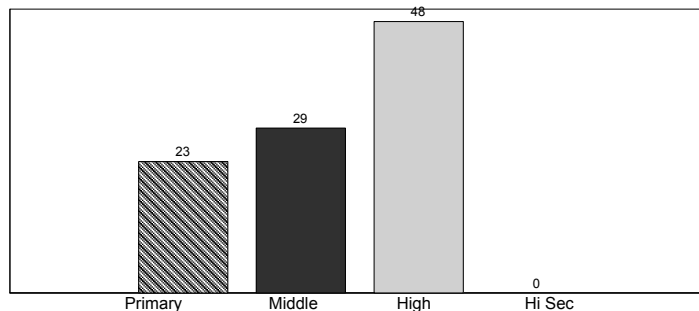


**Teachers by Level**

	Primary	Middle	High	Hi Sec*	Total
Male	161	188	326	0	675
Female	127	173	268	0	568
<b>Total</b>	<b>288</b>	<b>361</b>	<b>594</b>	<b>0</b>	<b>1,243</b>

\*Hi Sec=Higher Secondary

**Level-wise Percentage of Teachers**



Teachers
Enrolment
Institutions

Noshki						
	Mosque	Primary	Middle	High	Higher Sec	Total
<b>BUILDING AVAILABILITY</b>						
Available	0	149	34	28	0	211
Not Available	0	2	0	0	0	2
<b>Total</b>	<b>0</b>	<b>151</b>	<b>34</b>	<b>28</b>	<b>0</b>	<b>213</b>
<b>OWNERSHIP</b>						
Govt. Building	0	145	34	28	0	207
Rented	0	1	0	0	0	1
Donated	0	3	0	0	0	3
No Building	0	2	0	0	0	2
<b>Total</b>	<b>0</b>	<b>151</b>	<b>34</b>	<b>28</b>	<b>0</b>	<b>213</b>
<b>TYPE OF CONSTRUCTION</b>						
Kacha	0	43	1	0	0	44
Paka	0	81	15	14	0	110
Mix	0	25	18	14	0	57
No Building	0	2	0	0	0	2
<b>Total</b>	<b>0</b>	<b>151</b>	<b>34</b>	<b>28</b>	<b>0</b>	<b>213</b>
<b>AVAILABILITY OF ELECTRICITY</b>						
Available	0	39	24	21	0	84
Not Available	0	71	5	4	0	80
Not Reported	0	41	5	3	0	49
<b>Total</b>	<b>0</b>	<b>151</b>	<b>34</b>	<b>28</b>	<b>0</b>	<b>213</b>
<b>AVAILABILITY OF DRINKING WATER</b>						
Available	0	87	28	23	0	138
Not Available	0	62	5	5	0	72
Not Reported	0	2	1	0	0	3
<b>Total</b>	<b>0</b>	<b>151</b>	<b>34</b>	<b>28</b>	<b>0</b>	<b>213</b>
<b>LATRINE FOR STUDENTS</b>						
Available	0	76	26	21	0	123
Not Available	0	75	8	7	0	90
<b>Total</b>	<b>0</b>	<b>151</b>	<b>34</b>	<b>28</b>	<b>0</b>	<b>213</b>
<b>BOUNDARY WALL</b>						
Available	0	78	23	20	0	121
Not Available	0	69	4	7	0	80
Not Reported	0	4	7	1	0	12
<b>Total</b>	<b>0</b>	<b>151</b>	<b>34</b>	<b>28</b>	<b>0</b>	<b>213</b>
<b>BUILDING CONDITION</b>						
Satisfactory	0	54	21	14	0	89
Need Repair	0	95	13	14	0	122
No Building	0	2	0	0	0	2
<b>Total</b>	<b>0</b>	<b>151</b>	<b>34</b>	<b>28</b>	<b>0</b>	<b>213</b>

# Panjgur

No. of Tehsils

2

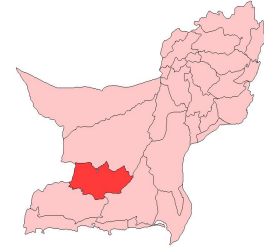
Area

16891

District Panjgur has a total number of 343 Institutions. Out of these 296 are located in Urban areas and the remaining 47 are in Rural areas.

The total enrolment for the district is 34409. Urban areas have an enrolment of 8125, whereas the Rural area share is 26284.

The total number of teachers is 1594, of these 409 are teaching in Urban area Institutions and 1185 are teaching in Rural areas.

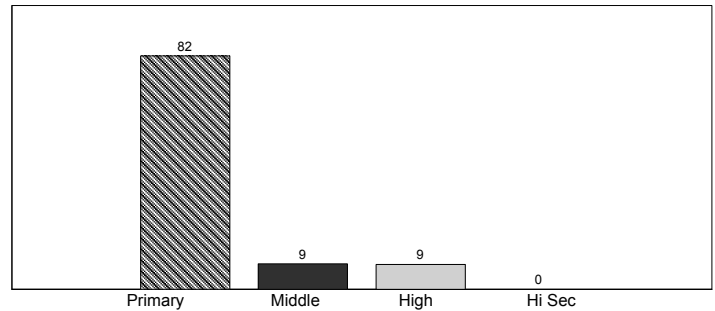


**Baluchistan**

**Level-wise Percentage of Institutions**

Institutions by Level					
	Primary	Middle	High	Hi Sec*	Total
Boys	168	17	20	0	205
Girls	114	14	10	0	138
<b>Total</b>	<b>282</b>	<b>31</b>	<b>30</b>	<b>0</b>	<b>343</b>

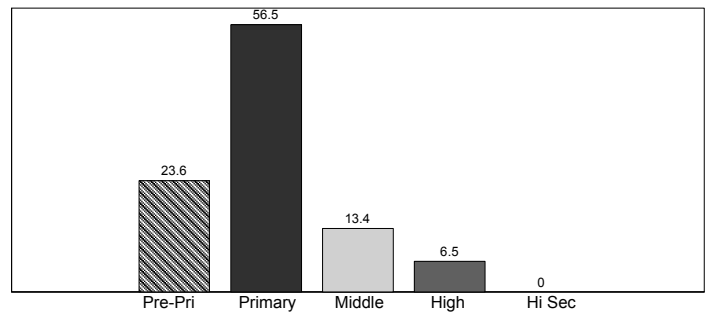
\*Hi Sec=Higher Secondary



**Stage-wise Percentage of Enrolment**

Enrolment by Stage						
	Pre-Pri*	Primary	Middle	High	Hi Sec**	Total
Boys	5,254	12,381	2,849	1,436	0	21,920
Girls	2,858	7,057	1,775	799	0	12,489
<b>Total</b>	<b>8,112</b>	<b>19,438</b>	<b>4,624</b>	<b>2,235</b>	<b>0</b>	<b>34,409</b>

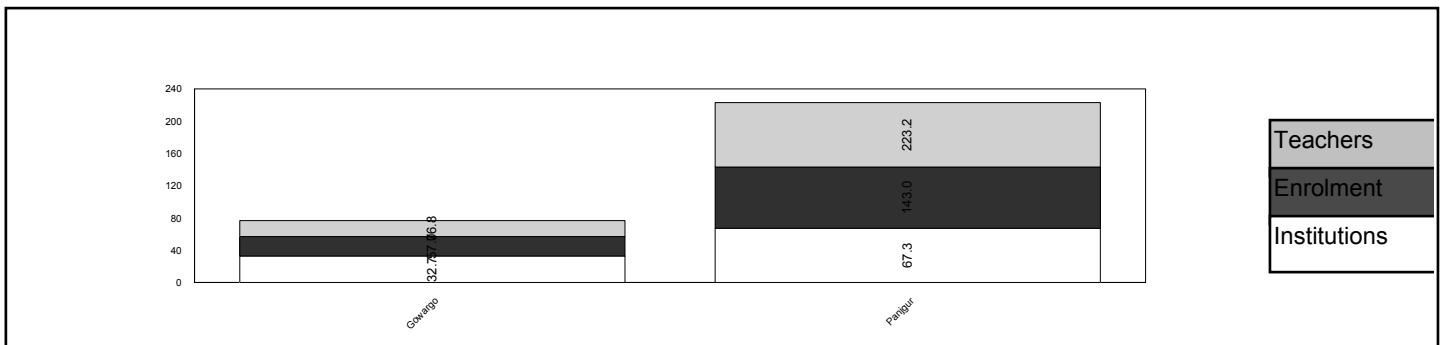
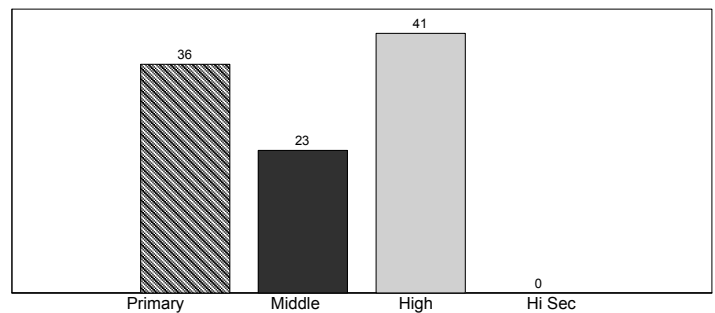
\*Pre-Primary, \*\*Hi Sec=Higher Secondary



**Level-wise Percentage of Teachers**

Teachers by Level					
	Primary	Middle	High	Hi Sec*	Total
Male	300	205	445	0	950
Female	278	155	211	0	644
<b>Total</b>	<b>578</b>	<b>360</b>	<b>656</b>	<b>0</b>	<b>1,594</b>

\*Hi Sec=Higher Secondary



## Panjgur

	Mosque	Primary	Middle	High	Higher Sec	Total
<b>BUILDING AVAILABILITY</b>						
Available	0	228	30	30	0	288
Not Available	0	54	1	0	0	55
<b>Total</b>	<b>0</b>	<b>282</b>	<b>31</b>	<b>30</b>	<b>0</b>	<b>343</b>
<b>OWNERSHIP</b>						
Govt. Building	0	209	30	30	0	269
Rented	0	4	0	0	0	4
Donated	0	15	0	0	0	15
No Building	0	54	1	0	0	55
<b>Total</b>	<b>0</b>	<b>282</b>	<b>31</b>	<b>30</b>	<b>0</b>	<b>343</b>
<b>TYPE OF CONSTRUCTION</b>						
Kacha	0	27	0	0	0	27
Paka	0	198	30	28	0	256
Mix	0	3	0	2	0	5
No Building	0	54	1	0	0	55
<b>Total</b>	<b>0</b>	<b>282</b>	<b>31</b>	<b>30</b>	<b>0</b>	<b>343</b>
<b>AVAILABILITY OF ELECTRICITY</b>						
Available	0	26	10	21	0	57
Not Available	0	88	6	1	0	95
Not Reported	0	168	15	8	0	191
<b>Total</b>	<b>0</b>	<b>282</b>	<b>31</b>	<b>30</b>	<b>0</b>	<b>343</b>
<b>AVAILABILITY OF DRINKING WATER</b>						
Available	0	47	8	10	0	65
Not Available	0	222	21	18	0	261
Not Reported	0	13	2	2	0	17
<b>Total</b>	<b>0</b>	<b>282</b>	<b>31</b>	<b>30</b>	<b>0</b>	<b>343</b>
<b>LATRINE FOR STUDENTS</b>						
Available	0	41	16	19	0	76
Not Available	0	241	15	11	0	267
<b>Total</b>	<b>0</b>	<b>282</b>	<b>31</b>	<b>30</b>	<b>0</b>	<b>343</b>
<b>BOUNDARY WALL</b>						
Available	0	109	29	26	0	164
Not Available	0	114	0	4	0	118
Not Reported	0	59	2	0	0	61
<b>Total</b>	<b>0</b>	<b>282</b>	<b>31</b>	<b>30</b>	<b>0</b>	<b>343</b>
<b>BUILDING CONDITION</b>						
Satisfactory	0	116	7	3	0	126
Need Repair	0	112	23	27	0	162
No Building	0	54	1	0	0	55
<b>Total</b>	<b>0</b>	<b>282</b>	<b>31</b>	<b>30</b>	<b>0</b>	<b>343</b>

\*Higher Sec=Higher Secondary



# Pishin

No. of Tehsils

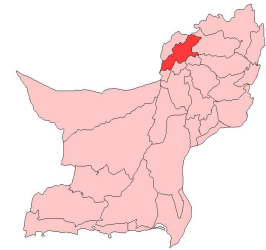
3

Area

District Pishin has a total number of 910 Institutions. Out of these 813 are located in Urban areas and the remaining 97 are in Rural areas.

The total enrolment for the district is 71310. Urban areas have an enrolment of 14897, whereas the Rural area share is 56413.

The total number of teachers is 2878, of these 622 are teaching in Urban area Institutions and 2256 are teaching in Rural areas.



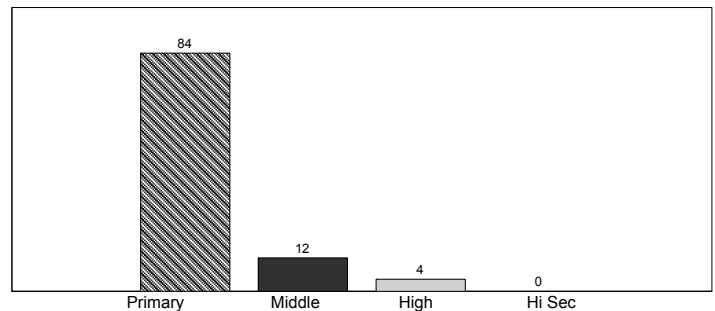
Baluchistan

**Institutions by Level**

	Primary	Middle	High	Hi Sec*	Total
Boys	580	59	29	0	668
Girls	184	48	10	0	242
<b>Total</b>	<b>764</b>	<b>107</b>	<b>39</b>	<b>0</b>	<b>910</b>

\*Hi Sec=Higher Secondary

**Level-wise Percentage of Institutions**

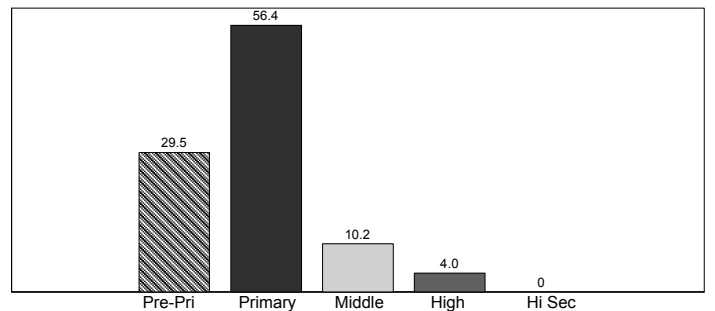


**Enrolment by Stage**

	Pre-Pri*	Primary	Middle	High	Hi Sec**	Total
Boys	14,571	27,730	5,248	2,159	0	49,708
Girls	6,438	12,460	2,016	688	0	21,602
<b>Total</b>	<b>21,009</b>	<b>40,190</b>	<b>7,264</b>	<b>2,847</b>	<b>0</b>	<b>71,310</b>

\*Pre-Primary, \*\*Hi Sec=Higher Secondary

**Stage-wise Percentage of Enrolment**

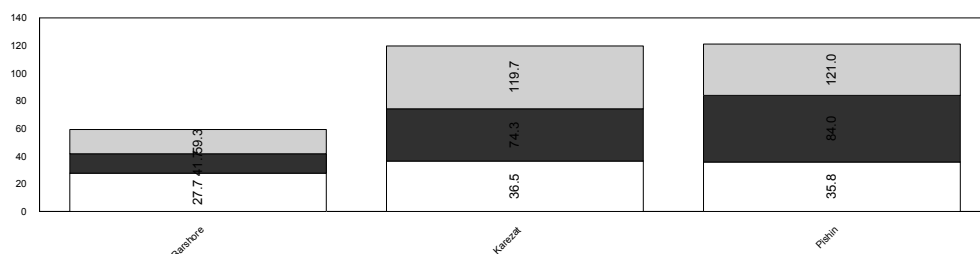
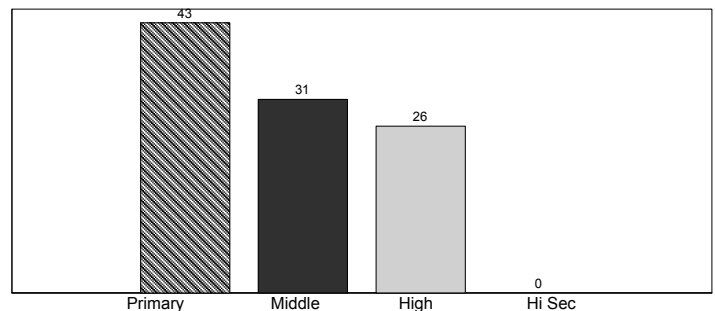


**Teachers by Level**

	Primary	Middle	High	Hi Sec*	Total
Male	892	540	544	0	1,976
Female	341	344	217	0	902
<b>Total</b>	<b>1,233</b>	<b>884</b>	<b>761</b>	<b>0</b>	<b>2,878</b>

\*Hi Sec=Higher Secondary

**Level-wise Percentage of Teachers**



Teachers  
Enrolment  
Institutions

Pishin						
	Mosque	Primary	Middle	High	Higher Sec	Total
<b>BUILDING AVAILABILITY</b>						
Available	0	738	107	39	0	884
Not Available	0	26	0	0	0	26
<b>Total</b>	<b>0</b>	<b>764</b>	<b>107</b>	<b>39</b>	<b>0</b>	<b>910</b>
<b>OWNERSHIP</b>						
Govt. Building	0	493	104	39	0	636
Rented	0	24	0	0	0	24
Donated	0	221	3	0	0	224
No Building	0	26	0	0	0	26
<b>Total</b>	<b>0</b>	<b>764</b>	<b>107</b>	<b>39</b>	<b>0</b>	<b>910</b>
<b>TYPE OF CONSTRUCTION</b>						
Kacha	0	266	3	1	0	270
Paka	0	447	76	32	0	555
Mix	0	25	28	6	0	59
No Building	0	26	0	0	0	26
<b>Total</b>	<b>0</b>	<b>764</b>	<b>107</b>	<b>39</b>	<b>0</b>	<b>910</b>
<b>AVAILABILITY OF ELECTRICITY</b>						
Available	0	113	33	26	0	172
Not Available	0	502	70	11	0	583
Not Reported	0	149	4	2	0	155
<b>Total</b>	<b>0</b>	<b>764</b>	<b>107</b>	<b>39</b>	<b>0</b>	<b>910</b>
<b>AVAILABILITY OF DRINKING WATER</b>						
Available	0	276	52	30	0	358
Not Available	0	436	52	8	0	496
Not Reported	0	52	3	1	0	56
<b>Total</b>	<b>0</b>	<b>764</b>	<b>107</b>	<b>39</b>	<b>0</b>	<b>910</b>
<b>LATRINE FOR STUDENTS</b>						
Available	0	162	70	21	0	253
Not Available	0	602	37	18	0	657
<b>Total</b>	<b>0</b>	<b>764</b>	<b>107</b>	<b>39</b>	<b>0</b>	<b>910</b>
<b>BOUNDARY WALL</b>						
Available	0	291	77	29	0	397
Not Available	0	415	27	9	0	451
Not Reported	0	58	3	1	0	62
<b>Total</b>	<b>0</b>	<b>764</b>	<b>107</b>	<b>39</b>	<b>0</b>	<b>910</b>
<b>BUILDING CONDITION</b>						
Satisfactory	0	154	41	12	0	207
Need Repair	0	584	66	27	0	677
No Building	0	26	0	0	0	26
<b>Total</b>	<b>0</b>	<b>764</b>	<b>107</b>	<b>39</b>	<b>0</b>	<b>910</b>

# Quetta

No. of Tehsils

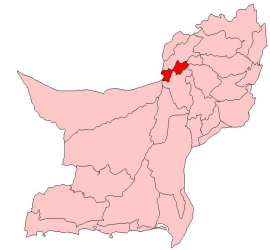
2

Area

District Quetta has a total number of 553 Institutions. Out of these 373 are located in Urban areas and the remaining 180 are in Rural areas.

The total enrolment for the district is 128580. Urban areas have an enrolment of 81144, whereas the Rural area share is 47436.

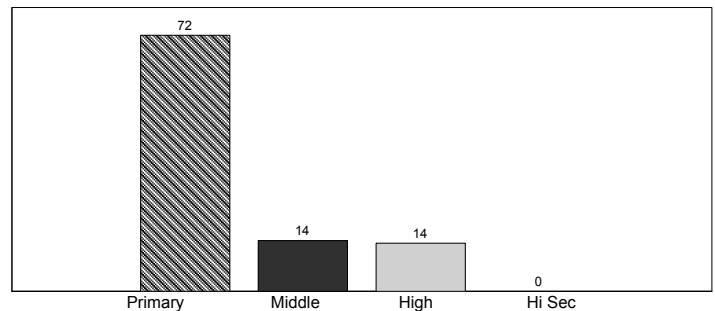
The total number of teachers is 5299, of these 3606 are teaching in Urban area Institutions and 1693 are teaching in Rural areas.



**Baluchistan**

**Level-wise Percentage of Institutions**

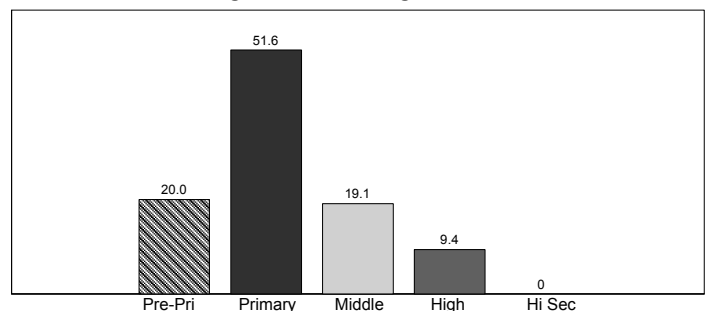
Institutions by Level					
	Primary	Middle	High	Hi Sec*	Total
Boys	264	38	37	0	339
Girls	135	41	38	0	214
<b>Total</b>	<b>399</b>	<b>79</b>	<b>75</b>	<b>0</b>	<b>553</b>



\*Hi Sec=Higher Secondary

**Stage-wise Percentage of Enrolment**

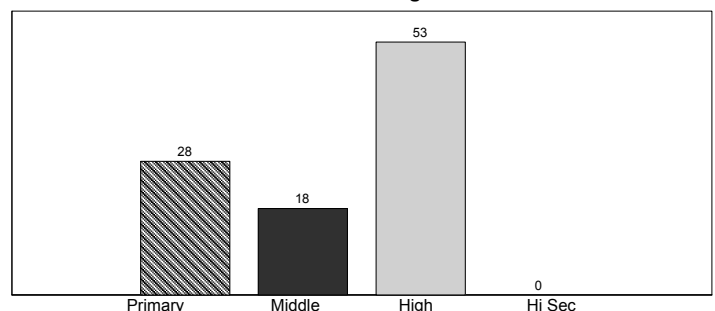
Enrolment by Stage						
	Pre-Pri*	Primary	Middle	High	Hi Sec**	Total
Boys	13,640	34,117	12,740	6,637	0	67,134
Girls	12,058	32,171	11,782	5,435	0	61,446
<b>Total</b>	<b>25,698</b>	<b>66,288</b>	<b>24,522</b>	<b>12,072</b>	<b>0</b>	<b>128,580</b>



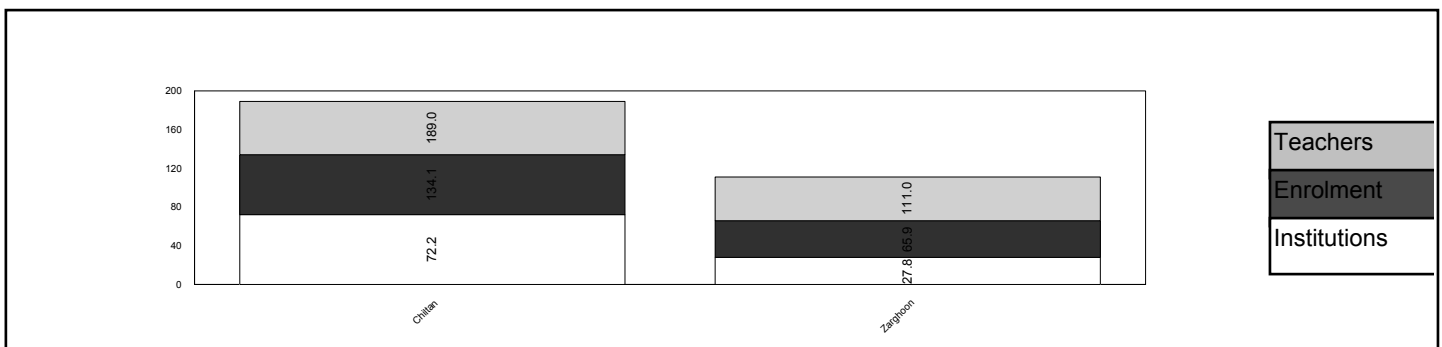
\*Pre-Primary, \*\*Hi Sec=Higher Secondary

**Level-wise Percentage of Teachers**

Teachers by Level					
	Primary	Middle	High	Hi Sec*	Total
Male	952	426	1,200	0	2,578
Female	545	543	1,633	0	2,721
<b>Total</b>	<b>1,497</b>	<b>969</b>	<b>2,833</b>	<b>0</b>	<b>5,299</b>



\*Hi Sec=Higher Secondary



**Quetta**

	Mosque	Primary	Middle	High	Higher Sec	Total
<b>BUILDING AVAILABILITY</b>						
Available	0	365	79	75	0	519
Not Available	0	34	0	0	0	34
<b>Total</b>	<b>0</b>	<b>399</b>	<b>79</b>	<b>75</b>	<b>0</b>	<b>553</b>
<b>OWNERSHIP</b>						
Govt. Building	0	241	75	71	0	387
Rented	0	56	1	0	0	57
Donated	0	67	3	4	0	74
No Building	0	35	0	0	0	35
<b>Total</b>	<b>0</b>	<b>399</b>	<b>79</b>	<b>75</b>	<b>0</b>	<b>553</b>
<b>TYPE OF CONSTRUCTION</b>						
Kacha	0	97	2	2	0	101
Paka	0	243	64	64	0	371
Mix	0	25	13	9	0	47
No Building	0	34	0	0	0	34
<b>Total</b>	<b>0</b>	<b>399</b>	<b>79</b>	<b>75</b>	<b>0</b>	<b>553</b>
<b>AVAILABILITY OF ELECTRICITY</b>						
Available	0	90	44	67	0	201
Not Available	0	267	35	8	0	310
Not Reported	0	42	0	0	0	42
<b>Total</b>	<b>0</b>	<b>399</b>	<b>79</b>	<b>75</b>	<b>0</b>	<b>553</b>
<b>AVAILABILITY OF DRINKING WATER</b>						
Available	0	213	54	59	0	326
Not Available	0	161	23	15	0	199
Not Reported	0	25	2	1	0	28
<b>Total</b>	<b>0</b>	<b>399</b>	<b>79</b>	<b>75</b>	<b>0</b>	<b>553</b>
<b>LATRINE FOR STUDENTS</b>						
Available	0	135	55	59	0	249
Not Available	0	264	24	16	0	304
<b>Total</b>	<b>0</b>	<b>399</b>	<b>79</b>	<b>75</b>	<b>0</b>	<b>553</b>
<b>BOUNDARY WALL</b>						
Available	0	260	73	69	0	402
Not Available	0	94	6	6	0	106
Not Reported	0	45	0	0	0	45
<b>Total</b>	<b>0</b>	<b>399</b>	<b>79</b>	<b>75</b>	<b>0</b>	<b>553</b>
<b>BUILDING CONDITION</b>						
Satisfactory	0	141	40	31	0	212
Need Repair	0	224	39	44	0	307
No Building	0	34	0	0	0	34
<b>Total</b>	<b>0</b>	<b>399</b>	<b>79</b>	<b>75</b>	<b>0</b>	<b>553</b>

\*Higher Sec=Higher Secondary

# Sherani

No. of Tehsils

1

Area

2800

District Sherani has a total number of 171 Institutions. Out of these 170 are located in Urban areas and the remaining 1 are in Rural areas.

The total enrolment for the district is 6222. Urban areas have an enrolment of 50, whereas the Rural area share is 6172.

The total number of teachers is 288, of these 1 are teaching in Urban area Institutions and 287 are teaching in Rural areas.



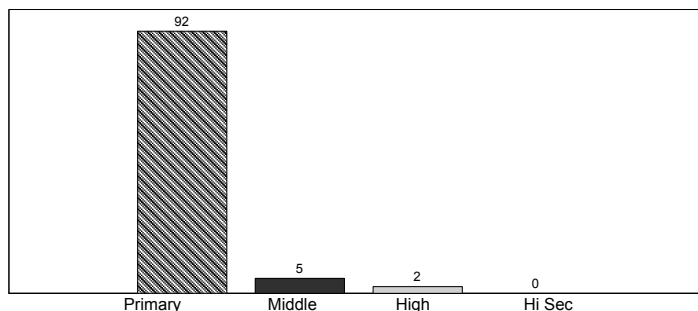
**Baluchistan**

**Institutions by Level**

	Primary	Middle	High	Hi Sec*	Total
Boys	140	8	4	0	152
Girls	18	1	0	0	19
<b>Total</b>	<b>158</b>	<b>9</b>	<b>4</b>	<b>0</b>	<b>171</b>

\*Hi Sec=Higher Secondary

**Level-wise Percentage of Institutions**

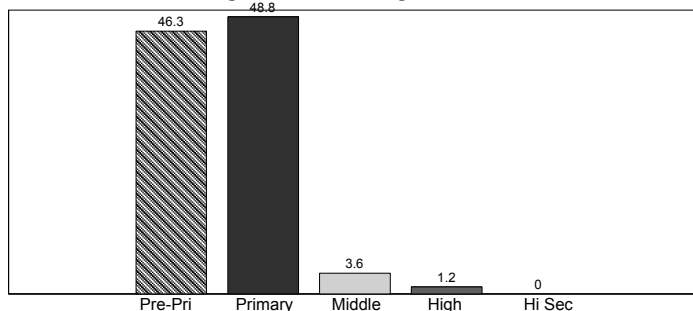


**Enrolment by Stage**

	Pre-Pri*	Primary	Middle	High	Hi Sec**	Total
Boys	2,444	2,768	227	77	0	5,516
Girls	436	270	0	0	0	706
<b>Total</b>	<b>2,880</b>	<b>3,038</b>	<b>227</b>	<b>77</b>	<b>0</b>	<b>6,222</b>

\*Pre-Primary, \*\*Hi Sec=Higher Secondary

**Stage-wise Percentage of Enrolment**

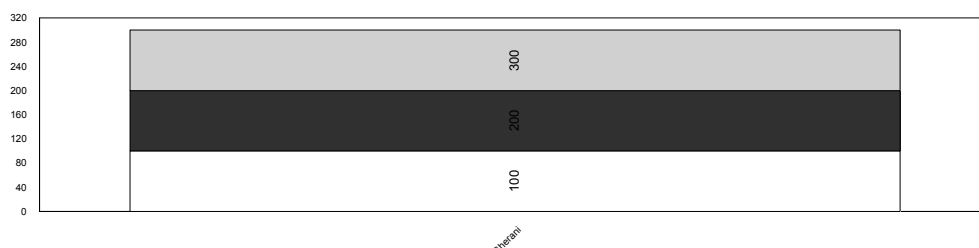
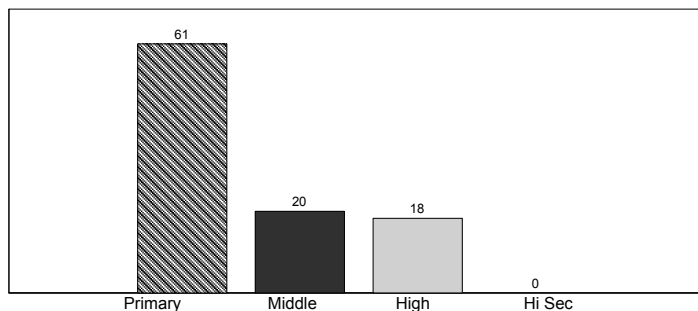


**Teachers by Level**

	Primary	Middle	High	Hi Sec*	Total
Male	159	57	53	0	269
Female	18	1	0	0	19
<b>Total</b>	<b>177</b>	<b>58</b>	<b>53</b>	<b>0</b>	<b>288</b>

\*Hi Sec=Higher Secondary

**Level-wise Percentage of Teachers**



Teachers  
Enrolment  
Institutions

**Sherani**

	Mosque	Primary	Middle	High	Higher Sec	Total
<b>BUILDING AVAILABILITY</b>						
Available	0	118	9	4	0	131
Not Available	0	40	0	0	0	40
<b>Total</b>	<b>0</b>	<b>158</b>	<b>9</b>	<b>4</b>	<b>0</b>	<b>171</b>
<b>OWNERSHIP</b>						
Govt. Building	0	113	9	4	0	126
Donated	0	5	0	0	0	5
No Building	0	40	0	0	0	40
<b>Total</b>	<b>0</b>	<b>158</b>	<b>9</b>	<b>4</b>	<b>0</b>	<b>171</b>
<b>TYPE OF CONSTRUCTION</b>						
Kacha	0	9	0	0	0	9
Paka	0	109	9	3	0	121
Mix	0	0	0	1	0	1
No Building	0	40	0	0	0	40
<b>Total</b>	<b>0</b>	<b>158</b>	<b>9</b>	<b>4</b>	<b>0</b>	<b>171</b>
<b>AVAILABILITY OF ELECTRICITY</b>						
Available	0	18	3	2	0	23
Not Available	0	83	5	2	0	90
Not Reported	0	57	1	0	0	58
<b>Total</b>	<b>0</b>	<b>158</b>	<b>9</b>	<b>4</b>	<b>0</b>	<b>171</b>
<b>AVAILABILITY OF DRINKING WATER</b>						
Available	0	41	5	1	0	47
Not Available	0	114	4	3	0	121
Not Reported	0	3	0	0	0	3
<b>Total</b>	<b>0</b>	<b>158</b>	<b>9</b>	<b>4</b>	<b>0</b>	<b>171</b>
<b>LATRINE FOR STUDENTS</b>						
Available	0	34	5	2	0	41
Not Available	0	124	4	2	0	130
<b>Total</b>	<b>0</b>	<b>158</b>	<b>9</b>	<b>4</b>	<b>0</b>	<b>171</b>
<b>BOUNDARY WALL</b>						
Available	0	57	7	3	0	67
Not Available	0	56	1	1	0	58
Not Reported	0	45	1	0	0	46
<b>Total</b>	<b>0</b>	<b>158</b>	<b>9</b>	<b>4</b>	<b>0</b>	<b>171</b>
<b>BUILDING CONDITION</b>						
Satisfactory	0	41	4	0	0	45
Need Repair	0	77	5	4	0	86
No Building	0	40	0	0	0	40
<b>Total</b>	<b>0</b>	<b>158</b>	<b>9</b>	<b>4</b>	<b>0</b>	<b>171</b>

No. of Tehsils

2

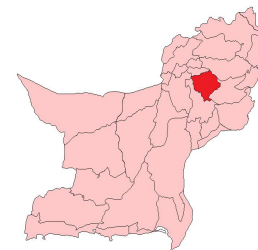
Area

29220

District Sibi has a total number of 260 Institutions. Out of these 176 are located in Urban areas and the remaining 84 are in Rural areas.

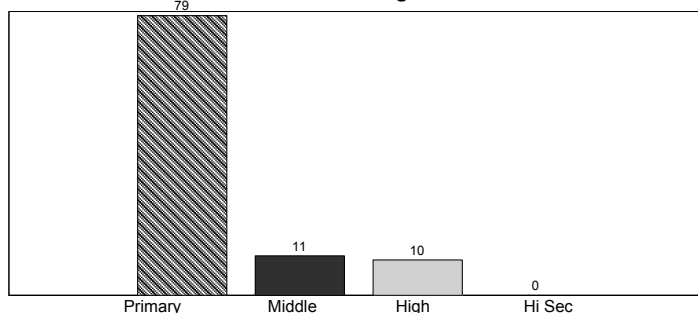
The total enrolment for the district is 22475. Urban areas have an enrolment of 13717, whereas the Rural area share is 8758.

The total number of teachers is 1511, of these 843 are teaching in Urban area Institutions and 668 are teaching in Rural areas.

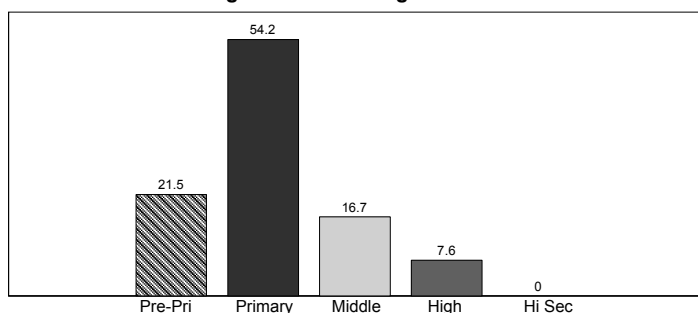


Baluchistan

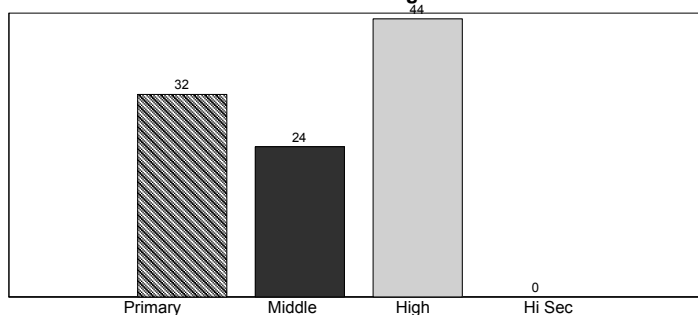
Level-wise Percentage of Institutions



Stage-wise Percentage of Enrolment



Level-wise Percentage of Teachers



Institutions by Level

	Primary	Middle	High	Hi Sec*	Total
Boys	133	14	14	0	161
Girls	72	15	12	0	99
<b>Total</b>	<b>205</b>	<b>29</b>	<b>26</b>	<b>0</b>	<b>260</b>

\*Hi Sec=Higher Secondary

Enrolment by Stage

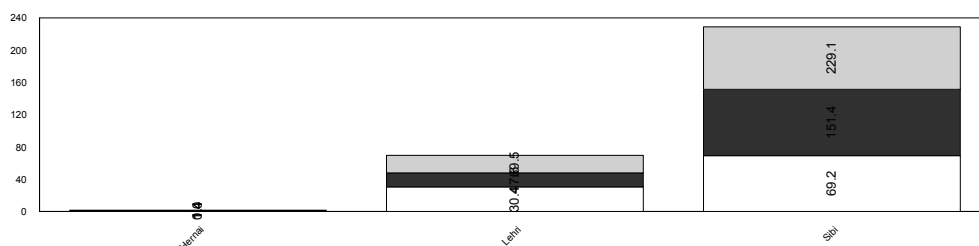
	Pre-Pri*	Primary	Middle	High	Hi Sec**	Total
Boys	2,795	6,192	2,176	912	0	12,075
Girls	2,032	5,995	1,586	787	0	10,400
<b>Total</b>	<b>4,827</b>	<b>12,187</b>	<b>3,762</b>	<b>1,699</b>	<b>0</b>	<b>22,475</b>

\*Pre-Primary, \*\*Hi Sec=Higher Secondary

Teachers by Level

	Primary	Middle	High	Hi Sec*	Total
Male	307	188	381	0	876
Female	178	172	285	0	635
<b>Total</b>	<b>485</b>	<b>360</b>	<b>666</b>	<b>0</b>	<b>1,511</b>

\*Hi Sec=Higher Secondary



Teachers  
Enrolment  
Institutions

Sibi						
	Mosque	Primary	Middle	High	Higher Sec	Total
<b>BUILDING AVAILABILITY</b>						
Available	0	202	29	26	0	257
Not Available	0	3	0	0	0	3
<b>Total</b>	<b>0</b>	<b>205</b>	<b>29</b>	<b>26</b>	<b>0</b>	<b>260</b>
<b>OWNERSHIP</b>						
Govt. Building	0	183	29	26	0	238
Rented	0	3	0	0	0	3
Donated	0	16	0	0	0	16
No Building	0	3	0	0	0	3
<b>Total</b>	<b>0</b>	<b>205</b>	<b>29</b>	<b>26</b>	<b>0</b>	<b>260</b>
<b>TYPE OF CONSTRUCTION</b>						
Kacha	0	50	0	1	0	51
Paka	0	148	24	20	0	192
Mix	0	4	5	5	0	14
No Building	0	3	0	0	0	3
<b>Total</b>	<b>0</b>	<b>205</b>	<b>29</b>	<b>26</b>	<b>0</b>	<b>260</b>
<b>AVAILABILITY OF ELECTRICITY</b>						
Available	0	56	20	23	0	99
Not Available	0	104	7	2	0	113
Not Reported	0	45	2	1	0	48
<b>Total</b>	<b>0</b>	<b>205</b>	<b>29</b>	<b>26</b>	<b>0</b>	<b>260</b>
<b>AVAILABILITY OF DRINKING WATER</b>						
Available	0	91	20	21	0	132
Not Available	0	111	9	5	0	125
Not Reported	0	3	0	0	0	3
<b>Total</b>	<b>0</b>	<b>205</b>	<b>29</b>	<b>26</b>	<b>0</b>	<b>260</b>
<b>LATRINE FOR STUDENTS</b>						
Available	0	59	23	15	0	97
Not Available	0	146	6	11	0	163
<b>Total</b>	<b>0</b>	<b>205</b>	<b>29</b>	<b>26</b>	<b>0</b>	<b>260</b>
<b>BOUNDARY WALL</b>						
Available	0	73	24	22	0	119
Not Available	0	127	5	4	0	136
Not Reported	0	5	0	0	0	5
<b>Total</b>	<b>0</b>	<b>205</b>	<b>29</b>	<b>26</b>	<b>0</b>	<b>260</b>
<b>BUILDING CONDITION</b>						
Satisfactory	0	51	8	10	0	69
Need Repair	0	152	21	16	0	189
No Building	0	2	0	0	0	2
<b>Total</b>	<b>0</b>	<b>205</b>	<b>29</b>	<b>26</b>	<b>0</b>	<b>260</b>

\*Higher Sec=Higher Secondary



# Washuk

No. of Tehsils

3

Area

29510

District Washuk has a total number of 166 Institutions. Out of these 154 are located in Urban areas and the remaining 12 are in Rural areas.

The total enrolment for the district is 12519. Urban areas have an enrolment of 1513, whereas the Rural area share is 11006.

The total number of teachers is 416, of these 63 are teaching in Urban area Institutions and 353 are teaching in Rural areas.

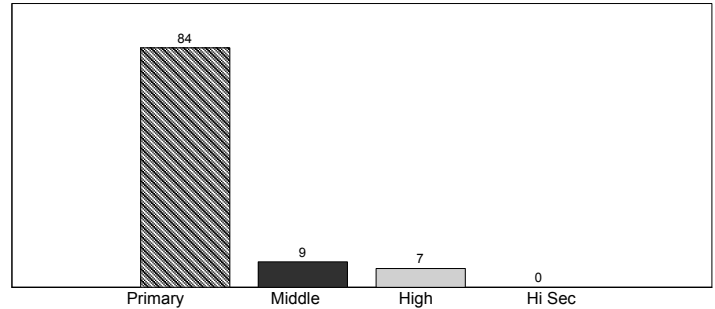


**Baluchistan**

**Level-wise Percentage of Institutions**

Institutions by Level					
	Primary	Middle	High	Hi Sec*	Total
Boys	112	10	9	0	131
Girls	28	5	2	0	35
<b>Total</b>	<b>140</b>	<b>15</b>	<b>11</b>	<b>0</b>	<b>166</b>

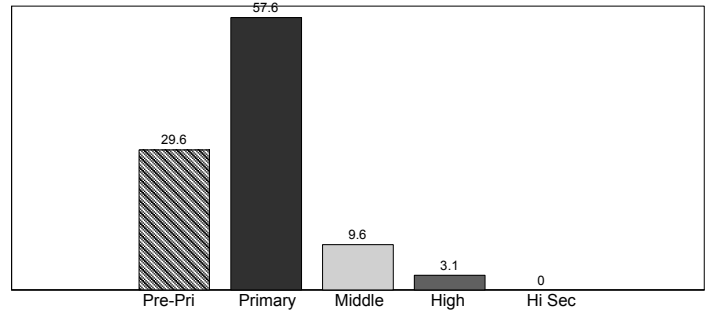
\*Hi Sec=Higher Secondary



**Stage-wise Percentage of Enrolment**

Enrolment by Stage						
	Pre-Pri*	Primary	Middle	High	Hi Sec**	Total
Boys	2,767	5,198	947	308	0	9,220
Girls	943	2,012	258	86	0	3,299
<b>Total</b>	<b>3,710</b>	<b>7,210</b>	<b>1,205</b>	<b>394</b>	<b>0</b>	<b>12,519</b>

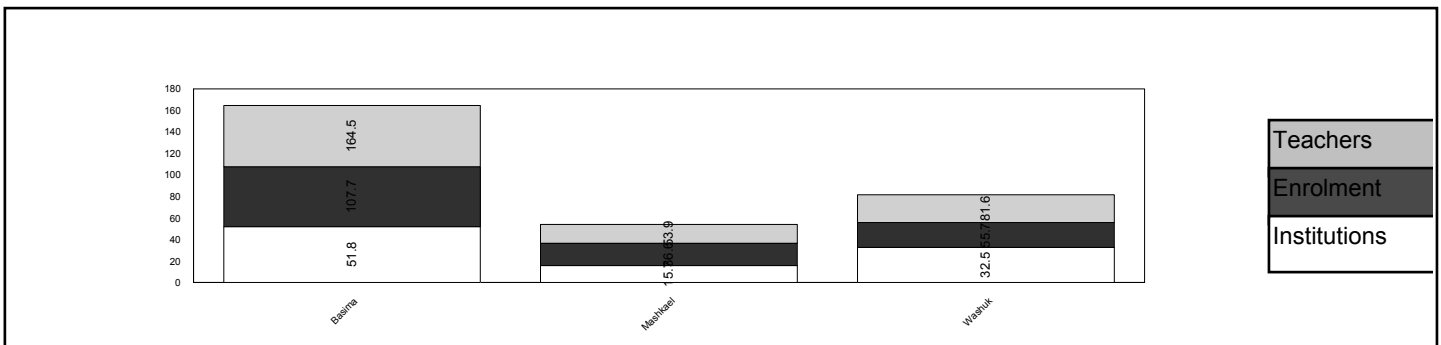
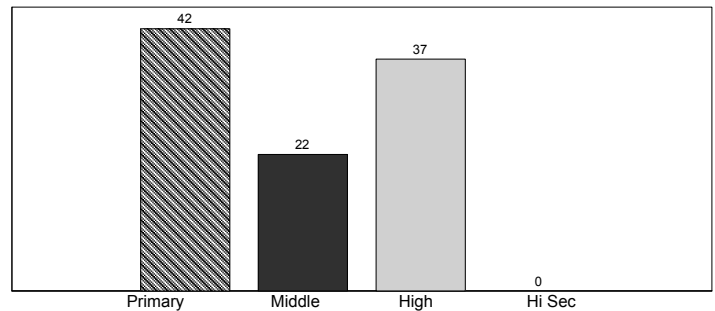
\*Pre-Primary, \*\*Hi Sec=Higher Secondary



**Level-wise Percentage of Teachers**

Teachers by Level					
	Primary	Middle	High	Hi Sec*	Total
Male	138	61	134	0	333
Female	35	29	19	0	83
<b>Total</b>	<b>173</b>	<b>90</b>	<b>153</b>	<b>0</b>	<b>416</b>

\*Hi Sec=Higher Secondary



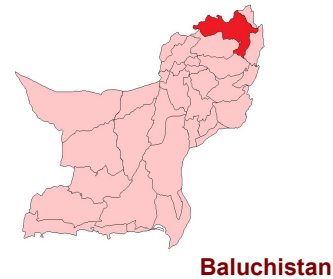
Washuk						
	Mosque	Primary	Middle	High	Higher Sec	Total
<b>BUILDING AVAILABILITY</b>						
Available	0	137	15	11	0	163
Not Available	0	3	0	0	0	3
<b>Total</b>	<b>0</b>	<b>140</b>	<b>15</b>	<b>11</b>	<b>0</b>	<b>166</b>
<b>OWNERSHIP</b>						
Govt. Building	0	121	14	11	0	146
Rented	0	1	1	0	0	2
Donated	0	15	0	0	0	15
No Building	0	3	0	0	0	3
<b>Total</b>	<b>0</b>	<b>140</b>	<b>15</b>	<b>11</b>	<b>0</b>	<b>166</b>
<b>TYPE OF CONSTRUCTION</b>						
Kacha	0	31	1	0	0	32
Paka	0	105	13	7	0	125
Mix	0	1	1	4	0	6
No Building	0	3	0	0	0	3
<b>Total</b>	<b>0</b>	<b>140</b>	<b>15</b>	<b>11</b>	<b>0</b>	<b>166</b>
<b>AVAILABILITY OF ELECTRICITY</b>						
Available	0	5	0	2	0	7
Not Available	0	37	7	4	0	48
Not Reported	0	98	8	5	0	111
<b>Total</b>	<b>0</b>	<b>140</b>	<b>15</b>	<b>11</b>	<b>0</b>	<b>166</b>
<b>AVAILABILITY OF DRINKING WATER</b>						
Available	0	29	6	5	0	40
Not Available	0	111	9	5	0	125
Not Reported	0	0	0	1	0	1
<b>Total</b>	<b>0</b>	<b>140</b>	<b>15</b>	<b>11</b>	<b>0</b>	<b>166</b>
<b>LATRINE FOR STUDENTS</b>						
Available	0	2	4	5	0	11
Not Available	0	138	11	6	0	155
<b>Total</b>	<b>0</b>	<b>140</b>	<b>15</b>	<b>11</b>	<b>0</b>	<b>166</b>
<b>BOUNDARY WALL</b>						
Available	0	20	5	7	0	32
Not Available	0	117	10	4	0	131
Not Reported	0	3	0	0	0	3
<b>Total</b>	<b>0</b>	<b>140</b>	<b>15</b>	<b>11</b>	<b>0</b>	<b>166</b>
<b>BUILDING CONDITION</b>						
Satisfactory	0	58	1	4	0	63
Need Repair	0	79	14	7	0	100
No Building	0	3	0	0	0	3
<b>Total</b>	<b>0</b>	<b>140</b>	<b>15</b>	<b>11</b>	<b>0</b>	<b>166</b>

<b>No. of Tehsils</b>	2	<b>Area</b>
-----------------------	---	-------------

District Zhob has a total number of 327 Institutions. Out of these 260 are located in Urban areas and the remaining 67 are in Rural areas.

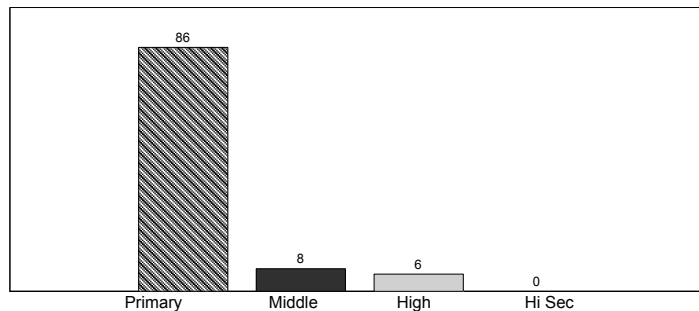
The total enrolment for the district is 26936. Urban areas have an enrolment of 11902, whereas the Rural area share is 15034.

The total number of teachers is 1116, of these 394 are teaching in Urban area Institutions and 722 are teaching in Rural areas.



**Level-wise Percentage of Institutions**

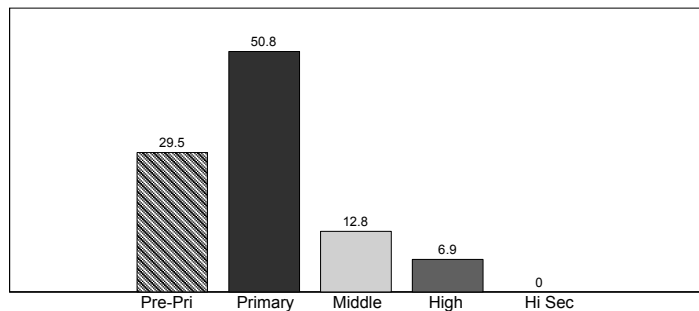
Institutions by Level					
	Primary	Middle	High	Hi Sec*	Total
Boys	239	16	17	0	272
Girls	42	10	3	0	55
<b>Total</b>	<b>281</b>	<b>26</b>	<b>20</b>	<b>0</b>	<b>327</b>



\*Hi Sec=Higher Secondary

**Stage-wise Percentage of Enrolment**

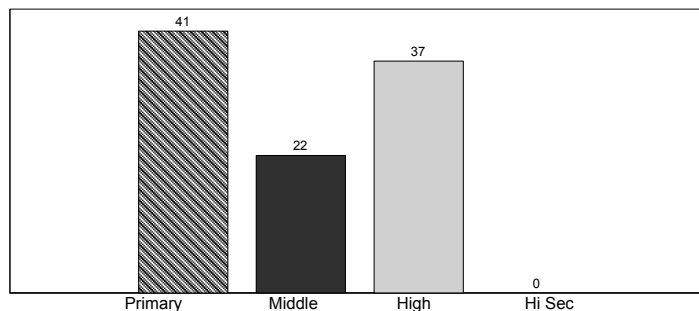
Enrolment by Stage						
	Pre-Pri*	Primary	Middle	High	Hi Sec**	Total
Boys	5,966	9,241	2,187	1,268	0	18,662
Girls	1,977	4,444	1,266	587	0	8,274
<b>Total</b>	<b>7,943</b>	<b>13,685</b>	<b>3,453</b>	<b>1,855</b>	<b>0</b>	<b>26,936</b>



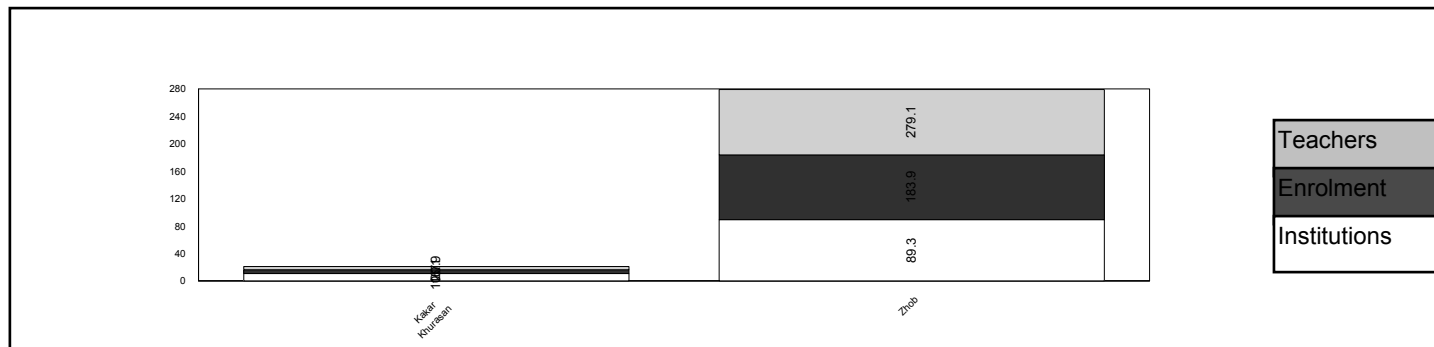
\*Pre-Primary, \*\*Hi Sec=Higher Secondary

**Level-wise Percentage of Teachers**

Teachers by Level					
	Primary	Middle	High	Hi Sec*	Total
Male	357	144	320	0	821
Female	106	99	90	0	295
<b>Total</b>	<b>463</b>	<b>243</b>	<b>410</b>	<b>0</b>	<b>1,116</b>



\*Hi Sec=Higher Secondary



Zhob						
	Mosque	Primary	Middle	High	Higher Sec	Total
<b>BUILDING AVAILABILITY</b>						
Available	0	228	26	20	0	274
Not Available	0	53	0	0	0	53
<b>Total</b>	<b>0</b>	<b>281</b>	<b>26</b>	<b>20</b>	<b>0</b>	<b>327</b>
<b>OWNERSHIP</b>						
Govt. Building	0	208	25	19	0	252
Rented	0	5	0	0	0	5
Donated	0	15	1	1	0	17
No Building	0	53	0	0	0	53
<b>Total</b>	<b>0</b>	<b>281</b>	<b>26</b>	<b>20</b>	<b>0</b>	<b>327</b>
<b>TYPE OF CONSTRUCTION</b>						
Kacha	0	22	0	1	0	23
Paka	0	194	20	15	0	229
Mix	0	12	6	4	0	22
No Building	0	53	0	0	0	53
<b>Total</b>	<b>0</b>	<b>281</b>	<b>26</b>	<b>20</b>	<b>0</b>	<b>327</b>
<b>AVAILABILITY OF ELECTRICITY</b>						
Available	0	65	15	13	0	93
Not Available	0	101	7	7	0	115
Not Reported	0	115	4	0	0	119
<b>Total</b>	<b>0</b>	<b>281</b>	<b>26</b>	<b>20</b>	<b>0</b>	<b>327</b>
<b>AVAILABILITY OF DRINKING WATER</b>						
Available	0	59	13	10	0	82
Not Available	0	198	12	8	0	218
Not Reported	0	24	1	2	0	27
<b>Total</b>	<b>0</b>	<b>281</b>	<b>26</b>	<b>20</b>	<b>0</b>	<b>327</b>
<b>LATRINE FOR STUDENTS</b>						
Available	0	28	10	11	0	49
Not Available	0	253	16	9	0	278
<b>Total</b>	<b>0</b>	<b>281</b>	<b>26</b>	<b>20</b>	<b>0</b>	<b>327</b>
<b>BOUNDARY WALL</b>						
Available	0	75	18	14	0	107
Not Available	0	149	8	5	0	162
Not Reported	0	57	0	1	0	58
<b>Total</b>	<b>0</b>	<b>281</b>	<b>26</b>	<b>20</b>	<b>0</b>	<b>327</b>
<b>BUILDING CONDITION</b>						
Satisfactory	0	78	13	5	0	96
Need Repair	0	150	13	15	0	178
No Building	0	53	0	0	0	53
<b>Total</b>	<b>0</b>	<b>281</b>	<b>26</b>	<b>20</b>	<b>0</b>	<b>327</b>

\*Higher Sec=Higher Secondary

## Ziarat

No. of Tehsils

2

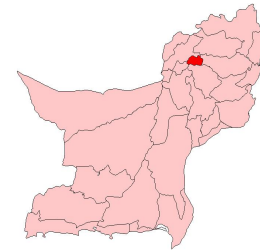
Area

3.62

District Ziarat has a total number of 258 Institutions. Out of these 240 are located in Urban areas and the remaining 18 are in Rural areas.

The total enrolment for the district is 12713. Urban areas have an enrolment of 2492, whereas the Rural area share is 10221.

The total number of teachers is 855, of these 135 are teaching in Urban area Institutions and 720 are teaching in Rural areas.

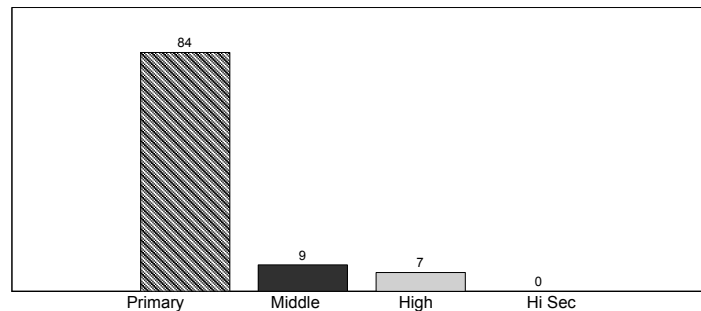


Baluchistan

**Level-wise Percentage of Institutions**

Institutions by Level					
	Primary	Middle	High	Hi Sec*	Total
Boys	146	12	14	0	172
Girls	71	12	3	0	86
Total	217	24	17	0	258

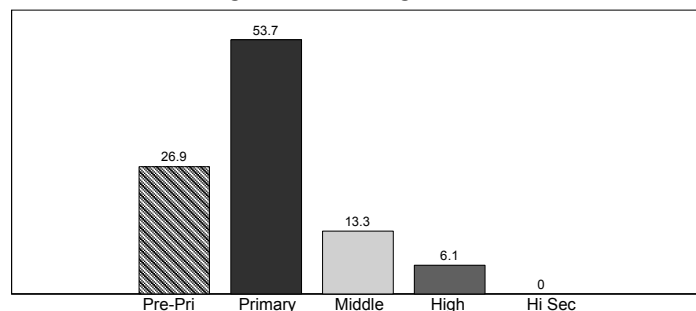
\*Hi Sec=Higher Secondary



**Stage-wise Percentage of Enrolment**

Enrolment by Stage						
	Pre-Pri*	Primary	Middle	High	Hi Sec**	Total
Boys	2,129	4,478	1,225	607	0	8,439
Girls	1,290	2,353	467	164	0	4,274
Total	3,419	6,831	1,692	771	0	12,713

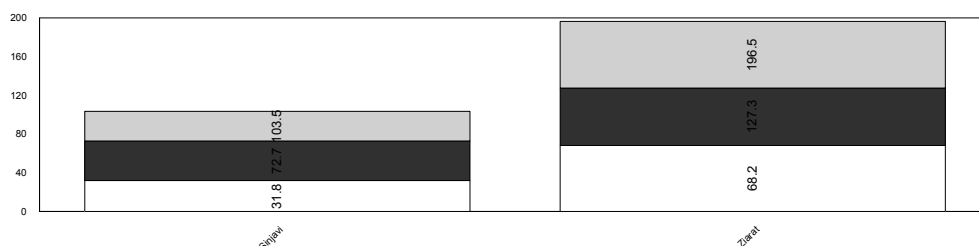
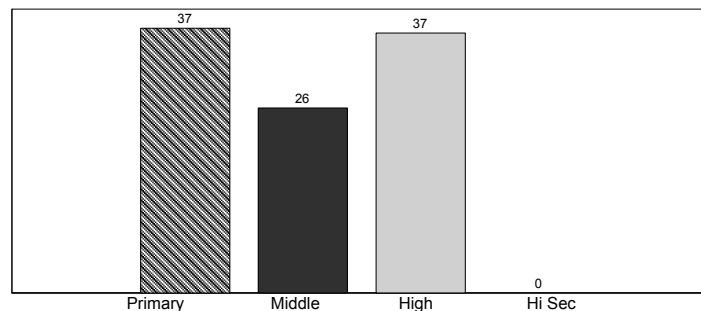
\*Pre-Primary, \*\*Hi Sec=Higher Secondary



**Level-wise Percentage of Teachers**

Teachers by Level					
	Primary	Middle	High	Hi Sec*	Total
Male	233	115	259	0	607
Female	86	108	54	0	248
Total	319	223	313	0	855

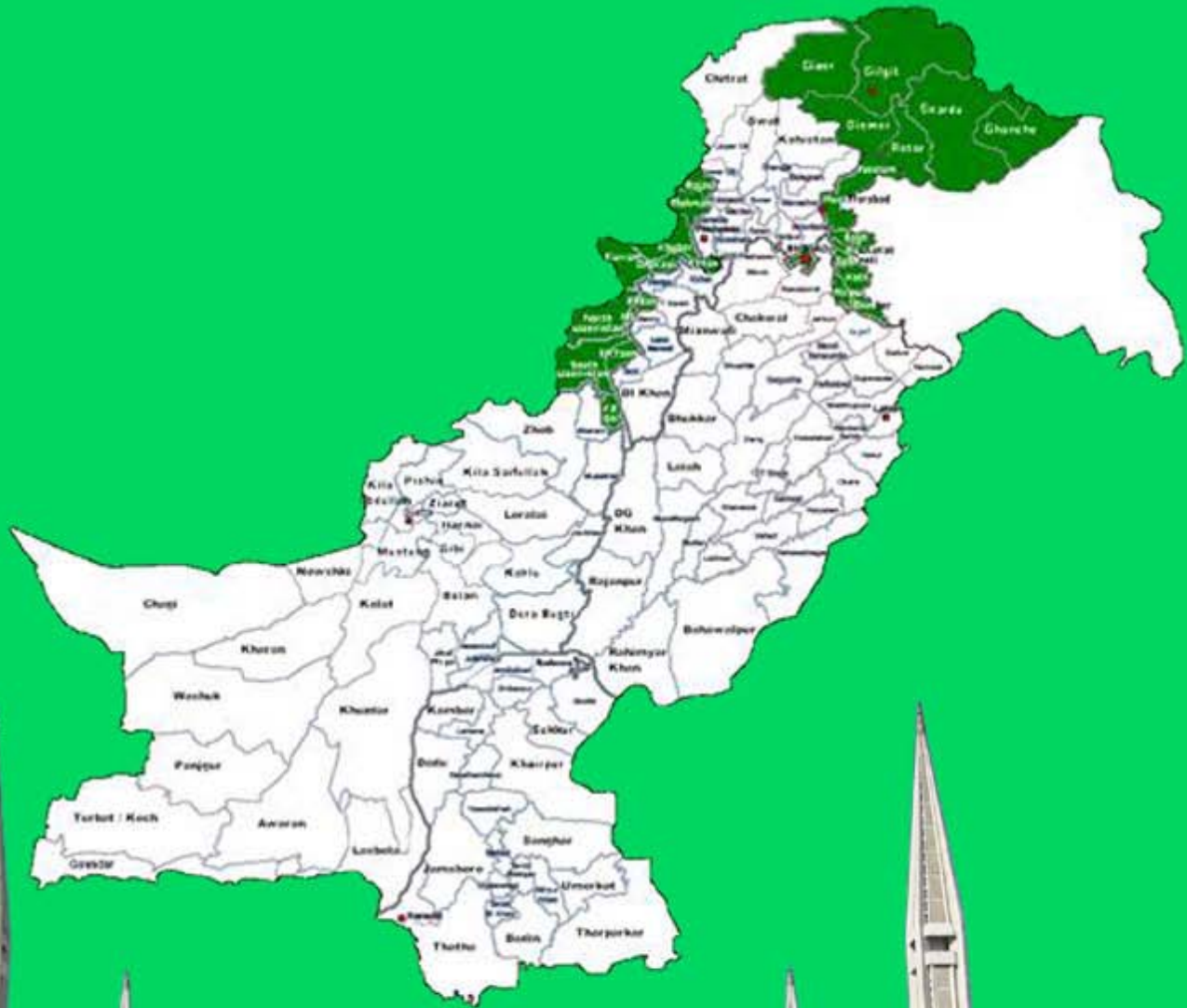
\*Hi Sec=Higher Secondary



Teachers
Enrolment
Institutions

Ziarat						
	Mosque	Primary	Middle	High	Higher Sec	Total
<b>BUILDING AVAILABILITY</b>						
Available	0	210	24	17	0	251
Not Available	0	7	0	0	0	7
<b>Total</b>	<b>0</b>	<b>217</b>	<b>24</b>	<b>17</b>	<b>0</b>	<b>258</b>
<b>OWNERSHIP</b>						
Govt. Building	0	173	21	17	0	211
Rented	0	2	0	0	0	2
Donated	0	35	3	0	0	38
No Building	0	7	0	0	0	7
<b>Total</b>	<b>0</b>	<b>217</b>	<b>24</b>	<b>17</b>	<b>0</b>	<b>258</b>
<b>TYPE OF CONSTRUCTION</b>						
Kacha	0	74	2	0	0	76
Paka	0	134	20	13	0	167
Mix	0	2	2	4	0	8
No Building	0	7	0	0	0	7
<b>Total</b>	<b>0</b>	<b>217</b>	<b>24</b>	<b>17</b>	<b>0</b>	<b>258</b>
<b>AVAILABILITY OF ELECTRICITY</b>						
Available	0	6	3	11	0	20
Not Available	0	173	21	6	0	200
Not Reported	0	38	0	0	0	38
<b>Total</b>	<b>0</b>	<b>217</b>	<b>24</b>	<b>17</b>	<b>0</b>	<b>258</b>
<b>AVAILABILITY OF DRINKING WATER</b>						
Available	0	27	5	6	0	38
Not Available	0	190	19	11	0	220
<b>Total</b>	<b>0</b>	<b>217</b>	<b>24</b>	<b>17</b>	<b>0</b>	<b>258</b>
<b>LATRINE FOR STUDENTS</b>						
Available	0	55	15	13	0	83
Not Available	0	162	9	4	0	175
<b>Total</b>	<b>0</b>	<b>217</b>	<b>24</b>	<b>17</b>	<b>0</b>	<b>258</b>
<b>BOUNDARY WALL</b>						
Available	0	82	19	14	0	115
Not Available	0	127	5	3	0	135
Not Reported	0	8	0	0	0	8
<b>Total</b>	<b>0</b>	<b>217</b>	<b>24</b>	<b>17</b>	<b>0</b>	<b>258</b>
<b>BUILDING CONDITION</b>						
Satisfactory	0	62	10	9	0	81
Need Repair	0	148	14	8	0	170
No Building	0	7	0	0	0	7
<b>Total</b>	<b>0</b>	<b>217</b>	<b>24</b>	<b>17</b>	<b>0</b>	<b>258</b>

# FEDERAL AREAS







# GILGIT-BALTISTAN

## EDUCATION STATISTICS GILGIT-BALTISTAN

The province of Gilgit-Baltistan has a total number of 1,095 institutions in public sector of education. Out of these 139 are located in Urban areas and the remaining 956 are in Rural areas. The detail of institutions by level can be seen in table 1.

Table 1: Institutions by Level

Institutions by Level						
	Mosque	Primary	Middle	High	H. Sec	Total
<b>Boys</b>	-	668	125	1	0	794
<b>Girls</b>	-	246	49	6	0	301
<b>Total</b>	-	914	174	7	0	1,095

The total enrolment for the district is 133,275. Urban areas have an enrolment of 23,564 whereas the Rural area's share is 109,711. Enrolment by stage is reflected in table 2.

Table 2: Enrolment by Stage

Enrolment by Stage						
	Pre-Primary	Primary	Middle	High	H. Sec	Total
<b>Boys</b>	15,003	40,059	18,473	8,432	8	81,975
<b>Girls</b>	10,317	25,142	11,007	4,470	364	51,300
<b>Total</b>	25,320	65,201	29,480	12,902	372	133,275

The total number of teachers is 6,124, of these 1,313 are teaching in Urban area institutions and 4,811 are teaching in Rural areas of the Province. The detail of teaching staff by level is shown in table 3.

Table 3: Teachers by Level

Teachers by Level						
	Mosque	Primary	Middle	High	H. Sec	Total
<b>Boys</b>	-	2,457	1,954	19	0	4,430
<b>Girls</b>	-	1,015	651	28	0	1,694
<b>Total</b>	-	3,472	2,605	47	0	6,124

# AZAD JAMMU & KASHMIR

## EDUCATION STATISTICS OF AZAD JAMMU & KASHMIR

The province of Azad Jammu & Kashmir has a total number of 6,060 institutions in public sector of education. Out of these 300 are located in Urban areas and the remaining 5,760 are in Rural areas. The detail of institutions by level can be seen in table 1.

Table 1: Institutions by Level

Institutions by Level						
	Mosque	Primary	Middle	High	H. Sec	Total
<b>Boys</b>	-	2,027	513	369	18	2,927
<b>Girls</b>	-	2,259	514	326	34	3,133
<b>Total</b>	-	4,286	1,027	695	52	6,060

Note: Data is estimated

The total enrolment for the district is 531,367. Urban areas have an enrolment of 39,042 whereas the Rural area's share is 492,325. Enrolment by stage is reflected in table 2.

Table 2: Enrolment by Stage

Enrolment by Stage						
	Pre-Primary	Primary	Middle	High	H. Sec	Total
<b>Boys</b>	63,743	122,514	55,543	24,430	994	267,224
<b>Girls</b>	61,723	129,183	51,816	19,582	1,839	264,143
<b>Total</b>	125,466	251,697	107,359	44,012	2,833	531,367

Note: Data is estimated

The total number of teachers is 29,289, of these 2,536 are teaching in Urban area institutions and 27,338 are teaching in Rural areas of the Province. The detail of teaching staff by level is shown in table 3.

Table 3: Teachers by Level

Teachers by Level						
	Mosque	Primary	Middle	High	H. Sec	Total
<b>Boys</b>	-	5,287	3,913	7,142	539	16,881
<b>Girls</b>	-	4,494	3,245	4,503	751	12,993
<b>Total</b>	-	9,781	7,158	11,645	1290	29,874

Note: Data is estimated

# FATA

## EDUCATION STATISTICS OF FATA

The province of FATA has a total number of 5,572 institutions in public sector of education. All of these institutions are located in rural areas. The detail of institutions by level can be seen in table 1.

Table 1: Institutions by Level

Institutions by Level						
	Mosque	Primary	Middle	High	H. Sec	Total
<b>Boys</b>	-	2,693	303	234	8	3,238
<b>Girls</b>	-	2,129	158	42	5	2,334
<b>Total</b>	-	4,822	461	276	13	5,572

The total enrolment for the district is 538,746. Enrolment by stage is reflected in table 2.

Table 2: Enrolment by Stage

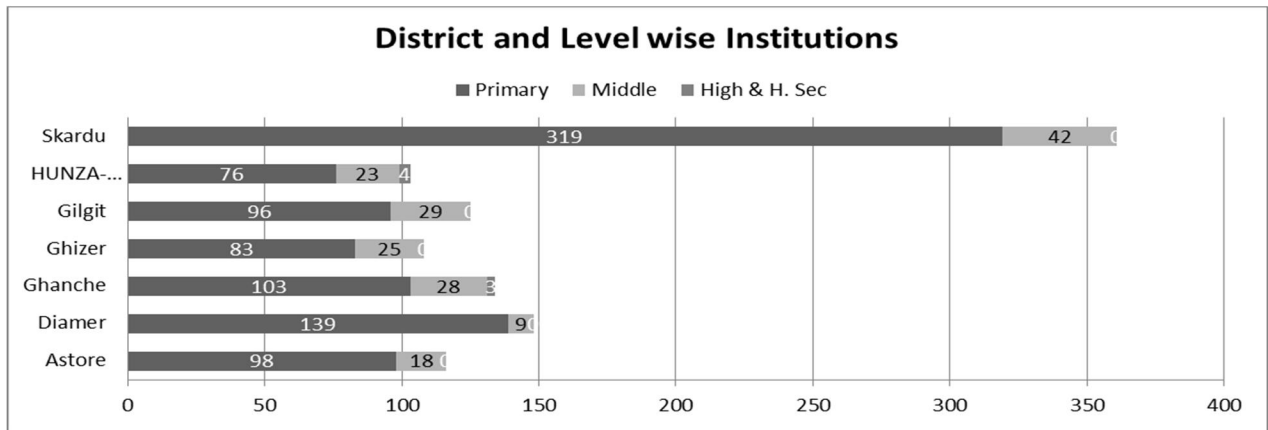
Enrolment by Stage						
	Pre-Primary	Primary	Middle	High	H. Sec	Total
<b>Boys</b>	123,622	170,829	36,857	13,986	1,476	346,770
<b>Girls</b>	71,497	108,745	9,049	2,552	133	191,976
<b>Total</b>	195,119	279,574	45,906	16,538	1,609	538,746

The total number of teachers is 19,812. The detail of teaching staff by level is shown in table 3.

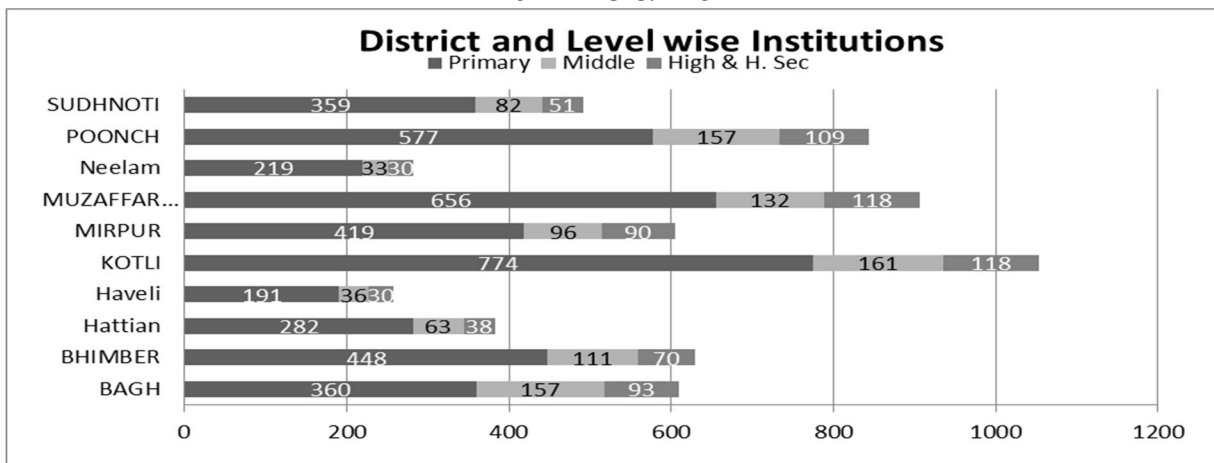
Table 3: Teachers by Level

Teachers by Level						
	Mosque	Primary	Middle	High	H. Sec	Total
<b>Boys</b>	-	6,556	2,820	3,870	237	13,483
<b>Girls</b>	-	4,555	1,157	508	109	6,329
<b>Total</b>	-	11,111	3,977	4,378	346	19,812

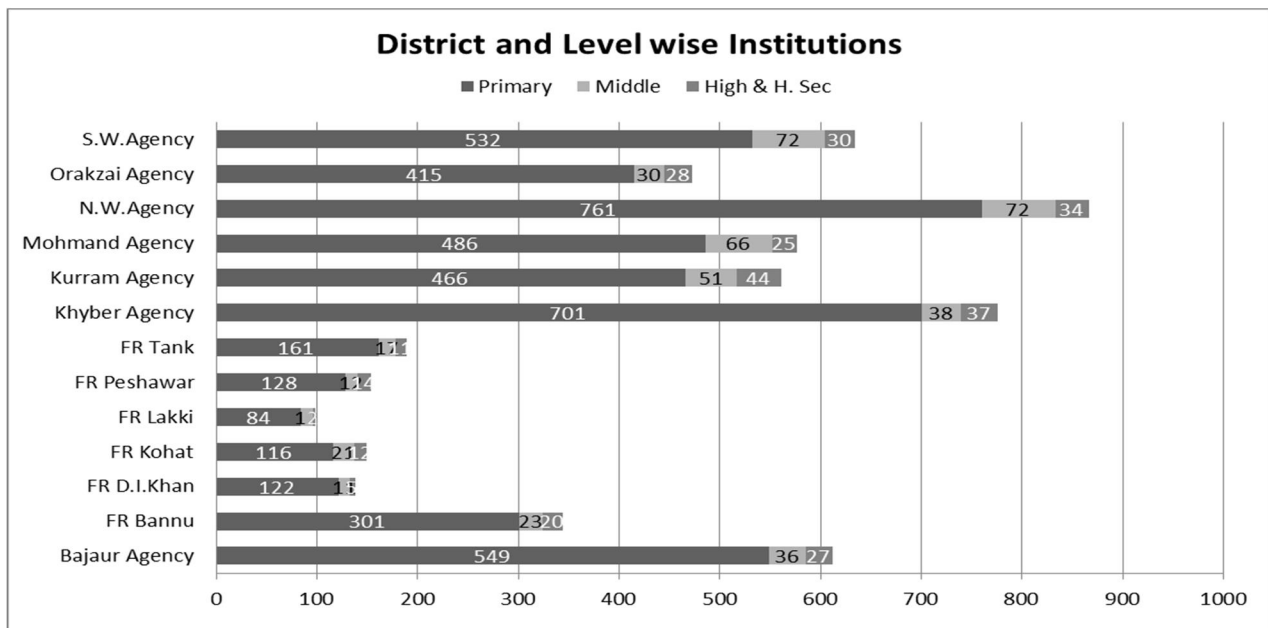
## GILGIT-BULTISTAN



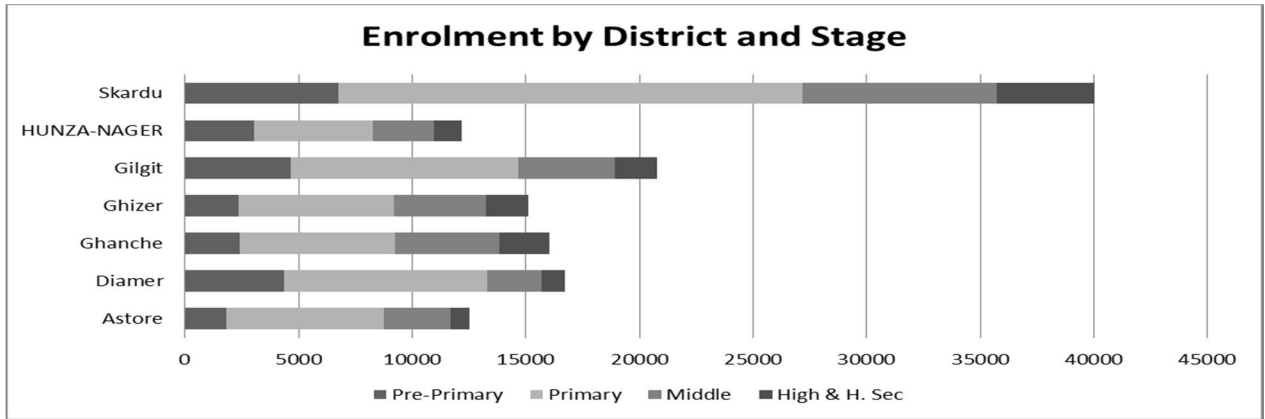
## AZAD JAMMU & KASHMIR



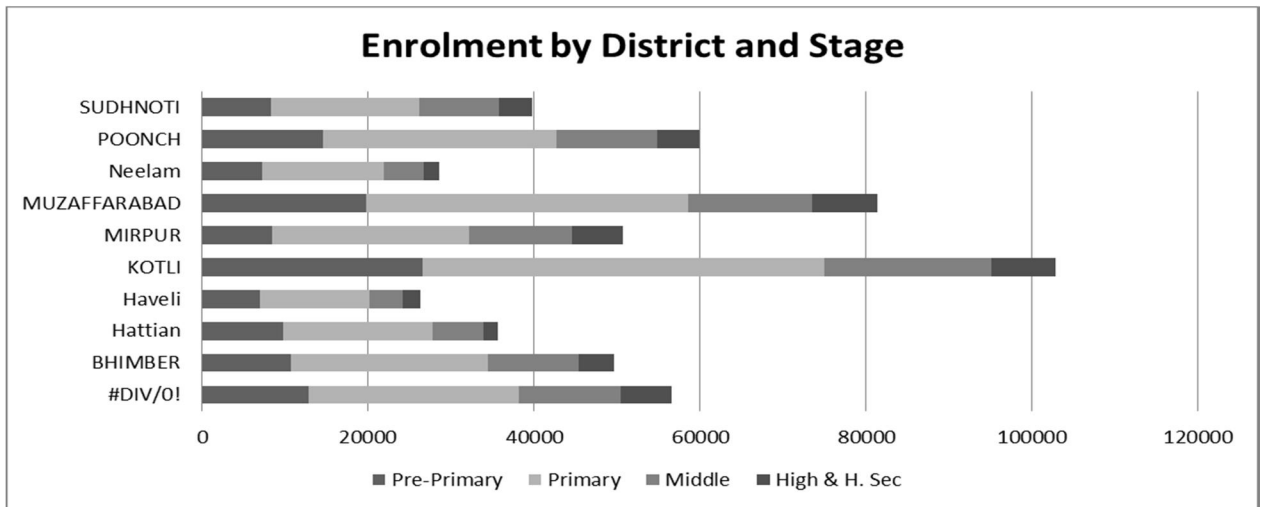
## FATA



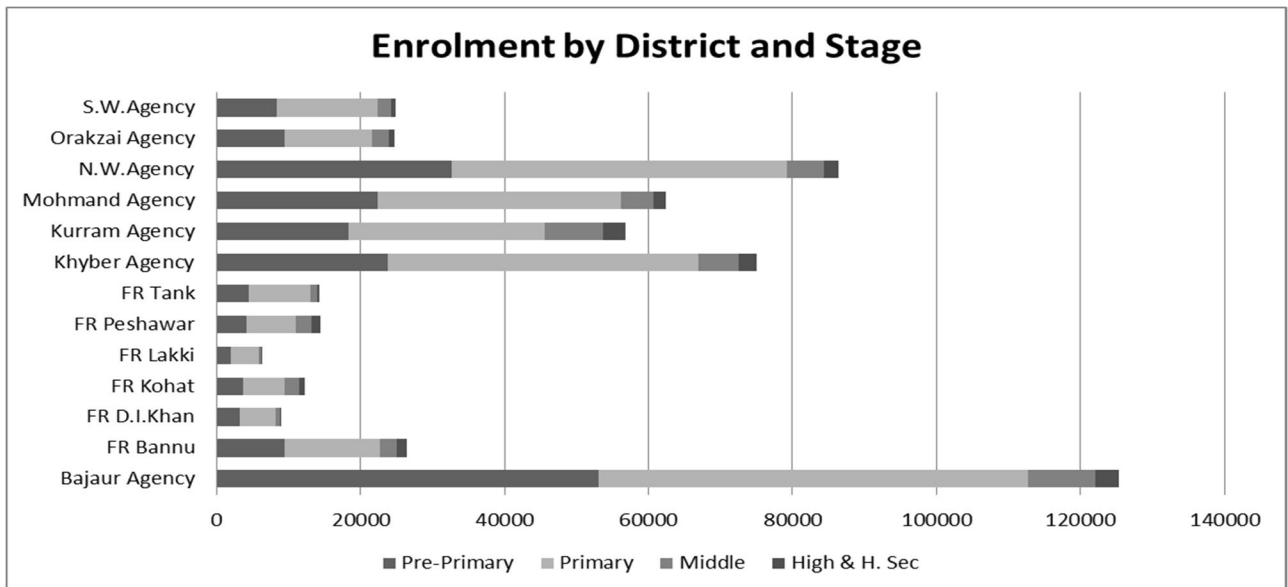
### GILGIT-BALTISTAN



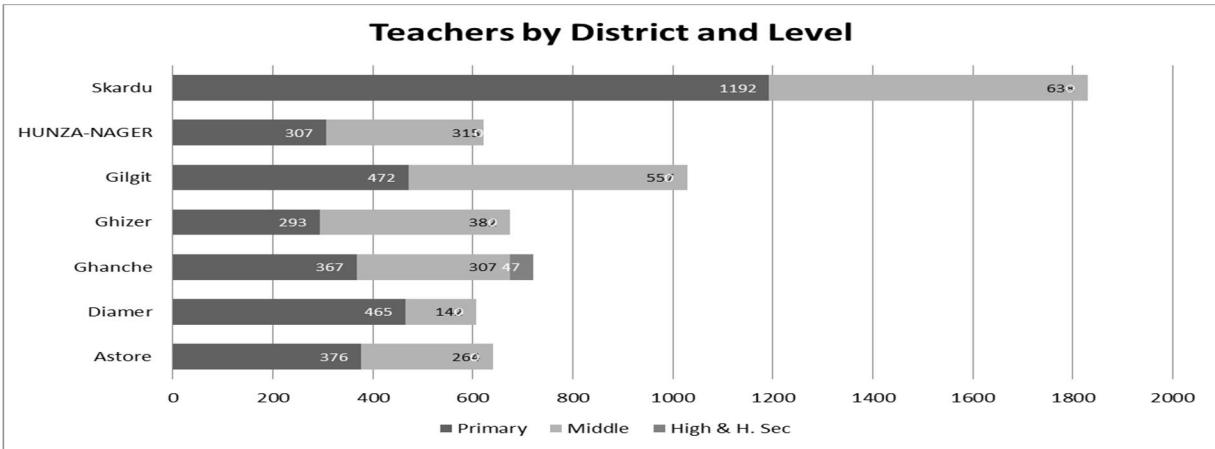
### AZAD JAMMU & KASHMIR



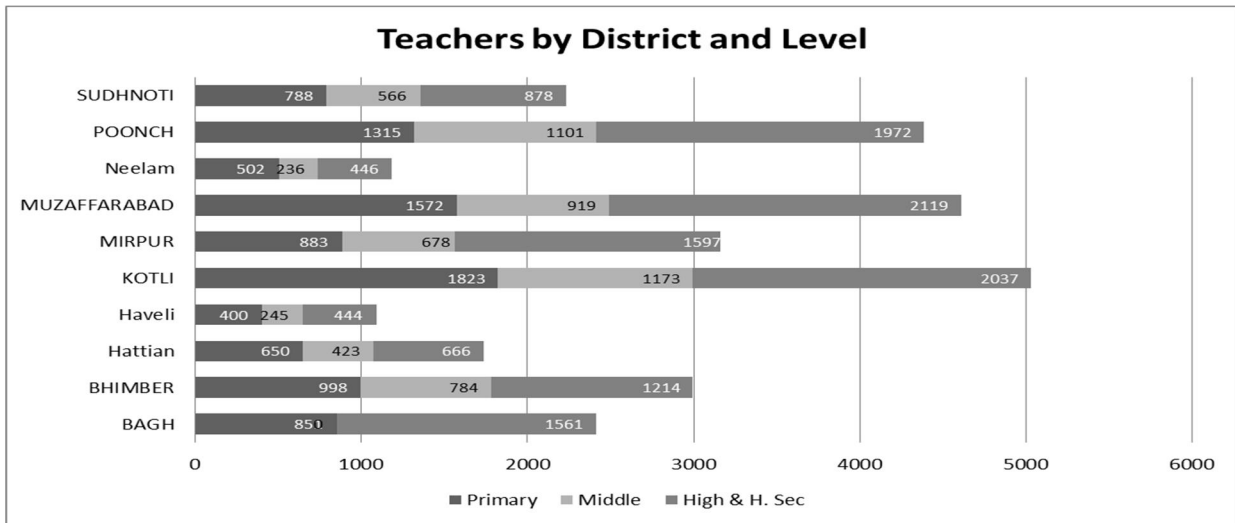
### FATA



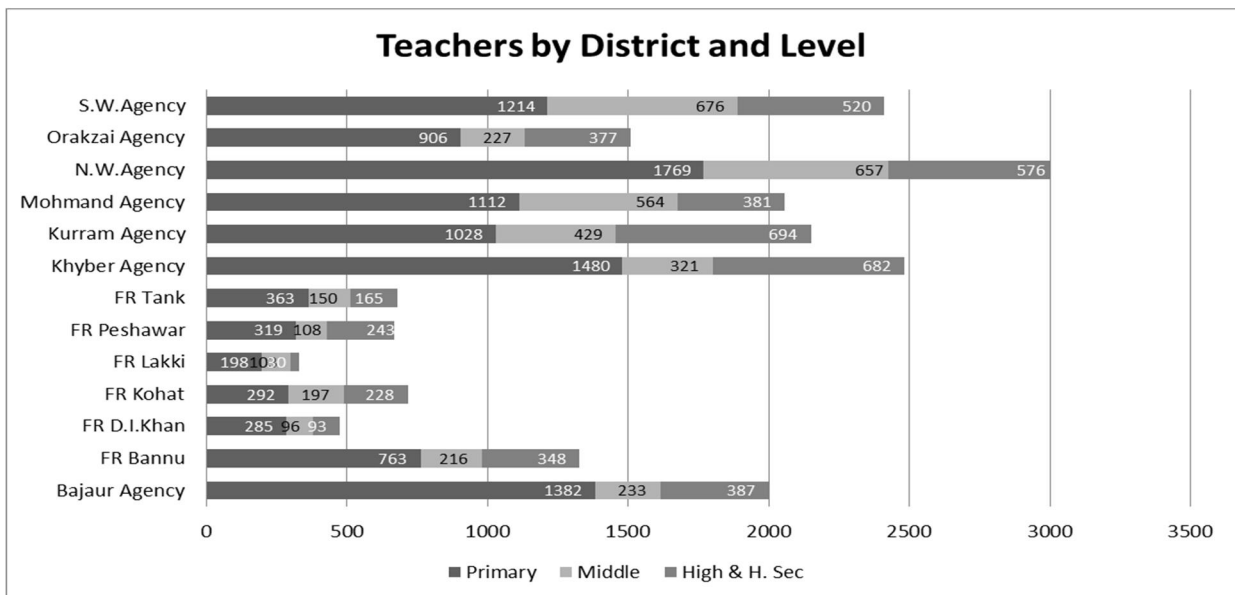
### GILGIT-BALTISTAN



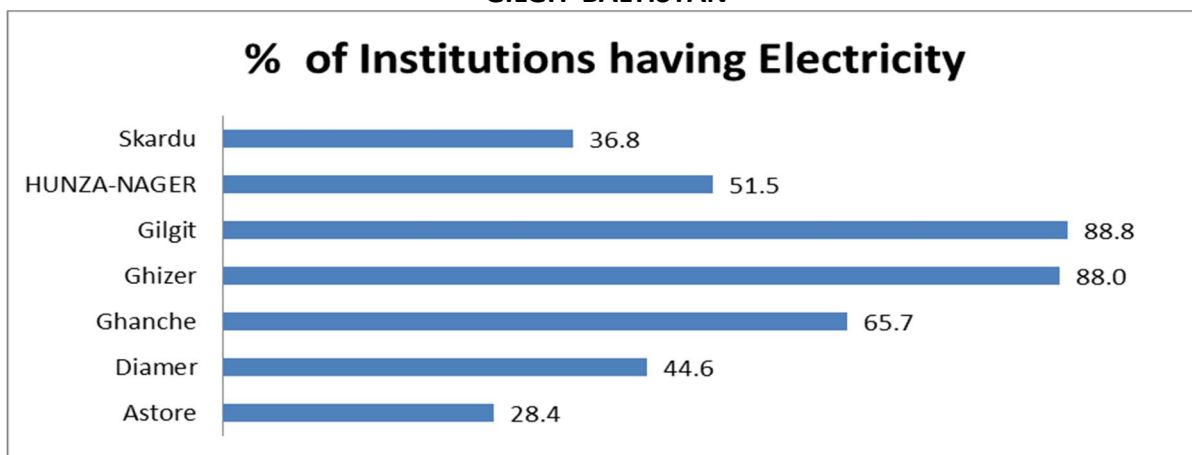
### AZAD JAMMU & KASHMIR



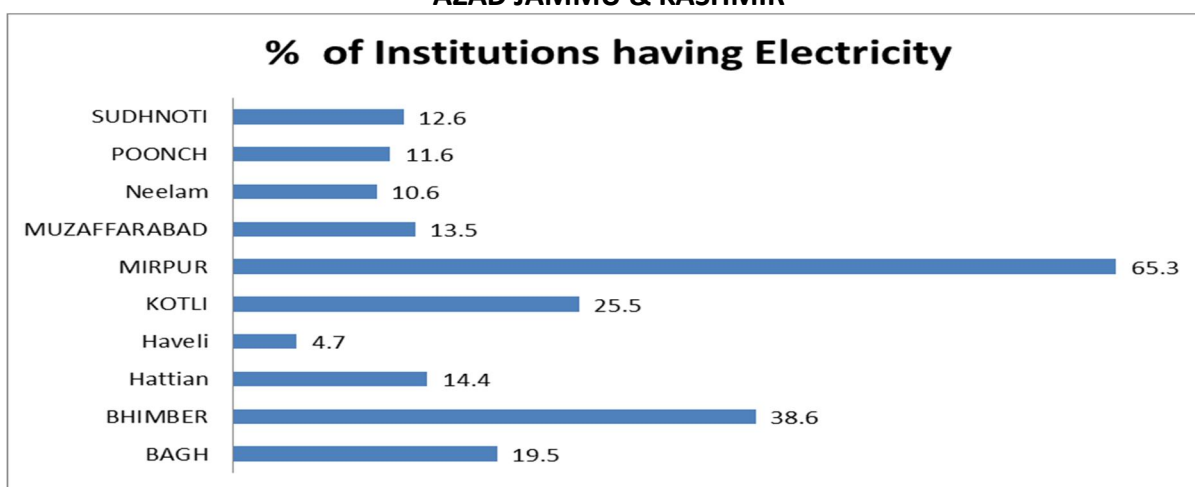
### FATA



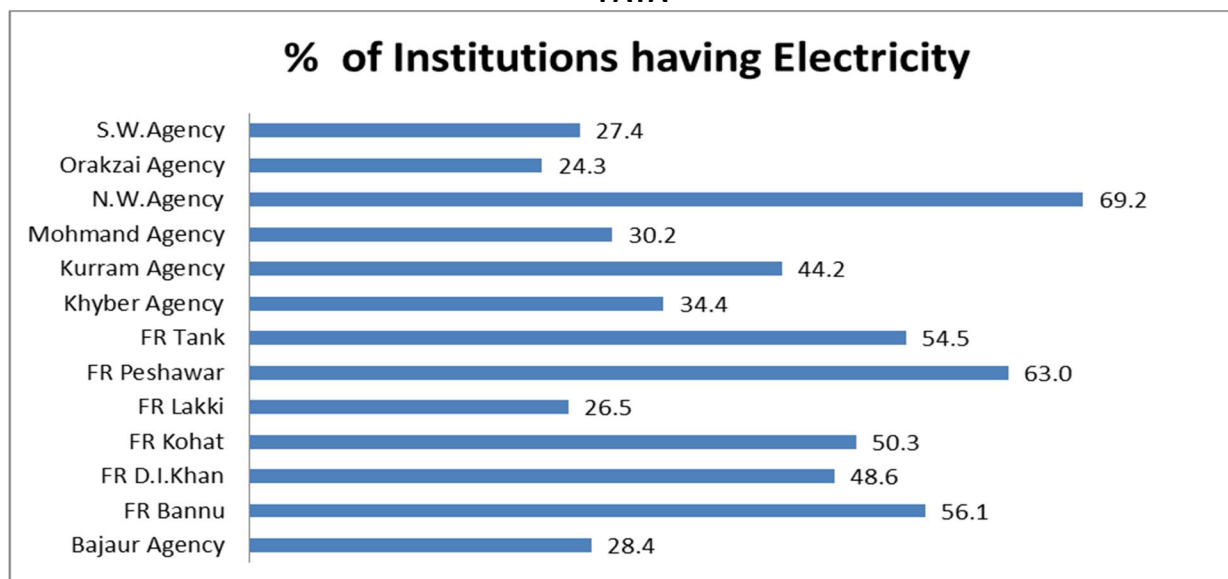
### GILGIT-BALTISTAN



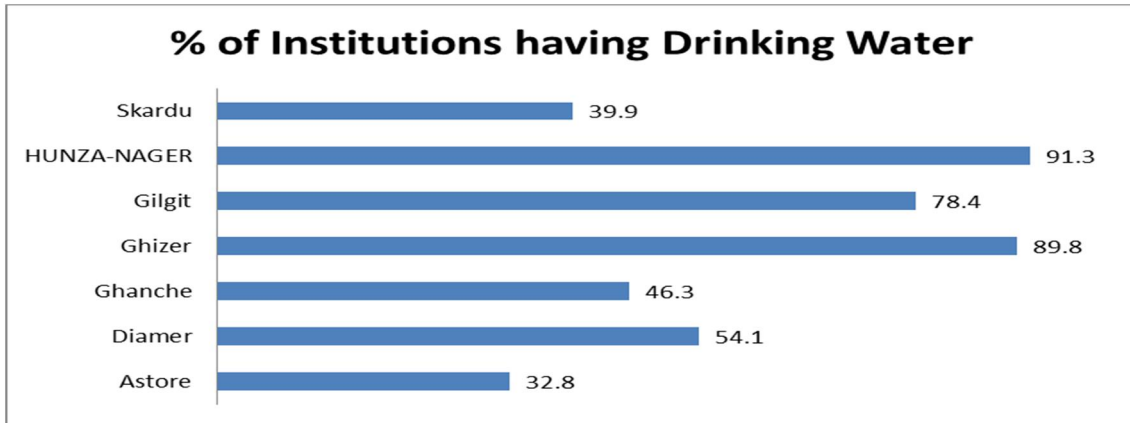
### AZAD JAMMU & KASHMIR



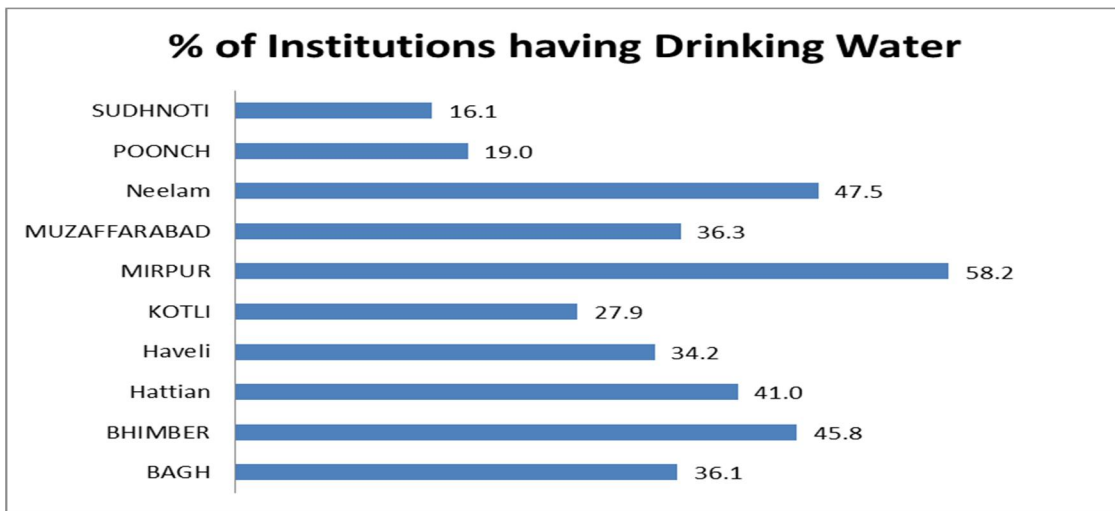
### FATA



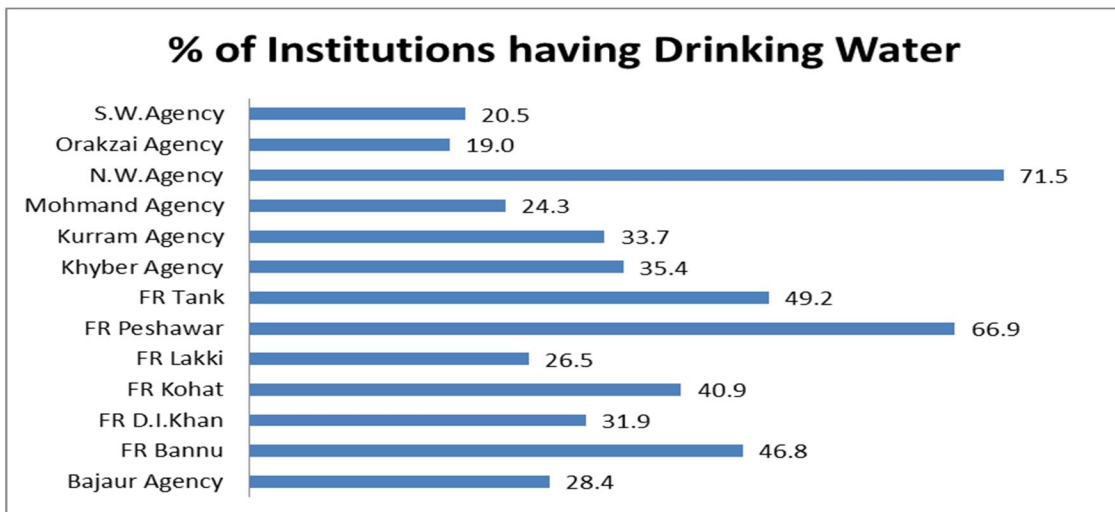
### GILGIT-BALTISTAN



### AZAD JAMMU & KASHMIR

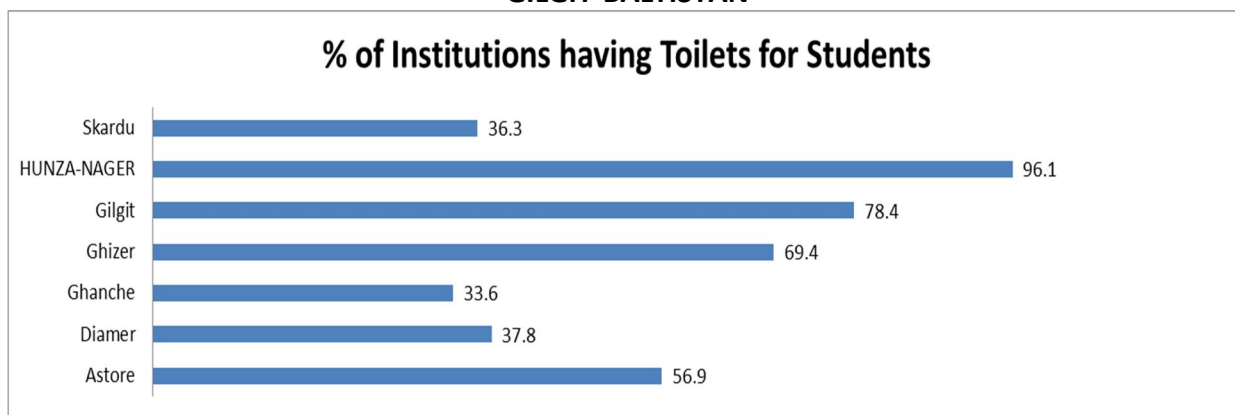


### FATA

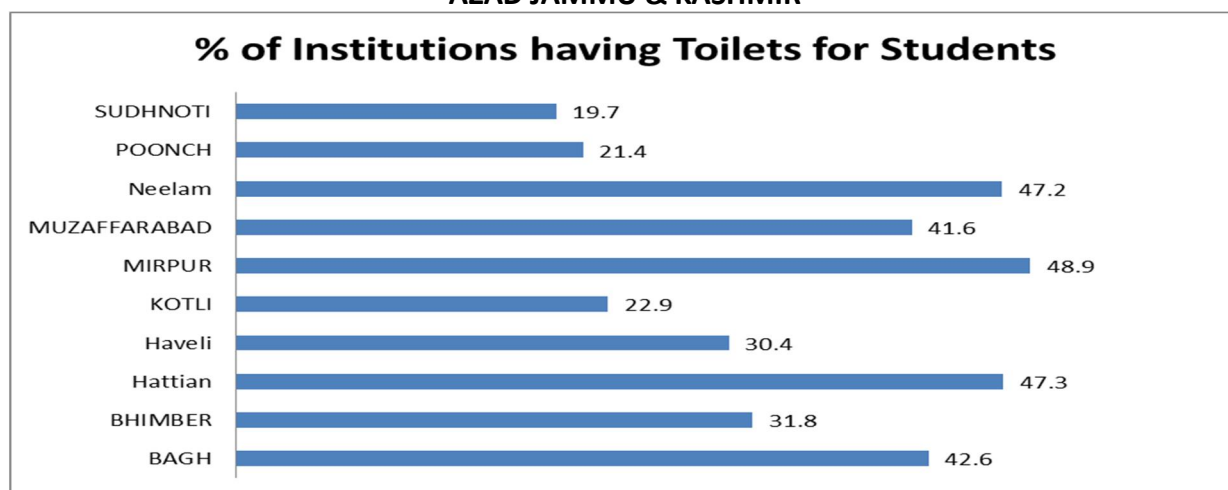




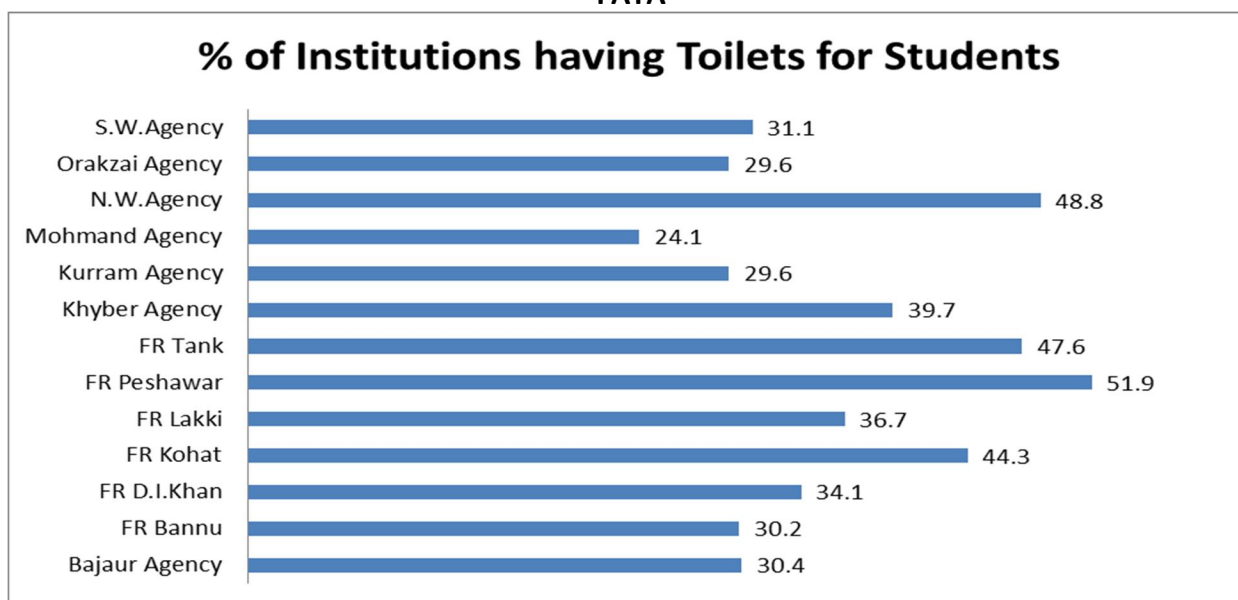
### GILGIT-BALTISTAN



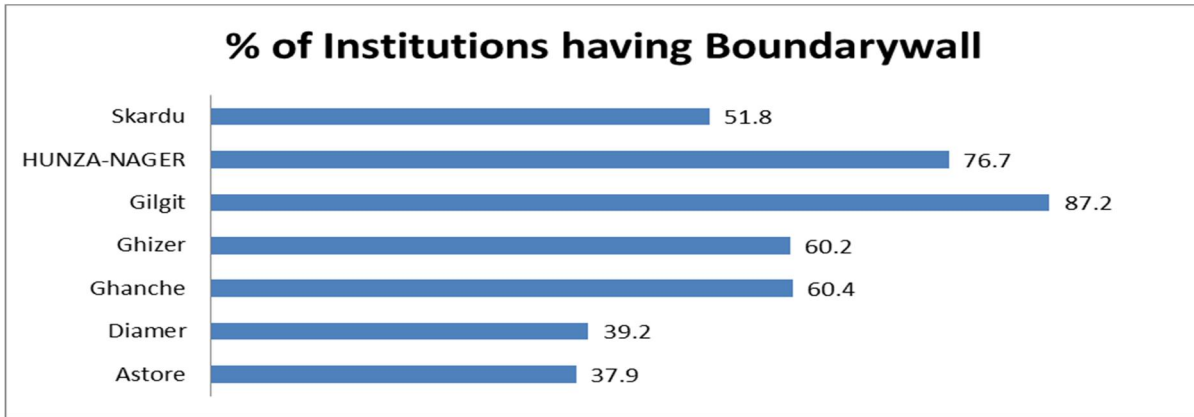
### AZAD JAMMU & KASHMIR



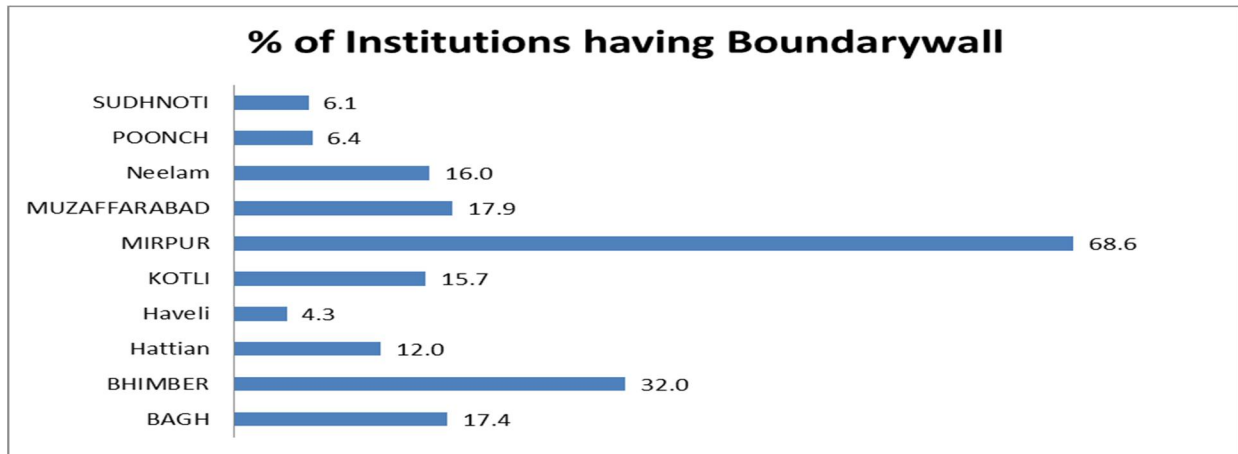
### FATA



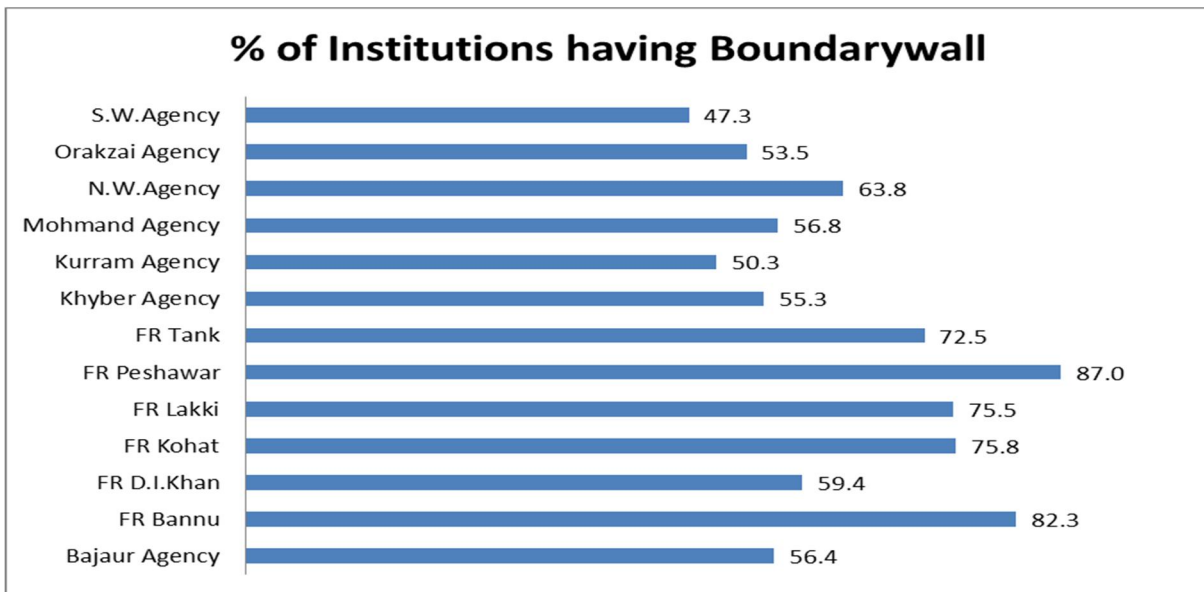
### GILGIT-BALTISTAN



### AZAD JAMMU & KASHMIR



### FATA



# Astore

No. of Tehsils

2

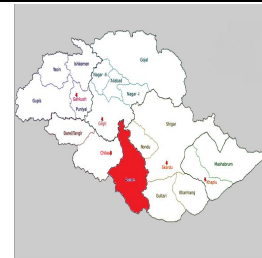
Area

8657

District Astore has a total number of 116 Institutions. Out of these 96 are located in Urban areas and the remaining 20 are in Rural areas.

The total enrolment for the district is 12487. Urban areas have an enrolment of 2160, whereas the Rural area share is 10327.

The total number of teachers is 640, of these 113 are teaching in Urban area Institutions and 527 are teaching in Rural areas.

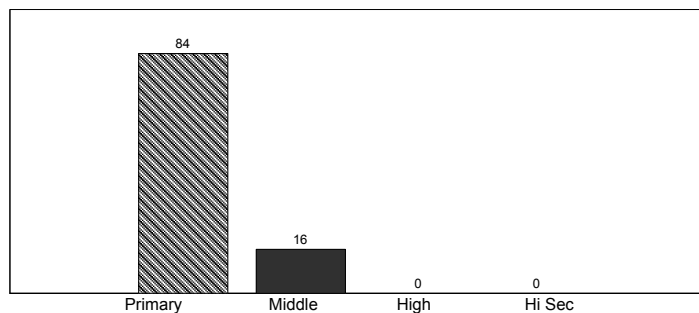


Gilgit-Baltistan

**Level-wise Percentage of Institutions**

Institutions by Level					
	Primary	Middle	High	Hi Sec*	Total
Boys	68	14	0	0	82
Girls	30	4	0	0	34
Total	98	18	0	0	116

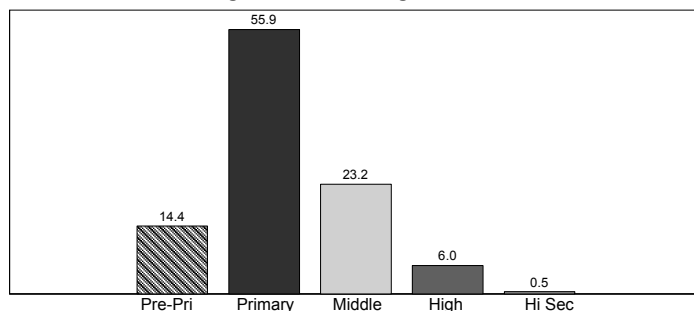
\*Hi Sec=Higher Secondary



**Stage-wise Percentage of Enrolment**

Enrolment by Stage						
	Pre-Pri*	Primary	Middle	High	Hi Sec**	Total
Boys	1,110	4,376	1,930	610	0	8,026
Girls	685	2,599	970	144	63	4,461
Total	1,795	6,975	2,900	754	63	12,487

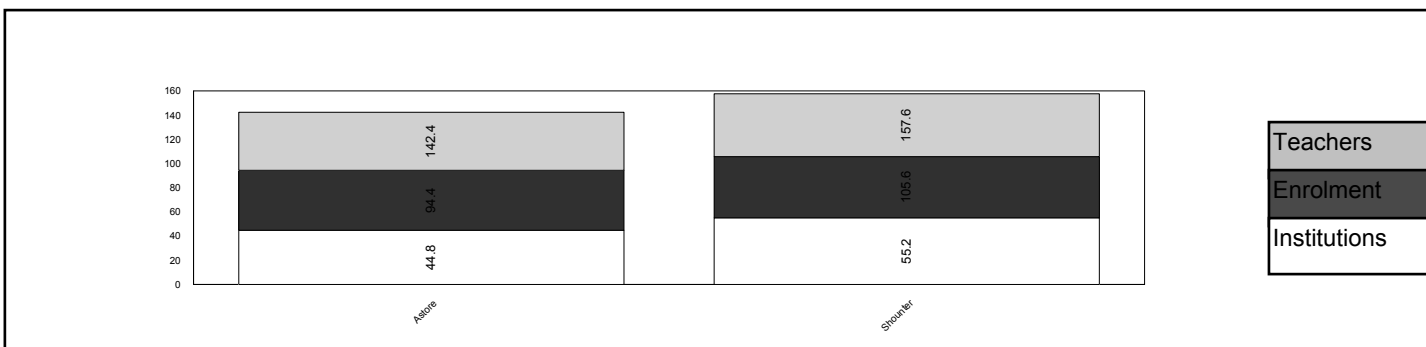
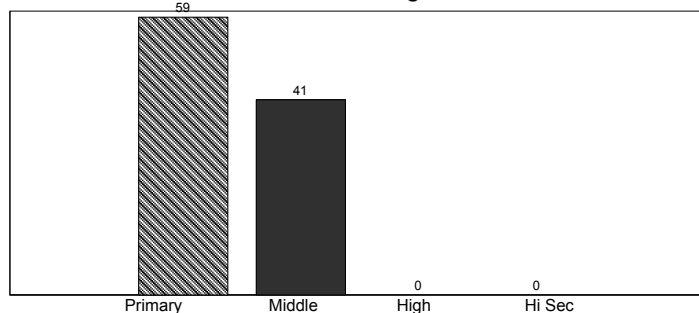
\*Pre-Primary, \*\*Hi Sec=Higher Secondary



**Level-wise Percentage of Teachers**

Teachers by Level					
	Primary	Middle	High	Hi Sec*	Total
Male	229	210	0	0	439
Female	147	54	0	0	201
Total	376	264	0	0	640

\*Hi Sec=Higher Secondary



**Astore**

	Mosque	Primary	Middle	High	Higher Sec	Total
<b>BUILDING AVAILABILITY</b>						
Available	0	98	18	0	0	116
<b>Total</b>	<b>0</b>	<b>98</b>	<b>18</b>	<b>0</b>	<b>0</b>	<b>116</b>
<b>OWNERSHIP</b>						
Govt. Building	0	96	18	0	0	114
Rent Free	0	1	0	0	0	1
Other Building	0	1	0	0	0	1
<b>Total</b>	<b>0</b>	<b>98</b>	<b>18</b>	<b>0</b>	<b>0</b>	<b>116</b>
<b>TYPE OF CONSTRUCTION</b>						
Mix	0	98	18	0	0	116
<b>Total</b>	<b>0</b>	<b>98</b>	<b>18</b>	<b>0</b>	<b>0</b>	<b>116</b>
<b>AVAILABILITY OF ELECTRICITY</b>						
Available	0	23	10	0	0	33
Not Available	0	75	8	0	0	83
<b>Total</b>	<b>0</b>	<b>98</b>	<b>18</b>	<b>0</b>	<b>0</b>	<b>116</b>
<b>AVAILABILITY OF DRINKING WATER</b>						
Available	0	24	14	0	0	38
Not Available	0	74	4	0	0	78
<b>Total</b>	<b>0</b>	<b>98</b>	<b>18</b>	<b>0</b>	<b>0</b>	<b>116</b>
<b>LATRINE FOR STUDENTS</b>						
Available	0	50	16	0	0	66
Not Available	0	48	2	0	0	50
<b>Total</b>	<b>0</b>	<b>98</b>	<b>18</b>	<b>0</b>	<b>0</b>	<b>116</b>
<b>BOUNDARY WALL</b>						
Available	0	32	12	0	0	44
Not Available	0	66	6	0	0	72
<b>Total</b>	<b>0</b>	<b>98</b>	<b>18</b>	<b>0</b>	<b>0</b>	<b>116</b>
<b>BUILDING CONDITION</b>						
Need Repair	0	98	18	0	0	116
<b>Total</b>	<b>0</b>	<b>98</b>	<b>18</b>	<b>0</b>	<b>0</b>	<b>116</b>

\*Higher Sec=Higher Secondary

# Diامر

No. of Tehsils

3

Area

10936

District Diامر has a total number of 148 Institutions. Out of these 135 are located in Urban areas and the remaining 13 are in Rural areas.

The total enrolment for the district is 16707. Urban areas have an enrolment of 3002, whereas the Rural area share is 13705.

The total number of teachers is 607, of these 90 are teaching in Urban area Institutions and 517 are teaching in Rural areas.



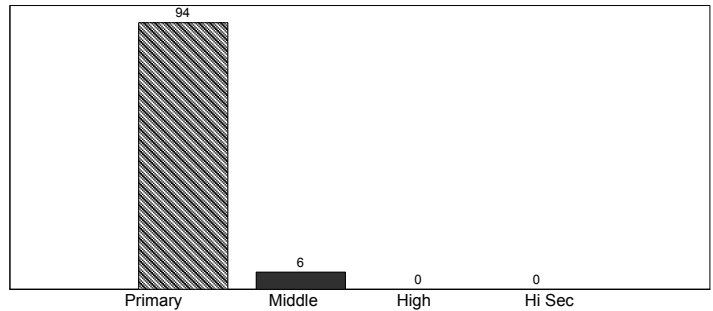
Gilgit-Baltistan

### Institutions by Level

	Primary	Middle	High	Hi Sec*	Total
Boys	127	8	0	0	135
Girls	12	1	0	0	13
<b>Total</b>	<b>139</b>	<b>9</b>	<b>0</b>	<b>0</b>	<b>148</b>

\*Hi Sec=Higher Secondary

### Level-wise Percentage of Institutions

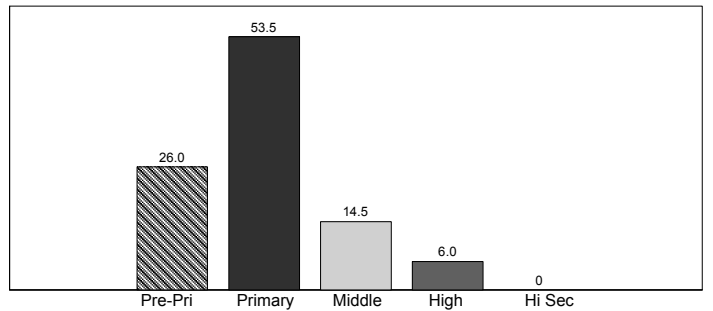


### Enrolment by Stage

	Pre-Pri*	Primary	Middle	High	Hi Sec**	Total
Boys	3,910	8,241	2,280	981	0	15,412
Girls	437	699	138	21	0	1,295
<b>Total</b>	<b>4,347</b>	<b>8,940</b>	<b>2,418</b>	<b>1,002</b>	<b>0</b>	<b>16,707</b>

\*Pre-Primary, \*\*Hi Sec=Higher Secondary

### Stage-wise Percentage of Enrolment

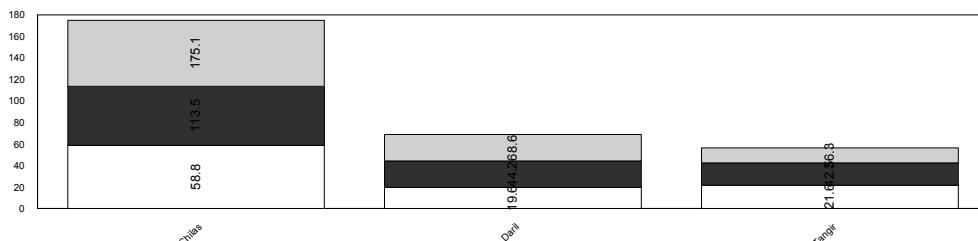
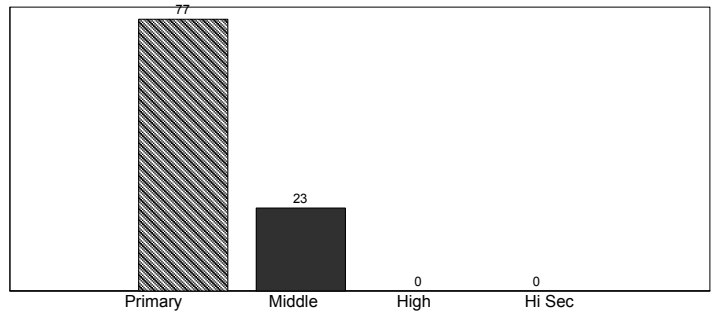


### Teachers by Level

	Primary	Middle	High	Hi Sec*	Total
Male	434	131	0	0	565
Female	31	11	0	0	42
<b>Total</b>	<b>465</b>	<b>142</b>	<b>0</b>	<b>0</b>	<b>607</b>

\*Hi Sec=Higher Secondary

### Level-wise Percentage of Teachers



Teachers
Enrolment
Institutions

Diamer						
	Mosque	Primary	Middle	High	Higher Sec	Total
<b>BUILDING AVAILABILITY</b>						
Available	0	135	9	0	0	144
Not Available	0	4	0	0	0	4
<b>Total</b>	<b>0</b>	<b>139</b>	<b>9</b>	<b>0</b>	<b>0</b>	<b>148</b>
<b>OWNERSHIP</b>						
Govt. Building	0	135	9	0	0	144
No Building	0	4	0	0	0	4
<b>Total</b>	<b>0</b>	<b>139</b>	<b>9</b>	<b>0</b>	<b>0</b>	<b>148</b>
<b>TYPE OF CONSTRUCTION</b>						
Kacha	0	1	0	0	0	1
Paka	0	54	2	0	0	56
Mix	0	80	7	0	0	87
No Building	0	4	0	0	0	4
<b>Total</b>	<b>0</b>	<b>139</b>	<b>9</b>	<b>0</b>	<b>0</b>	<b>148</b>
<b>AVAILABILITY OF ELECTRICITY</b>						
Available	0	57	9	0	0	66
Not Available	0	82	0	0	0	82
<b>Total</b>	<b>0</b>	<b>139</b>	<b>9</b>	<b>0</b>	<b>0</b>	<b>148</b>
<b>AVAILABILITY OF DRINKING WATER</b>						
Available	0	71	9	0	0	80
Not Available	0	68	0	0	0	68
<b>Total</b>	<b>0</b>	<b>139</b>	<b>9</b>	<b>0</b>	<b>0</b>	<b>148</b>
<b>LATRINE FOR STUDENTS</b>						
Available	0	47	9	0	0	56
Not Available	0	92	0	0	0	92
<b>Total</b>	<b>0</b>	<b>139</b>	<b>9</b>	<b>0</b>	<b>0</b>	<b>148</b>
<b>BOUNDARY WALL</b>						
Available	0	50	8	0	0	58
Not Available	0	89	1	0	0	90
<b>Total</b>	<b>0</b>	<b>139</b>	<b>9</b>	<b>0</b>	<b>0</b>	<b>148</b>
<b>BUILDING CONDITION</b>						
Satisfactory	0	53	2	0	0	55
Need Repair	0	82	7	0	0	89
No Building	0	4	0	0	0	4
<b>Total</b>	<b>0</b>	<b>139</b>	<b>9</b>	<b>0</b>	<b>0</b>	<b>148</b>

# Ghanche

No. of Tehsils

3

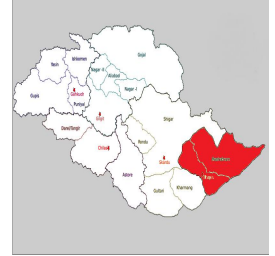
Area

6400

District Ghanche has a total number of 134 Institutions. Out of these 118 are located in Urban areas and the remaining 16 are in Rural areas.

The total enrolment for the district is 16040. Urban areas have an enrolment of 2537, whereas the Rural area share is 13503.

The total number of teachers is 721, of these 108 are teaching in Urban area Institutions and 613 are teaching in Rural areas.



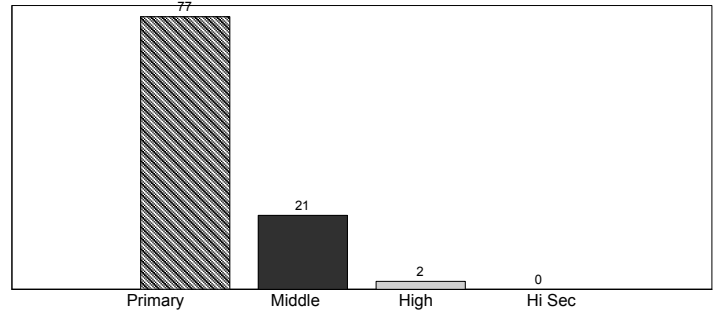
Gilgit-Baltistan

**Institutions by Level**

	Primary	Middle	High	Hi Sec*	Total
Boys	72	24	1	0	97
Girls	31	4	2	0	37
<b>Total</b>	<b>103</b>	<b>28</b>	<b>3</b>	<b>0</b>	<b>134</b>

\*Hi Sec=Higher Secondary

**Level-wise Percentage of Institutions**

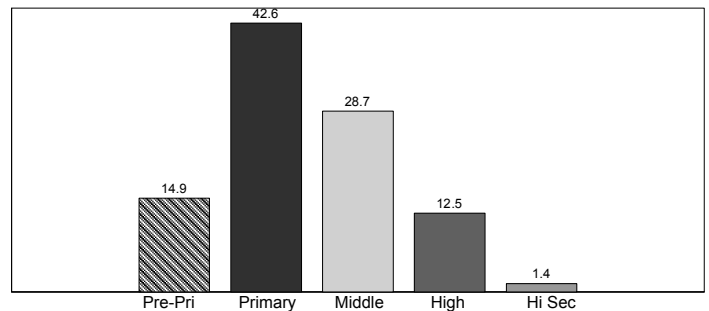


**Enrolment by Stage**

	Pre-Pri*	Primary	Middle	High	Hi Sec**	Total
Boys	1,620	4,486	3,026	1,454	27	10,613
Girls	765	2,347	1,570	555	190	5,427
<b>Total</b>	<b>2,385</b>	<b>6,833</b>	<b>4,596</b>	<b>2,009</b>	<b>217</b>	<b>16,040</b>

\*Pre-Primary, \*\*Hi Sec=Higher Secondary

**Stage-wise Percentage of Enrolment**

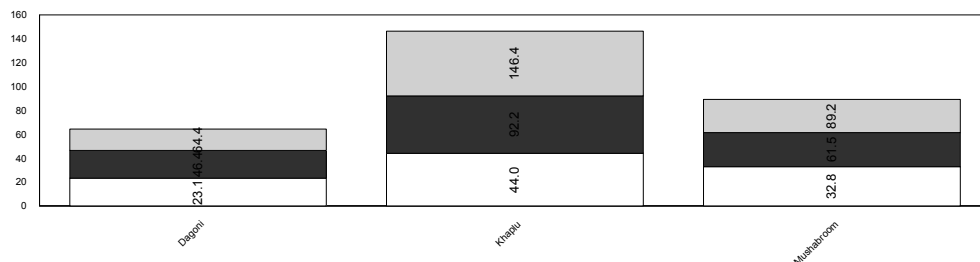
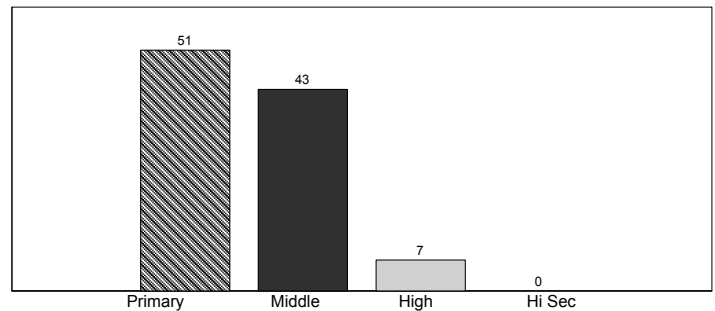


**Teachers by Level**

	Primary	Middle	High	Hi Sec*	Total
Male	245	261	10	0	516
Female	122	46	37	0	205
<b>Total</b>	<b>367</b>	<b>307</b>	<b>47</b>	<b>0</b>	<b>721</b>

\*Hi Sec=Higher Secondary

**Level-wise Percentage of Teachers**



Teachers
Enrolment
Institutions

## Ghanche

	Mosque	Primary	Middle	High	Higher Sec	Total
<b>BUILDING AVAILABILITY</b>						
Available	0	103	28	3	0	134
<b>Total</b>	<b>0</b>	<b>103</b>	<b>28</b>	<b>3</b>	<b>0</b>	<b>134</b>
<b>OWNERSHIP</b>						
Govt. Building	0	103	28	3	0	134
<b>Total</b>	<b>0</b>	<b>103</b>	<b>28</b>	<b>3</b>	<b>0</b>	<b>134</b>
<b>TYPE OF CONSTRUCTION</b>						
Paka	0	15	6	1	0	22
Mix	0	88	22	2	0	112
<b>Total</b>	<b>0</b>	<b>103</b>	<b>28</b>	<b>3</b>	<b>0</b>	<b>134</b>
<b>AVAILABILITY OF ELECTRICITY</b>						
Available	0	59	27	2	0	88
Not Available	0	38	0	1	0	39
Not Reported	0	6	1	0	0	7
<b>Total</b>	<b>0</b>	<b>103</b>	<b>28</b>	<b>3</b>	<b>0</b>	<b>134</b>
<b>AVAILABILITY OF DRINKING WATER</b>						
Available	0	39	20	3	0	62
Not Available	0	57	8	0	0	65
Not Reported	0	7	0	0	0	7
<b>Total</b>	<b>0</b>	<b>103</b>	<b>28</b>	<b>3</b>	<b>0</b>	<b>134</b>
<b>LATRINE FOR STUDENTS</b>						
Available	0	28	14	3	0	45
Not Available	0	66	10	0	0	76
Not Reported	0	9	4	0	0	13
<b>Total</b>	<b>0</b>	<b>103</b>	<b>28</b>	<b>3</b>	<b>0</b>	<b>134</b>
<b>BOUNDARY WALL</b>						
Available	0	55	23	3	0	81
Not Available	0	43	4	0	0	47
Not Reported	0	5	1	0	0	6
<b>Total</b>	<b>0</b>	<b>103</b>	<b>28</b>	<b>3</b>	<b>0</b>	<b>134</b>
<b>BUILDING CONDITION</b>						
Satisfactory	0	17	6	1	0	24
Need Repair	0	86	22	2	0	110
<b>Total</b>	<b>0</b>	<b>103</b>	<b>28</b>	<b>3</b>	<b>0</b>	<b>134</b>

\*Higher Sec=Higher Secondary



# Ghizer

No. of Tehsils

4

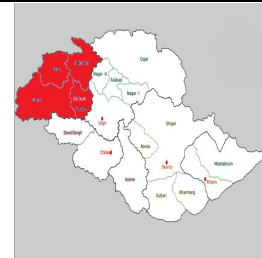
Area

9635

District Ghizer has a total number of 108 Institutions. Out of these 99 are located in Urban areas and the remaining 9 are in Rural areas.

The total enrolment for the district is 15085. Urban areas have an enrolment of 1448, whereas the Rural area share is 13637.

The total number of teachers is 675, of these 76 are teaching in Urban area Institutions and 599 are teaching in Rural areas.



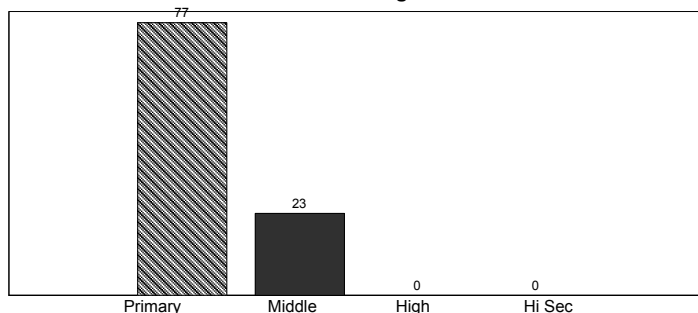
Gilgit-Baltistan

**Institutions by Level**

	Primary	Middle	High	Hi Sec*	Total
Boys	61	20	0	0	81
Girls	22	5	0	0	27
<b>Total</b>	<b>83</b>	<b>25</b>	<b>0</b>	<b>0</b>	<b>108</b>

\*Hi Sec=Higher Secondary

**Level-wise Percentage of Institutions**

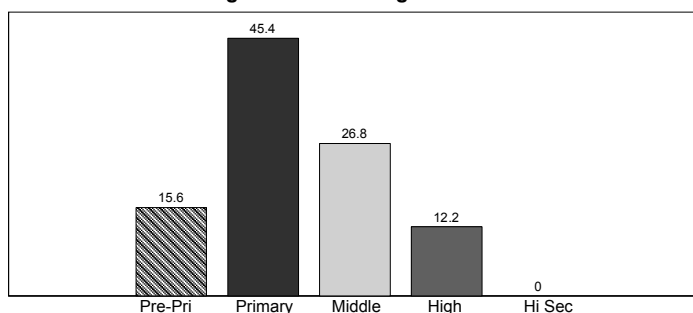


**Enrolment by Stage**

	Pre-Pri*	Primary	Middle	High	Hi Sec**	Total
Boys	1,656	4,864	3,270	1,511	0	11,301
Girls	695	1,981	779	329	0	3,784
<b>Total</b>	<b>2,351</b>	<b>6,845</b>	<b>4,049</b>	<b>1,840</b>	<b>0</b>	<b>15,085</b>

\*Pre-Primary, \*\*Hi Sec=Higher Secondary

**Stage-wise Percentage of Enrolment**

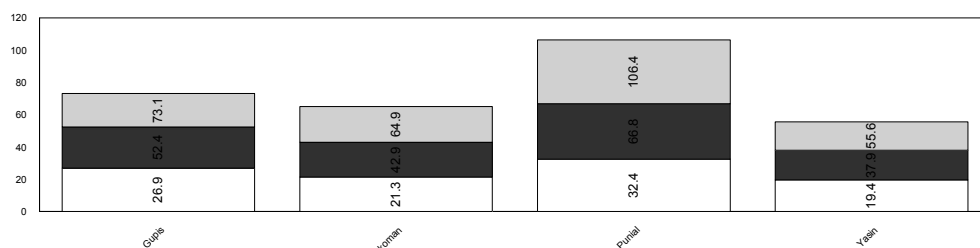
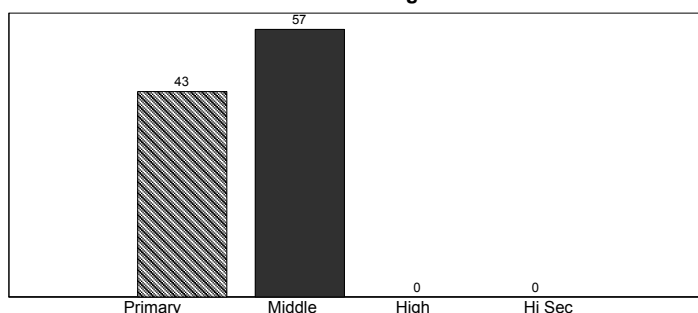


**Teachers by Level**

	Primary	Middle	High	Hi Sec*	Total
Male	211	322	0	0	533
Female	82	60	0	0	142
<b>Total</b>	<b>293</b>	<b>382</b>	<b>0</b>	<b>0</b>	<b>675</b>

\*Hi Sec=Higher Secondary

**Level-wise Percentage of Teachers**



Teachers
Enrolment
Institutions

Ghizer						
	Mosque	Primary	Middle	High	Higher Sec	Total
<b>BUILDING AVAILABILITY</b>						
Available	0	83	25	0	0	108
<b>Total</b>	<b>0</b>	<b>83</b>	<b>25</b>	<b>0</b>	<b>0</b>	<b>108</b>
<b>OWNERSHIP</b>						
Govt. Building	0	83	25	0	0	108
<b>Total</b>	<b>0</b>	<b>83</b>	<b>25</b>	<b>0</b>	<b>0</b>	<b>108</b>
<b>TYPE OF CONSTRUCTION</b>						
Paka	0	43	11	0	0	54
Mix	0	40	14	0	0	54
<b>Total</b>	<b>0</b>	<b>83</b>	<b>25</b>	<b>0</b>	<b>0</b>	<b>108</b>
<b>AVAILABILITY OF ELECTRICITY</b>						
Available	0	70	25	0	0	95
Not Available	0	13	0	0	0	13
<b>Total</b>	<b>0</b>	<b>83</b>	<b>25</b>	<b>0</b>	<b>0</b>	<b>108</b>
<b>AVAILABILITY OF DRINKING WATER</b>						
Available	0	72	25	0	0	97
Not Available	0	11	0	0	0	11
<b>Total</b>	<b>0</b>	<b>83</b>	<b>25</b>	<b>0</b>	<b>0</b>	<b>108</b>
<b>LATRINE FOR STUDENTS</b>						
Available	0	50	25	0	0	75
Not Available	0	33	0	0	0	33
<b>Total</b>	<b>0</b>	<b>83</b>	<b>25</b>	<b>0</b>	<b>0</b>	<b>108</b>
<b>BOUNDARY WALL</b>						
Available	0	41	24	0	0	65
Not Available	0	42	1	0	0	43
<b>Total</b>	<b>0</b>	<b>83</b>	<b>25</b>	<b>0</b>	<b>0</b>	<b>108</b>
<b>BUILDING CONDITION</b>						
Satisfactory	0	44	11	0	0	55
Need Repair	0	39	14	0	0	53
<b>Total</b>	<b>0</b>	<b>83</b>	<b>25</b>	<b>0</b>	<b>0</b>	<b>108</b>

No. of Tehsils

1

Area

26300

District Gilgit has a total number of 125 Institutions. Out of these 81 are located in Urban areas and the remaining 44 are in Rural areas.

The total enrolment for the district is 20770. Urban areas have an enrolment of 7984, whereas the Rural area share is 12786.

The total number of teachers is 1029, of these 467 are teaching in Urban area Institutions and 562 are teaching in Rural areas.



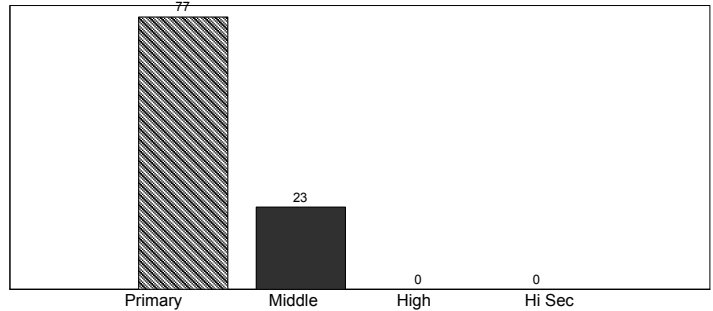
Gilgit-Baltistan

Institutions by Level

	Primary	Middle	High	Hi Sec*	Total
Boys	51	16	0	0	67
Girls	45	13	0	0	58
<b>Total</b>	<b>96</b>	<b>29</b>	<b>0</b>	<b>0</b>	<b>125</b>

\*Hi Sec=Higher Secondary

Level-wise Percentage of Institutions

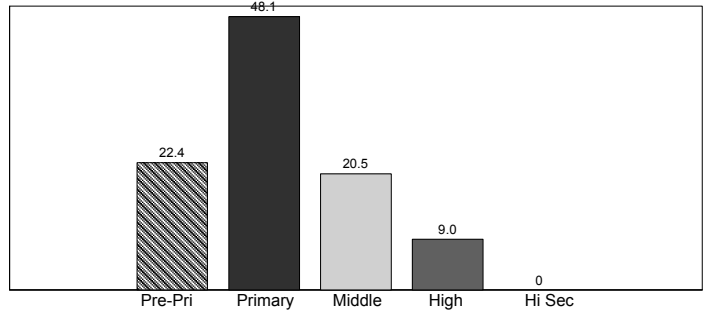


Enrolment by Stage

	Pre-Pri*	Primary	Middle	High	Hi Sec**	Total
Boys	1,801	4,506	2,168	969	0	9,444
Girls	2,857	5,489	2,087	893	0	11,326
<b>Total</b>	<b>4,658</b>	<b>9,995</b>	<b>4,255</b>	<b>1,862</b>	<b>0</b>	<b>20,770</b>

\*Pre-Primary, \*\*Hi Sec=Higher Secondary

Stage-wise Percentage of Enrolment

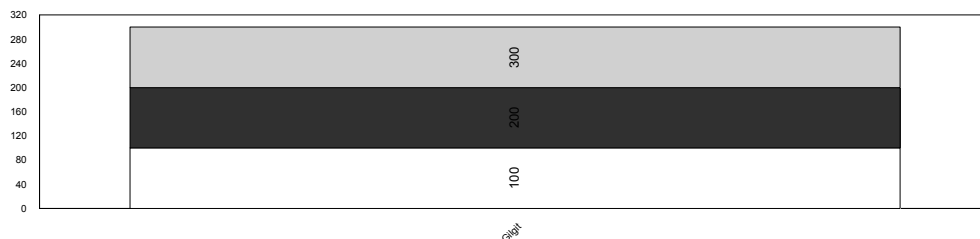
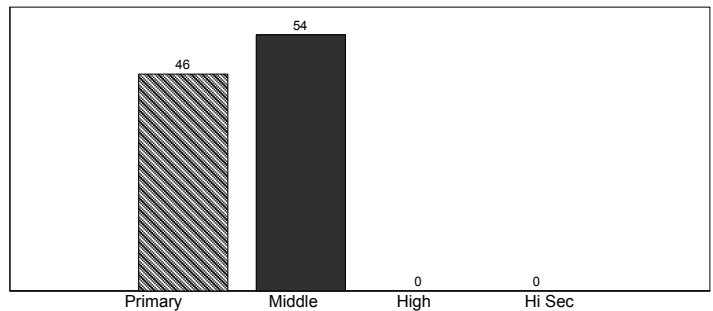


Teachers by Level

	Primary	Middle	High	Hi Sec*	Total
Male	226	293	0	0	519
Female	246	264	0	0	510
<b>Total</b>	<b>472</b>	<b>557</b>	<b>0</b>	<b>0</b>	<b>1,029</b>

\*Hi Sec=Higher Secondary

Level-wise Percentage of Teachers



Teachers
Enrolment
Institutions

Gilgit						
	Mosque	Primary	Middle	High	Higher Sec	Total
<b>BUILDING AVAILABILITY</b>						
Available	0	95	29	0	0	124
Not Available	0	1	0	0	0	1
<b>Total</b>	<b>0</b>	<b>96</b>	<b>29</b>	<b>0</b>	<b>0</b>	<b>125</b>
<b>OWNERSHIP</b>						
Govt. Building	0	95	29	0	0	124
Not Reported	0	1	0	0	0	1
<b>Total</b>	<b>0</b>	<b>96</b>	<b>29</b>	<b>0</b>	<b>0</b>	<b>125</b>
<b>TYPE OF CONSTRUCTION</b>						
Paka	0	49	23	0	0	72
Mix	0	46	6	0	0	52
Not Reported	0	1	0	0	0	1
<b>Total</b>	<b>0</b>	<b>96</b>	<b>29</b>	<b>0</b>	<b>0</b>	<b>125</b>
<b>AVAILABILITY OF ELECTRICITY</b>						
Available	0	82	29	0	0	111
Not Available	0	14	0	0	0	14
<b>Total</b>	<b>0</b>	<b>96</b>	<b>29</b>	<b>0</b>	<b>0</b>	<b>125</b>
<b>AVAILABILITY OF DRINKING WATER</b>						
Available	0	69	29	0	0	98
Not Available	0	25	0	0	0	25
Not Reported	0	2	0	0	0	2
<b>Total</b>	<b>0</b>	<b>96</b>	<b>29</b>	<b>0</b>	<b>0</b>	<b>125</b>
<b>LATRINE FOR STUDENTS</b>						
Available	0	69	29	0	0	98
Not Available	0	27	0	0	0	27
<b>Total</b>	<b>0</b>	<b>96</b>	<b>29</b>	<b>0</b>	<b>0</b>	<b>125</b>
<b>BOUNDARY WALL</b>						
Available	0	80	29	0	0	109
Not Available	0	16	0	0	0	16
<b>Total</b>	<b>0</b>	<b>96</b>	<b>29</b>	<b>0</b>	<b>0</b>	<b>125</b>
<b>BUILDING CONDITION</b>						
Satisfactory	0	53	23	0	0	76
Need Repair	0	42	6	0	0	48
Not Reported	0	1	0	0	0	1
<b>Total</b>	<b>0</b>	<b>96</b>	<b>29</b>	<b>0</b>	<b>0</b>	<b>125</b>

\*Higher Sec=Higher Secondary

# HUNZA-NAGER

**No. of Tehsils**

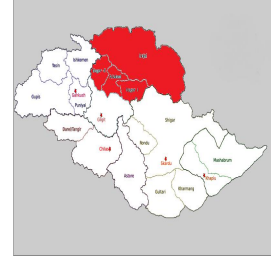
4

**Area**

District HUNZA-NAGER has a total number of 103 Institutions. Out of these 94 are located in Urban areas and the remaining 9 are in Rural

The total enrolment for the district is 12165. Urban areas have an enrolment of 1265, whereas the Rural area share is 10900.

The total number of teachers is 622, of these 62 are teaching in Urban area Institutions and 560 are teaching in Rural areas.



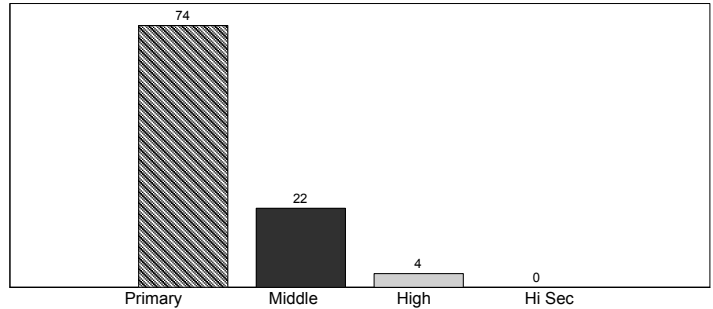
Gilgit-Baltistan

**Institutions by Level**

Institutions by Level					
	Primary	Middle	High	Hi Sec*	Total
Boys	40	15	0	0	55
Girls	36	8	4	0	48
Total	76	23	4	0	103

\*Hi Sec=Higher Secondary

**Level-wise Percentage of Institutions**

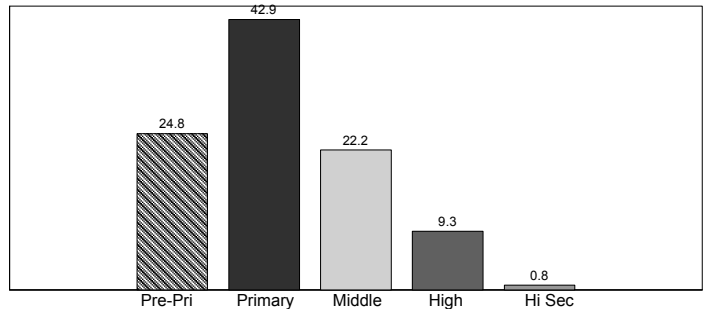


**Enrolment by Stage**

Enrolment by Stage						
	Pre-Pri*	Primary	Middle	High	Hi Sec**	Total
Boys	1,188	2,792	1,478	629	0	6,087
Girls	1,830	2,427	1,223	506	92	6,078
Total	3,018	5,219	2,701	1,135	92	12,165

\*Pre-Primary, \*\*Hi Sec=Higher Secondary

**Stage-wise Percentage of Enrolment**

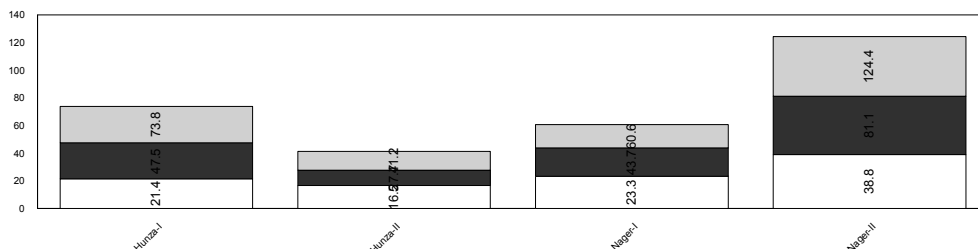
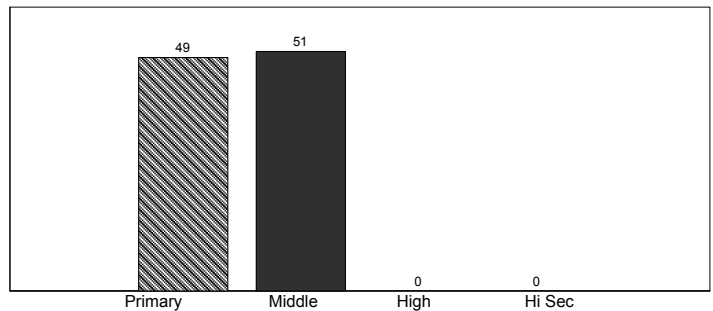


**Teachers by Level**

Teachers by Level					
	Primary	Middle	High	Hi Sec*	Total
Male	167	230	0	0	397
Female	140	85	0	0	225
Total	307	315	0	0	622

\*Hi Sec=Higher Secondary

**Level-wise Percentage of Teachers**



Teachers

Enrolment

Institutions

## HUNZA-NAGER

	Mosque	Primary	Middle	High	Higher Sec	Total
<b>BUILDING AVAILABILITY</b>						
Available	0	76	23	4	0	103
<b>Total</b>	<b>0</b>	<b>76</b>	<b>23</b>	<b>4</b>	<b>0</b>	<b>103</b>
<b>OWNERSHIP</b>						
Govt. Building	0	76	23	4	0	103
<b>Total</b>	<b>0</b>	<b>76</b>	<b>23</b>	<b>4</b>	<b>0</b>	<b>103</b>
<b>TYPE OF CONSTRUCTION</b>						
Paka	0	21	13	2	0	36
Mix	0	55	10	2	0	67
<b>Total</b>	<b>0</b>	<b>76</b>	<b>23</b>	<b>4</b>	<b>0</b>	<b>103</b>
<b>AVAILABILITY OF ELECTRICITY</b>						
Available	0	34	16	3	0	53
Not Available	0	42	7	1	0	50
<b>Total</b>	<b>0</b>	<b>76</b>	<b>23</b>	<b>4</b>	<b>0</b>	<b>103</b>
<b>AVAILABILITY OF DRINKING WATER</b>						
Available	0	68	22	4	0	94
Not Available	0	8	1	0	0	9
<b>Total</b>	<b>0</b>	<b>76</b>	<b>23</b>	<b>4</b>	<b>0</b>	<b>103</b>
<b>LATRINE FOR STUDENTS</b>						
Available	0	73	22	4	0	99
Not Available	0	3	1	0	0	4
<b>Total</b>	<b>0</b>	<b>76</b>	<b>23</b>	<b>4</b>	<b>0</b>	<b>103</b>
<b>BOUNDARY WALL</b>						
Available	0	57	18	4	0	79
Not Available	0	19	5	0	0	24
<b>Total</b>	<b>0</b>	<b>76</b>	<b>23</b>	<b>4</b>	<b>0</b>	<b>103</b>
<b>BUILDING CONDITION</b>						
Satisfactory	0	22	13	2	0	37
Need Repair	0	54	10	2	0	66
<b>Total</b>	<b>0</b>	<b>76</b>	<b>23</b>	<b>4</b>	<b>0</b>	<b>103</b>

# Skardu

**No. of Tehsils**

5

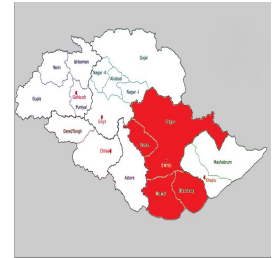
**Area**

15000

District Skardu has a total number of 361 Institutions. Out of these 333 are located in Urban areas and the remaining 28 are in Rural areas.

The total enrolment for the district is 40021. Urban areas have an enrolment of 5168, whereas the Rural area share is 34853.

The total number of teachers is 1830, of these 397 are teaching in Urban area Institutions and 1433 are teaching in Rural areas.



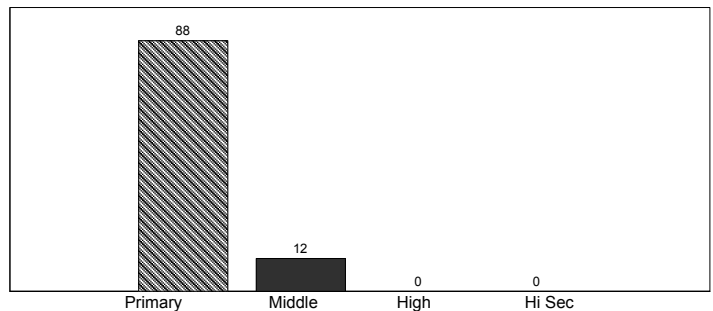
Gilgit-Baltistan

**Institutions by Level**

	Primary	Middle	High	Hi Sec*	Total
Boys	249	28	0	0	277
Girls	70	14	0	0	84
<b>Total</b>	<b>319</b>	<b>42</b>	<b>0</b>	<b>0</b>	<b>361</b>

\*Hi Sec=Higher Secondary

**Level-wise Percentage of Institutions**

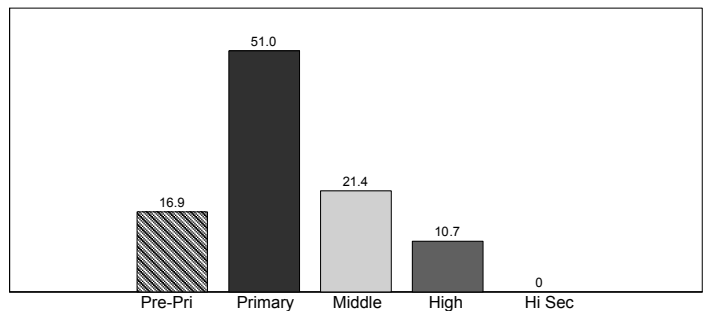


**Enrolment by Stage**

	Pre-Pri*	Primary	Middle	High	Hi Sec**	Total
Boys	4,882	14,708	5,901	2,833	0	28,324
Girls	1,884	5,686	2,660	1,467	0	11,697
<b>Total</b>	<b>6,766</b>	<b>20,394</b>	<b>8,561</b>	<b>4,300</b>	<b>0</b>	<b>40,021</b>

\*Pre-Primary, \*\*Hi Sec=Higher Secondary

**Stage-wise Percentage of Enrolment**

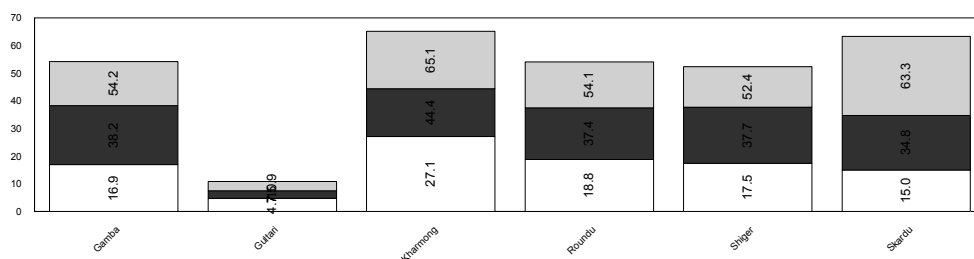
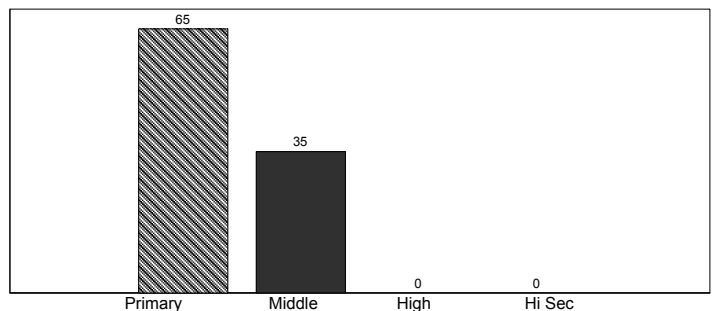


**Teachers by Level**

	Primary	Middle	High	Hi Sec*	Total
Male	853	419	0	0	1,272
Female	339	219	0	0	558
<b>Total</b>	<b>1,192</b>	<b>638</b>	<b>0</b>	<b>0</b>	<b>1,830</b>

\*Hi Sec=Higher Secondary

**Level-wise Percentage of Teachers**



Teachers
Enrolment
Institutions

## Skardu

	Mosque	Primary	Middle	High	Higher Sec	Total
<b>BUILDING AVAILABILITY</b>						
Available	0	311	42	0	0	353
Not Available	0	8	0	0	0	8
<b>Total</b>	<b>0</b>	<b>319</b>	<b>42</b>	<b>0</b>	<b>0</b>	<b>361</b>
<b>OWNERSHIP</b>						
Govt. Building	0	311	42	0	0	353
No Building	0	2	0	0	0	2
Not Reported	0	6	0	0	0	6
<b>Total</b>	<b>0</b>	<b>319</b>	<b>42</b>	<b>0</b>	<b>0</b>	<b>361</b>
<b>TYPE OF CONSTRUCTION</b>						
Paka	0	37	4	0	0	41
Mix	0	274	38	0	0	312
No Building	0	2	0	0	0	2
Not Reported	0	6	0	0	0	6
<b>Total</b>	<b>0</b>	<b>319</b>	<b>42</b>	<b>0</b>	<b>0</b>	<b>361</b>
<b>AVAILABILITY OF ELECTRICITY</b>						
Available	0	91	42	0	0	133
Not Available	0	228	0	0	0	228
<b>Total</b>	<b>0</b>	<b>319</b>	<b>42</b>	<b>0</b>	<b>0</b>	<b>361</b>
<b>AVAILABILITY OF DRINKING WATER</b>						
Available	0	102	42	0	0	144
Not Available	0	217	0	0	0	217
<b>Total</b>	<b>0</b>	<b>319</b>	<b>42</b>	<b>0</b>	<b>0</b>	<b>361</b>
<b>LATRINE FOR STUDENTS</b>						
Available	0	89	42	0	0	131
Not Available	0	230	0	0	0	230
<b>Total</b>	<b>0</b>	<b>319</b>	<b>42</b>	<b>0</b>	<b>0</b>	<b>361</b>
<b>BOUNDARY WALL</b>						
Available	0	145	42	0	0	187
Not Available	0	174	0	0	0	174
<b>Total</b>	<b>0</b>	<b>319</b>	<b>42</b>	<b>0</b>	<b>0</b>	<b>361</b>
<b>BUILDING CONDITION</b>						
Satisfactory	0	38	4	0	0	42
Need Repair	0	273	38	0	0	311
No Building	0	2	0	0	0	2
Not Reported	0	6	0	0	0	6
<b>Total</b>	<b>0</b>	<b>319</b>	<b>42</b>	<b>0</b>	<b>0</b>	<b>361</b>

\*Higher Sec=Higher Secondary

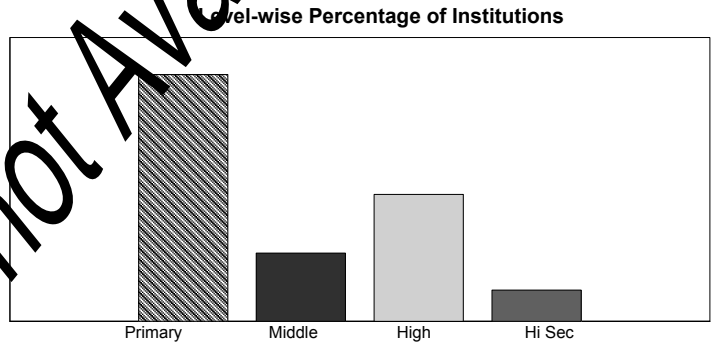


<b>No. of Tehsils</b>	<b>Area</b>
-----------------------	-------------

AJK data is not Available

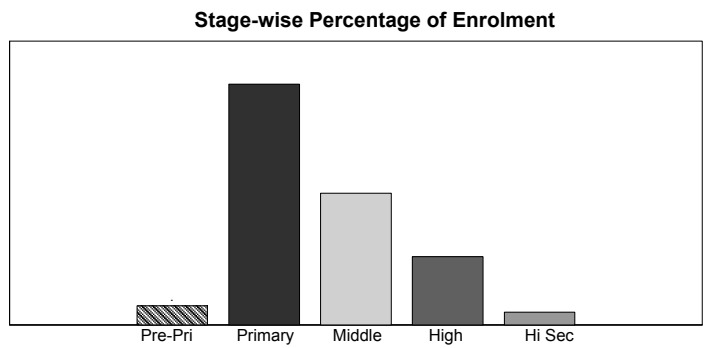
Institutions by Level					
	Primary	Middle	High	Hi Sec*	Total
Boys					
Girls					
<b>Total</b>					

\*Hi Sec=Higher Secondary



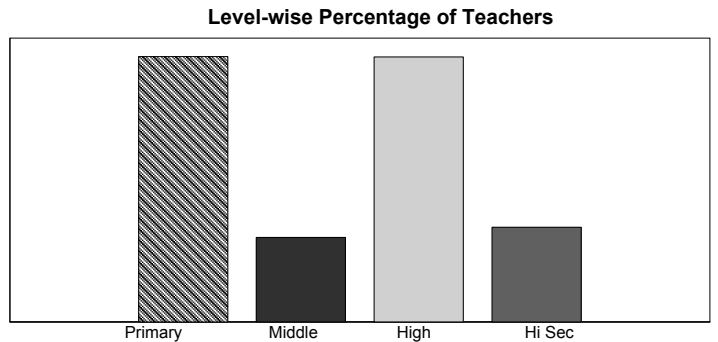
Enrolment by Stage						
	Pre-Pri*	Primary	Middle	High	Hi Sec**	Total
Boys						
Girls						
<b>Total</b>						

\*Pre-Primary, \*\*Hi Sec=Higher Secondary



Teachers by Level					
	Primary	Middle	High	Hi Sec*	Total
Male					
Female					
<b>Total</b>					

\*Hi Sec=Higher Secondary



Teachers

Enrolment

Institutions



# Bajaur Agency

No. of Tehsils

7

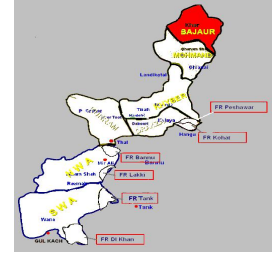
Area

1290

District Bajaur Agency has a total number of 612 Institutions. Out of these 612 are located in Urban areas and the remaining 0 are in Rural areas.

The total enrolment for the district is 125359. Urban areas have an enrolment of 0, whereas the Rural area share is 125359.

The total number of teachers is 2002, of these 0 are teaching in Urban area Institutions and 2002 are teaching in Rural areas.

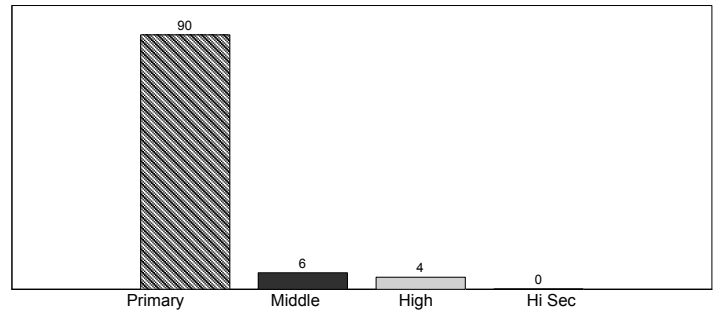


FATA

**Level-wise Percentage of Institutions**

Institutions by Level					
	Primary	Middle	High	Hi Sec*	Total
Boys	368	23	24	1	416
Girls	181	13	2	0	196
<b>Total</b>	<b>549</b>	<b>36</b>	<b>26</b>	<b>1</b>	<b>612</b>

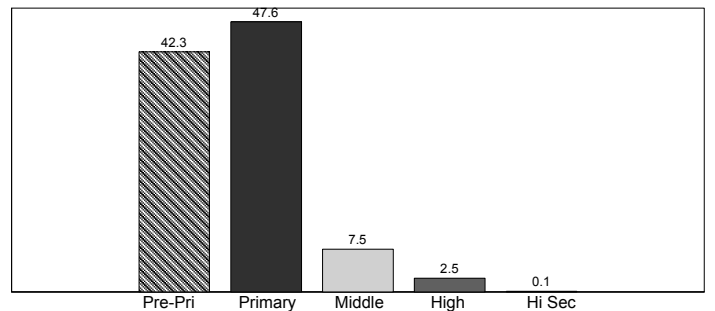
\*Hi Sec=Higher Secondary



**Stage-wise Percentage of Enrolment**

Enrolment by Stage						
	Pre-Pri*	Primary	Middle	High	Hi Sec**	Total
Boys	37,449	43,578	8,827	3,008	165	93,027
Girls	15,595	16,039	630	68	0	32,332
<b>Total</b>	<b>53,044</b>	<b>59,617</b>	<b>9,457</b>	<b>3,076</b>	<b>165</b>	<b>125,359</b>

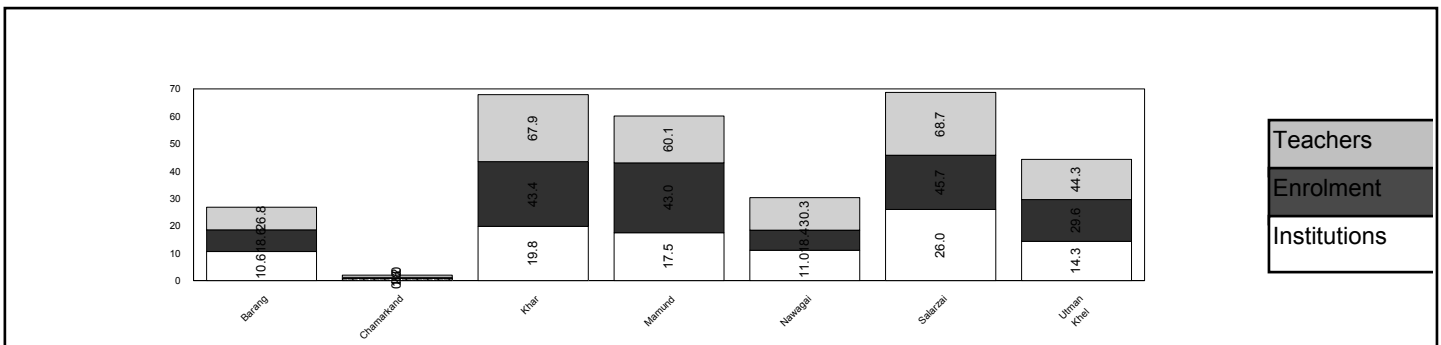
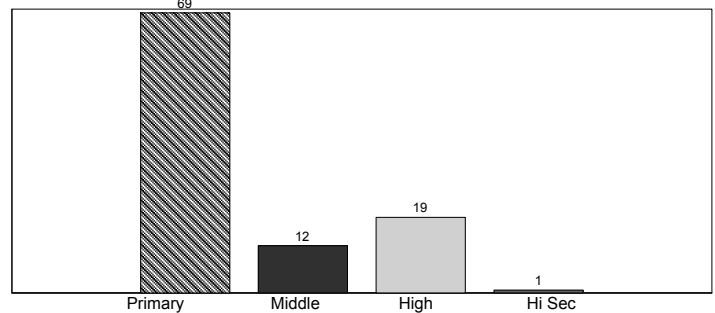
\*Pre-Primary, \*\*Hi Sec=Higher Secondary



**Level-wise Percentage of Teachers**

Teachers by Level					
	Primary	Middle	High	Hi Sec*	Total
Male	949	150	349	14	1,462
Female	433	83	24	0	540
<b>Total</b>	<b>1,382</b>	<b>233</b>	<b>373</b>	<b>14</b>	<b>2,002</b>

\*Hi Sec=Higher Secondary



## Bajaur Agency

	Mosque	Primary	Middle	High	Higher Sec	Total
<b>BUILDING AVAILABILITY</b>						
Available	0	482	35	24	1	542
Not Available	0	54	1	2	0	57
Not Reported	0	13	0	0	0	13
<b>Total</b>	<b>0</b>	<b>549</b>	<b>36</b>	<b>26</b>	<b>1</b>	<b>612</b>
<b>OWNERSHIP</b>						
Govt. Building	0	453	35	23	1	512
Rent Free	0	13	0	1	0	14
No Building	0	54	1	2	0	57
Not Reported	0	29	0	0	0	29
<b>Total</b>	<b>0</b>	<b>549</b>	<b>36</b>	<b>26</b>	<b>1</b>	<b>612</b>
<b>TYPE OF CONSTRUCTION</b>						
Kacha	0	7	0	0	0	7
Paka	0	440	32	18	1	491
Mix	0	3	0	0	0	3
No Building	0	54	1	2	0	57
Not Reported	0	45	3	6	0	54
<b>Total</b>	<b>0</b>	<b>549</b>	<b>36</b>	<b>26</b>	<b>1</b>	<b>612</b>
<b>AVAILABILITY OF ELECTRICITY</b>						
Available	0	144	14	15	1	174
Not Available	0	392	22	11	0	425
Not Reported	0	13	0	0	0	13
<b>Total</b>	<b>0</b>	<b>549</b>	<b>36</b>	<b>26</b>	<b>1</b>	<b>612</b>
<b>AVAILABILITY OF DRINKING WATER</b>						
Available	0	141	14	18	1	174
Not Available	0	395	22	8	0	425
Not Reported	0	13	0	0	0	13
<b>Total</b>	<b>0</b>	<b>549</b>	<b>36</b>	<b>26</b>	<b>1</b>	<b>612</b>
<b>LATRINE FOR STUDENTS</b>						
Available	0	158	13	14	1	186
Not Available	0	378	23	12	0	413
Not Reported	0	13	0	0	0	13
<b>Total</b>	<b>0</b>	<b>549</b>	<b>36</b>	<b>26</b>	<b>1</b>	<b>612</b>
<b>BOUNDARY WALL</b>						
Available	0	294	28	22	1	345
Not Available	0	242	8	4	0	254
Not Reported	0	13	0	0	0	13
<b>Total</b>	<b>0</b>	<b>549</b>	<b>36</b>	<b>26</b>	<b>1</b>	<b>612</b>
<b>BUILDING CONDITION</b>						
Satisfactory	0	59	3	2	1	65
Need Repair	0	280	23	14	0	317
Dangerous	0	143	9	8	0	160
No Building	0	54	1	2	0	57
Not Reported	0	13	0	0	0	13
<b>Total</b>	<b>0</b>	<b>549</b>	<b>36</b>	<b>26</b>	<b>1</b>	<b>612</b>

\*Higher Sec=Higher Secondary

# FR Bannu

No. of Tehsils

2

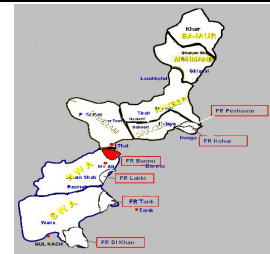
Area

745

District FR Bannu has a total number of 344 Institutions. Out of these 344 are located in Urban areas and the remaining 0 are in Rural areas.

The total enrolment for the district is 26444. Urban areas have an enrolment of 0, whereas the Rural area share is 26444.

The total number of teachers is 1327, of these 0 are teaching in Urban area Institutions and 1327 are teaching in Rural areas.



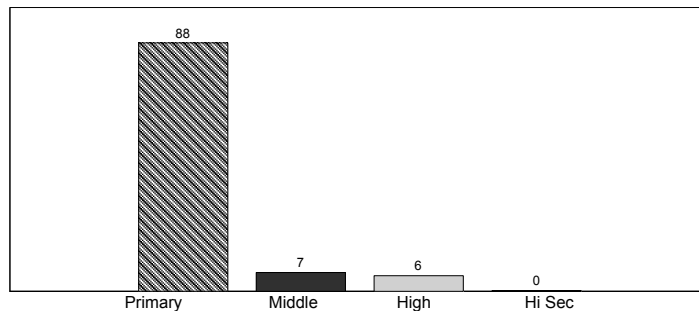
FATA

**Institutions by Level**

	Primary	Middle	High	Hi Sec*	Total
Boys	137	18	18	1	174
Girls	164	5	1	0	170
<b>Total</b>	<b>301</b>	<b>23</b>	<b>19</b>	<b>1</b>	<b>344</b>

\*Hi Sec=Higher Secondary

**Level-wise Percentage of Institutions**

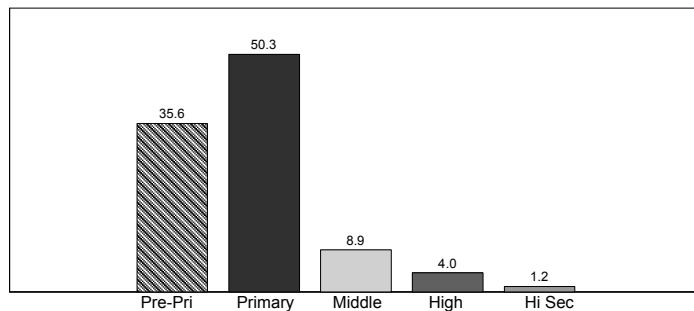


**Enrolment by Stage**

	Pre-Pri*	Primary	Middle	High	Hi Sec**	Total
Boys	5,062	7,148	2,123	975	309	15,617
Girls	4,349	6,142	243	93	0	10,827
<b>Total</b>	<b>9,411</b>	<b>13,290</b>	<b>2,366</b>	<b>1,068</b>	<b>309</b>	<b>26,444</b>

\*Pre-Primary, \*\*Hi Sec=Higher Secondary

**Stage-wise Percentage of Enrolment**

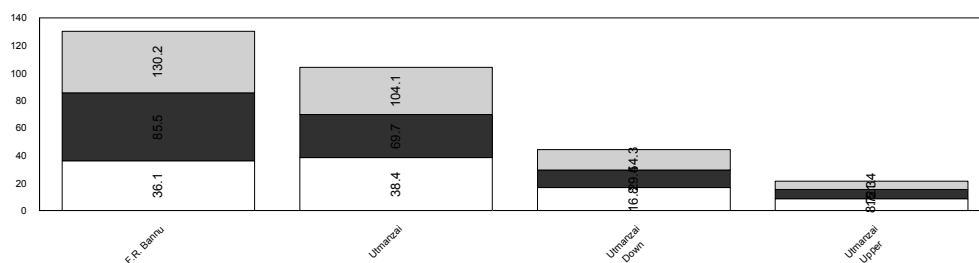
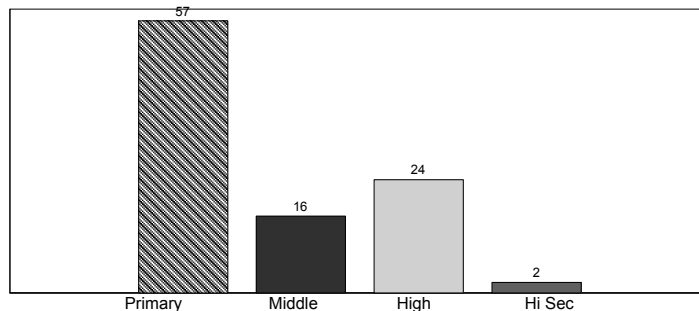


**Teachers by Level**

	Primary	Middle	High	Hi Sec*	Total
Male	366	175	303	30	874
Female	397	41	15	0	453
<b>Total</b>	<b>763</b>	<b>216</b>	<b>318</b>	<b>30</b>	<b>1,327</b>

\*Hi Sec=Higher Secondary

**Level-wise Percentage of Teachers**



## FR Bannu

	Mosque	Primary	Middle	High	Higher Sec	Total
<b>BUILDING AVAILABILITY</b>						
Available	0	292	23	19	1	335
Not Available	0	9	0	0	0	9
<b>Total</b>	<b>0</b>	<b>301</b>	<b>23</b>	<b>19</b>	<b>1</b>	<b>344</b>
<b>OWNERSHIP</b>						
Govt. Building	0	290	23	19	1	333
Rented	0	0	0	0	0	0
No Building	0	9	0	0	0	9
Not Reported	0	2	0	0	0	2
<b>Total</b>	<b>0</b>	<b>301</b>	<b>23</b>	<b>19</b>	<b>1</b>	<b>344</b>
<b>TYPE OF CONSTRUCTION</b>						
Paka	0	292	23	18	1	334
Mix	0	0	0	1	0	1
No Building	0	9	0	0	0	9
Not Reported	0	0	0	0	0	0
<b>Total</b>	<b>0</b>	<b>301</b>	<b>23</b>	<b>19</b>	<b>1</b>	<b>344</b>
<b>AVAILABILITY OF ELECTRICITY</b>						
Available	0	164	16	12	1	193
Not Available	0	137	7	7	0	151
<b>Total</b>	<b>0</b>	<b>301</b>	<b>23</b>	<b>19</b>	<b>1</b>	<b>344</b>
<b>AVAILABILITY OF DRINKING WATER</b>						
Available	0	137	12	11	1	161
Not Available	0	164	11	8	0	183
<b>Total</b>	<b>0</b>	<b>301</b>	<b>23</b>	<b>19</b>	<b>1</b>	<b>344</b>
<b>LATRINE FOR STUDENTS</b>						
Available	0	85	11	7	1	104
Not Available	0	216	12	12	0	240
<b>Total</b>	<b>0</b>	<b>301</b>	<b>23</b>	<b>19</b>	<b>1</b>	<b>344</b>
<b>BOUNDARY WALL</b>						
Available	0	242	22	18	1	283
Not Available	0	59	1	1	0	61
<b>Total</b>	<b>0</b>	<b>301</b>	<b>23</b>	<b>19</b>	<b>1</b>	<b>344</b>
<b>BUILDING CONDITION</b>						
Satisfactory	0	27	4	1	0	32
Need Repair	0	207	17	17	1	242
Dangerous	0	58	2	1	0	61
No Building	0	9	0	0	0	9
<b>Total</b>	<b>0</b>	<b>301</b>	<b>23</b>	<b>19</b>	<b>1</b>	<b>344</b>

No. of Tehsils

1

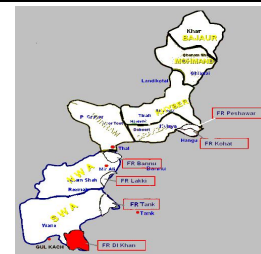
Area

2008

District FR D.I.Khan has a total number of 138 Institutions. Out of these 138 are located in Urban areas and the remaining 0 are in Rural areas.

The total enrolment for the district is 9072. Urban areas have an enrolment of 0, whereas the Rural area share is 9072.

The total number of teachers is 474, of these 0 are teaching in Urban area Institutions and 474 are teaching in Rural areas.



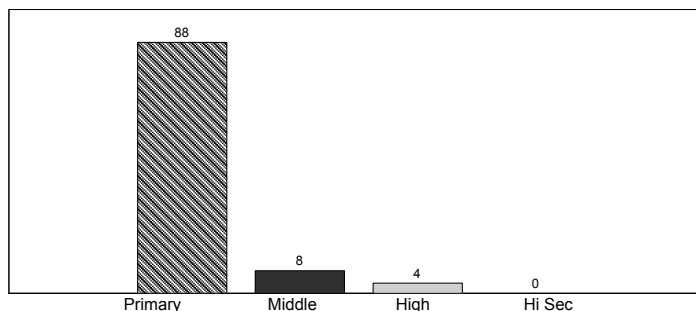
FATA

Institutions by Level

	Primary	Middle	High	Hi Sec*	Total
Boys	73	9	4	0	86
Girls	49	2	1	0	52
<b>Total</b>	<b>122</b>	<b>11</b>	<b>5</b>	<b>0</b>	<b>138</b>

\*Hi Sec=Higher Secondary

Level-wise Percentage of Institutions

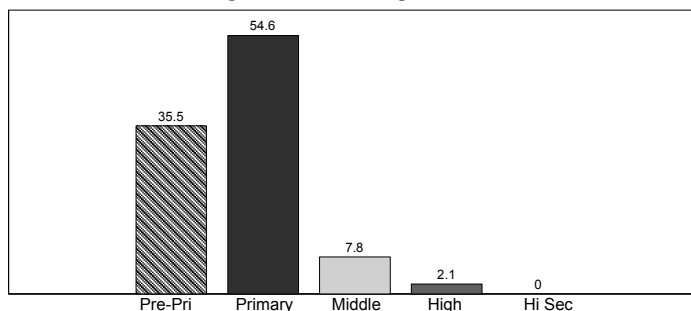


Enrolment by Stage

	Pre-Pri*	Primary	Middle	High	Hi Sec**	Total
Boys	2,121	3,268	640	173	0	6,202
Girls	1,100	1,684	69	17	0	2,870
<b>Total</b>	<b>3,221</b>	<b>4,952</b>	<b>709</b>	<b>190</b>	<b>0</b>	<b>9,072</b>

\*Pre-Primary, \*\*Hi Sec=Higher Secondary

Stage-wise Percentage of Enrolment

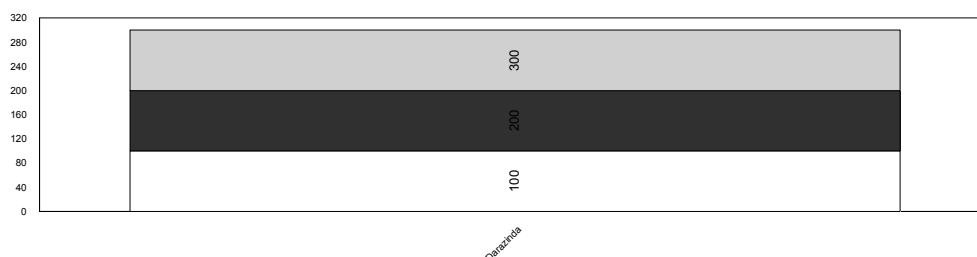
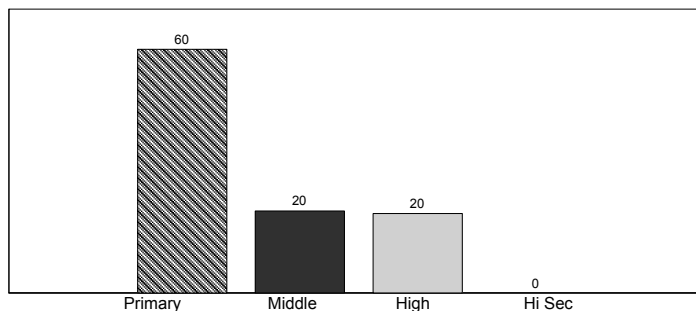


Teachers by Level

	Primary	Middle	High	Hi Sec*	Total
Male	189	80	74	0	343
Female	96	16	19	0	131
<b>Total</b>	<b>285</b>	<b>96</b>	<b>93</b>	<b>0</b>	<b>474</b>

\*Hi Sec=Higher Secondary

Level-wise Percentage of Teachers



Teachers  
Enrolment  
Institutions

## FR D.I.Khan

	Mosque	Primary	Middle	High	Higher Sec	Total
<b>BUILDING AVAILABILITY</b>						
Available	0	114	11	5	0	130
Not Available	0	8	0	0	0	8
<b>Total</b>	<b>0</b>	<b>122</b>	<b>11</b>	<b>5</b>	<b>0</b>	<b>138</b>
<b>OWNERSHIP</b>						
Govt. Building	0	107	11	5	0	123
Rent Free	0	3	0	0	0	3
No Building	0	8	0	0	0	8
Not Reported	0	4	0	0	0	4
<b>Total</b>	<b>0</b>	<b>122</b>	<b>11</b>	<b>5</b>	<b>0</b>	<b>138</b>
<b>TYPE OF CONSTRUCTION</b>						
Paka	0	113	11	5	0	129
No Building	0	8	0	0	0	8
Not Reported	0	1	0	0	0	1
<b>Total</b>	<b>0</b>	<b>122</b>	<b>11</b>	<b>5</b>	<b>0</b>	<b>138</b>
<b>AVAILABILITY OF ELECTRICITY</b>						
Available	0	54	8	5	0	67
Not Available	0	68	3	0	0	71
<b>Total</b>	<b>0</b>	<b>122</b>	<b>11</b>	<b>5</b>	<b>0</b>	<b>138</b>
<b>AVAILABILITY OF DRINKING WATER</b>						
Available	0	37	4	3	0	44
Not Available	0	85	7	2	0	94
<b>Total</b>	<b>0</b>	<b>122</b>	<b>11</b>	<b>5</b>	<b>0</b>	<b>138</b>
<b>LATRINE FOR STUDENTS</b>						
Available	0	40	4	3	0	47
Not Available	0	82	7	2	0	91
<b>Total</b>	<b>0</b>	<b>122</b>	<b>11</b>	<b>5</b>	<b>0</b>	<b>138</b>
<b>BOUNDARY WALL</b>						
Available	0	66	11	5	0	82
Not Available	0	56	0	0	0	56
<b>Total</b>	<b>0</b>	<b>122</b>	<b>11</b>	<b>5</b>	<b>0</b>	<b>138</b>
<b>BUILDING CONDITION</b>						
Satisfactory	0	29	4	1	0	34
Need Repair	0	65	7	4	0	76
Dangerous	0	20	0	0	0	20
No Building	0	8	0	0	0	8
<b>Total</b>	<b>0</b>	<b>122</b>	<b>11</b>	<b>5</b>	<b>0</b>	<b>138</b>

\*Higher Sec=Higher Secondary



No. of Tehsils

1

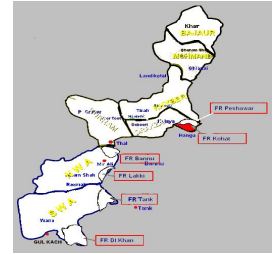
Area

446

District FR Kohat has a total number of 149 Institutions. Out of these 149 are located in Urban areas and the remaining 0 are in Rural areas.

The total enrolment for the district is 12339. Urban areas have an enrolment of 0, whereas the Rural area share is 12339.

The total number of teachers is 717, of these 0 are teaching in Urban area Institutions and 717 are teaching in Rural areas.



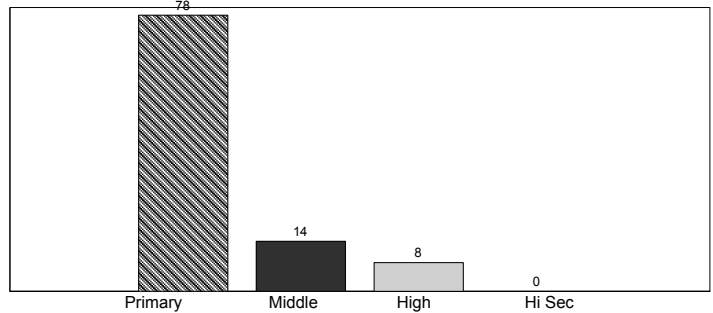
FATA

Institutions by Level

	Primary	Middle	High	Hi Sec*	Total
Boys	41	10	10	0	61
Girls	75	11	2	0	88
<b>Total</b>	<b>116</b>	<b>21</b>	<b>12</b>	<b>0</b>	<b>149</b>

\*Hi Sec=Higher Secondary

Level-wise Percentage of Institutions

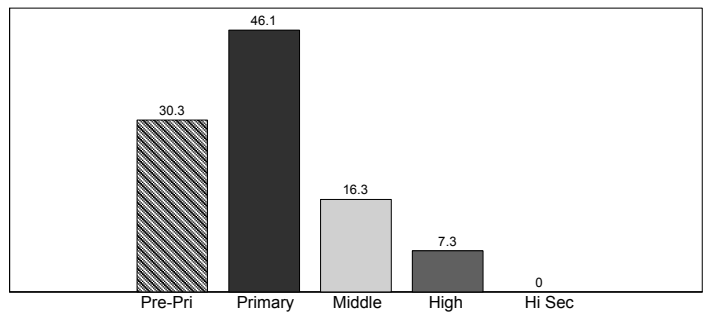


Enrolment by Stage

	Pre-Pri*	Primary	Middle	High	Hi Sec**	Total
Boys	1,951	4,281	1,955	899	0	9,086
Girls	1,789	1,407	57	0	0	3,253
<b>Total</b>	<b>3,740</b>	<b>5,688</b>	<b>2,012</b>	<b>899</b>	<b>0</b>	<b>12,339</b>

\*Pre-Primary, \*\*Hi Sec=Higher Secondary

Stage-wise Percentage of Enrolment

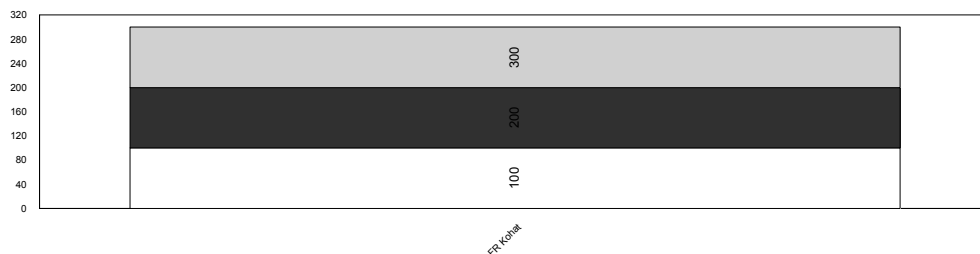
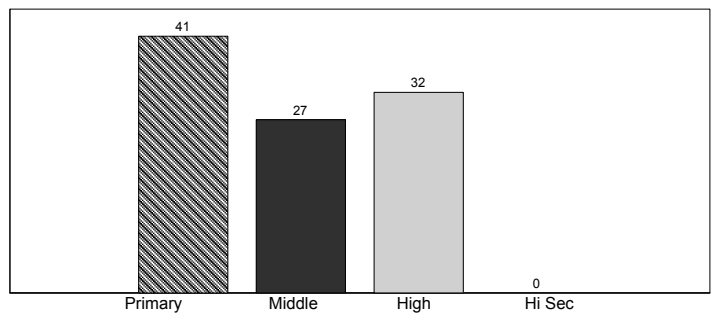


Teachers by Level

	Primary	Middle	High	Hi Sec*	Total
Male	106	101	202	0	409
Female	186	96	26	0	308
<b>Total</b>	<b>292</b>	<b>197</b>	<b>228</b>	<b>0</b>	<b>717</b>

\*Hi Sec=Higher Secondary

Level-wise Percentage of Teachers



Teachers  
Enrolment  
Institutions

## FR Kohat

	Mosque	Primary	Middle	High	Higher Sec	Total
<b>BUILDING AVAILABILITY</b>						
Available	0	106	11	5	0	122
Not Available	0	10	10	7	0	27
<b>Total</b>	<b>0</b>	<b>116</b>	<b>21</b>	<b>12</b>	<b>0</b>	<b>149</b>
<b>OWNERSHIP</b>						
Govt. Building	0	97	11	4	0	112
Rented	0	1	0	1	0	2
Rent Free	0	8	0	0	0	8
No Building	0	10	10	7	0	27
<b>Total</b>	<b>0</b>	<b>116</b>	<b>21</b>	<b>12</b>	<b>0</b>	<b>149</b>
<b>TYPE OF CONSTRUCTION</b>						
Paka	0	89	10	5	0	104
Mix	0	1	0	0	0	1
No Building	0	10	10	7	0	27
Not Reported	0	16	1	0	0	17
<b>Total</b>	<b>0</b>	<b>116</b>	<b>21</b>	<b>12</b>	<b>0</b>	<b>149</b>
<b>AVAILABILITY OF ELECTRICITY</b>						
Available	0	61	8	6	0	75
Not Available	0	55	13	6	0	74
<b>Total</b>	<b>0</b>	<b>116</b>	<b>21</b>	<b>12</b>	<b>0</b>	<b>149</b>
<b>AVAILABILITY OF DRINKING WATER</b>						
Available	0	49	8	4	0	61
Not Available	0	67	13	8	0	88
<b>Total</b>	<b>0</b>	<b>116</b>	<b>21</b>	<b>12</b>	<b>0</b>	<b>149</b>
<b>LATRINE FOR STUDENTS</b>						
Available	0	54	7	5	0	66
Not Available	0	62	14	7	0	83
<b>Total</b>	<b>0</b>	<b>116</b>	<b>21</b>	<b>12</b>	<b>0</b>	<b>149</b>
<b>BOUNDARY WALL</b>						
Available	0	96	10	7	0	113
Not Available	0	20	11	5	0	36
<b>Total</b>	<b>0</b>	<b>116</b>	<b>21</b>	<b>12</b>	<b>0</b>	<b>149</b>
<b>BUILDING CONDITION</b>						
Satisfactory	0	23	1	0	0	24
Need Repair	0	73	8	4	0	85
Dangerous	0	10	2	1	0	13
No Building	0	10	10	7	0	27
<b>Total</b>	<b>0</b>	<b>116</b>	<b>21</b>	<b>12</b>	<b>0</b>	<b>149</b>

No. of Tehsils

1

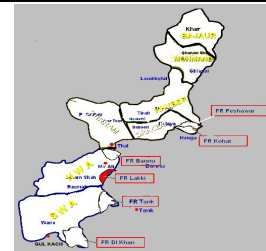
Area

132

District FR Lakki has a total number of 98 Institutions. Out of these 98 are located in Urban areas and the remaining 0 are in Rural areas.

The total enrolment for the district is 6369. Urban areas have an enrolment of 0, whereas the Rural area share is 6369.

The total number of teachers is 331, of these 0 are teaching in Urban area Institutions and 331 are teaching in Rural areas.

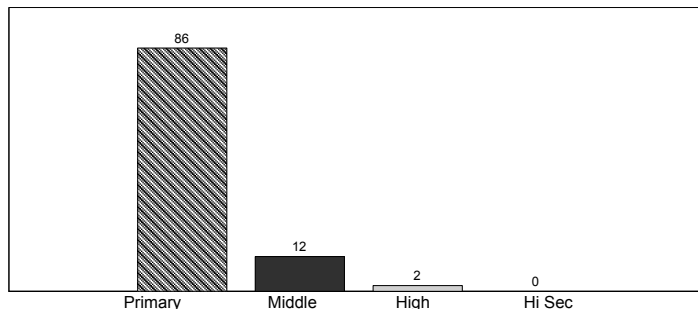


FATA

Level-wise Percentage of Institutions

Institutions by Level					
	Primary	Middle	High	Hi Sec*	Total
Boys	37	6	2	0	45
Girls	47	6	0	0	53
<b>Total</b>	<b>84</b>	<b>12</b>	<b>2</b>	<b>0</b>	<b>98</b>

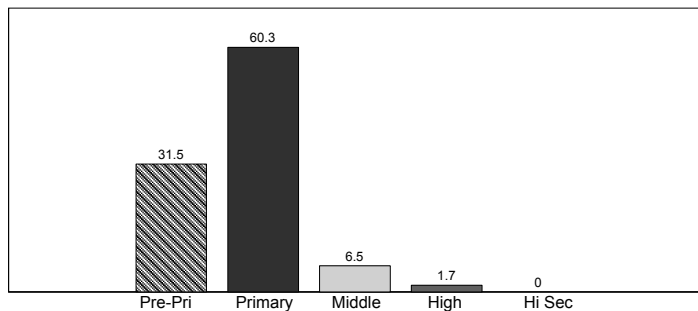
\*Hi Sec=Higher Secondary



Stage-wise Percentage of Enrolment

Enrolment by Stage						
	Pre-Pri*	Primary	Middle	High	Hi Sec**	Total
Boys	908	1,844	302	108	0	3,162
Girls	1,100	1,998	109	0	0	3,207
<b>Total</b>	<b>2,008</b>	<b>3,842</b>	<b>411</b>	<b>108</b>	<b>0</b>	<b>6,369</b>

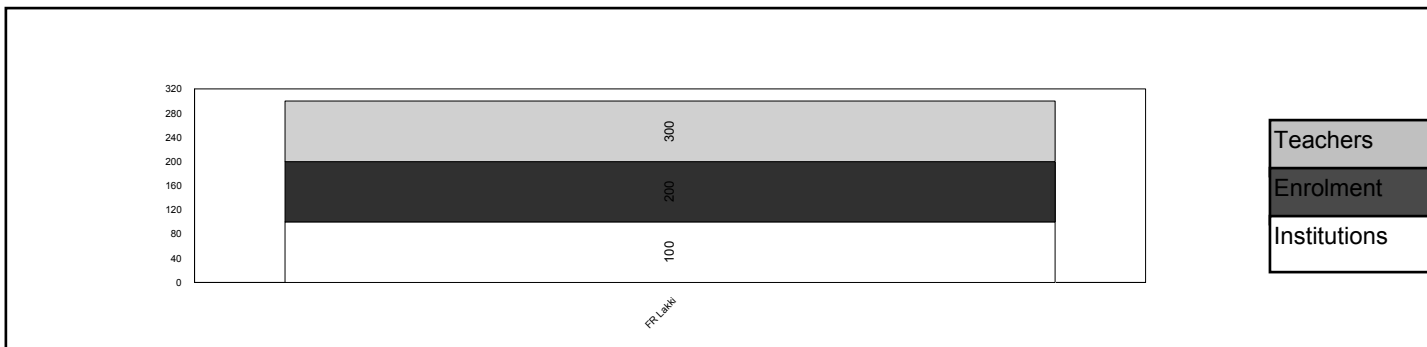
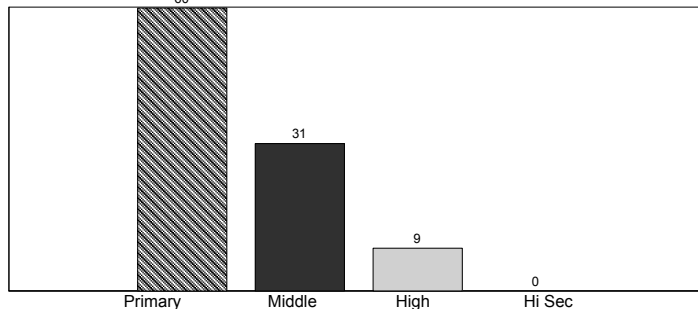
\*Pre-Primary, \*\*Hi Sec=Higher Secondary



Level-wise Percentage of Teachers

Teachers by Level					
	Primary	Middle	High	Hi Sec*	Total
Male	91	52	30	0	173
Female	107	51	0	0	158
<b>Total</b>	<b>198</b>	<b>103</b>	<b>30</b>	<b>0</b>	<b>331</b>

\*Hi Sec=Higher Secondary



## FR Lakki

	Mosque	Primary	Middle	High	Higher Sec	Total
<b>BUILDING AVAILABILITY</b>						
Available	0	75	10	2	0	87
Not Available	0	9	2	0	0	11
<b>Total</b>	<b>0</b>	<b>84</b>	<b>12</b>	<b>2</b>	<b>0</b>	<b>98</b>
<b>OWNERSHIP</b>						
Govt. Building	0	73	10	2	0	85
Rent Free	0	1	0	0	0	1
No Building	0	9	2	0	0	11
Not Reported	0	1	0	0	0	1
<b>Total</b>	<b>0</b>	<b>84</b>	<b>12</b>	<b>2</b>	<b>0</b>	<b>98</b>
<b>TYPE OF CONSTRUCTION</b>						
Paka	0	74	10	2	0	86
No Building	0	9	2	0	0	11
Not Reported	0	1	0	0	0	1
<b>Total</b>	<b>0</b>	<b>84</b>	<b>12</b>	<b>2</b>	<b>0</b>	<b>98</b>
<b>AVAILABILITY OF ELECTRICITY</b>						
Available	0	23	3	0	0	26
Not Available	0	61	9	2	0	72
<b>Total</b>	<b>0</b>	<b>84</b>	<b>12</b>	<b>2</b>	<b>0</b>	<b>98</b>
<b>AVAILABILITY OF DRINKING WATER</b>						
Available	0	22	2	2	0	26
Not Available	0	62	10	0	0	72
<b>Total</b>	<b>0</b>	<b>84</b>	<b>12</b>	<b>2</b>	<b>0</b>	<b>98</b>
<b>LATRINE FOR STUDENTS</b>						
Available	0	31	5	0	0	36
Not Available	0	53	7	2	0	62
<b>Total</b>	<b>0</b>	<b>84</b>	<b>12</b>	<b>2</b>	<b>0</b>	<b>98</b>
<b>BOUNDARY WALL</b>						
Available	0	62	10	2	0	74
Not Available	0	22	2	0	0	24
<b>Total</b>	<b>0</b>	<b>84</b>	<b>12</b>	<b>2</b>	<b>0</b>	<b>98</b>
<b>BUILDING CONDITION</b>						
Satisfactory	0	9	0	1	0	10
Need Repair	0	52	9	0	0	61
Dangerous	0	14	1	1	0	16
No Building	0	9	2	0	0	11
<b>Total</b>	<b>0</b>	<b>84</b>	<b>12</b>	<b>2</b>	<b>0</b>	<b>98</b>

\*Higher Sec=Higher Secondary

# FR Peshawar

**No. of Tehsils**

1

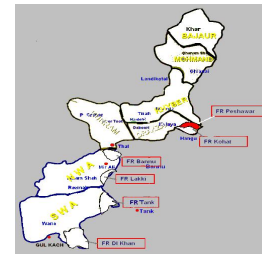
**Area**

261

District FR Peshawar has a total number of 154 Institutions. Out of these 154 are located in Urban areas and the remaining 0 are in Rural areas.

The total enrolment for the district is 14514. Urban areas have an enrolment of 0, whereas the Rural area share is 14514.

The total number of teachers is 670, of these 0 are teaching in Urban area Institutions and 670 are teaching in Rural areas.

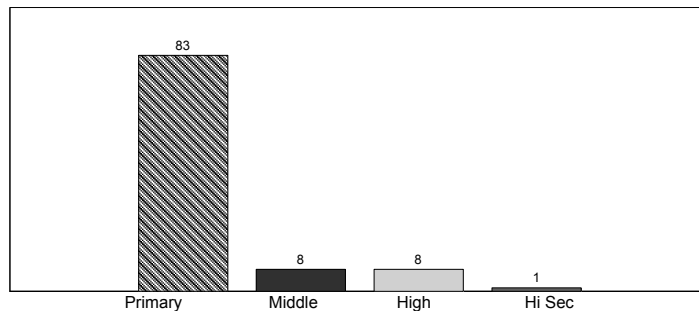


**FATA**

**Level-wise Percentage of Institutions**

Institutions by Level					
	Primary	Middle	High	Hi Sec*	Total
Boys	62	6	11	1	80
Girls	66	6	1	1	74
<b>Total</b>	<b>128</b>	<b>12</b>	<b>12</b>	<b>2</b>	<b>154</b>

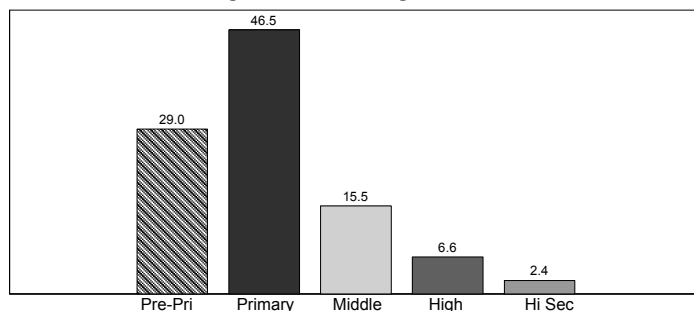
\*Hi Sec=Higher Secondary



**Stage-wise Percentage of Enrolment**

Enrolment by Stage						
	Pre-Pri*	Primary	Middle	High	Hi Sec**	Total
Boys	2,273	3,870	1,778	811	250	8,982
Girls	1,942	2,882	476	140	92	5,532
<b>Total</b>	<b>4,215</b>	<b>6,752</b>	<b>2,254</b>	<b>951</b>	<b>342</b>	<b>14,514</b>

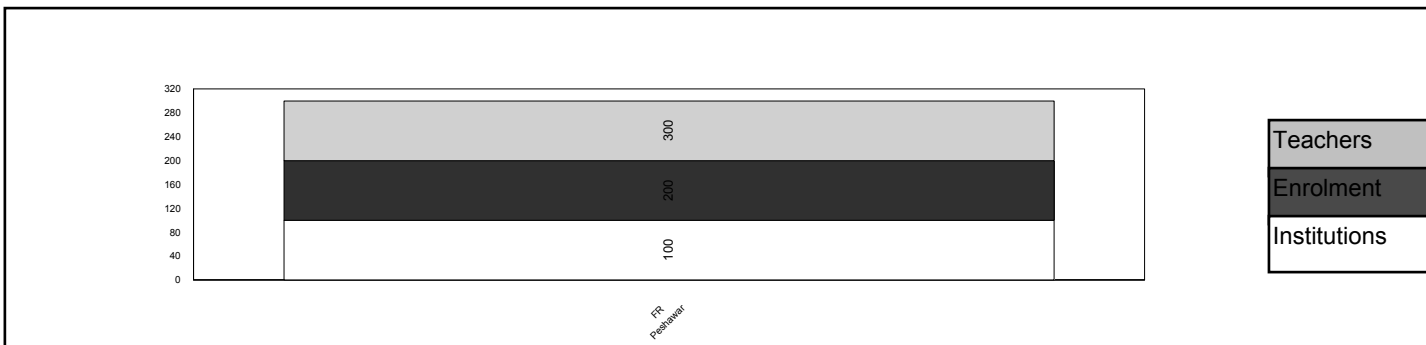
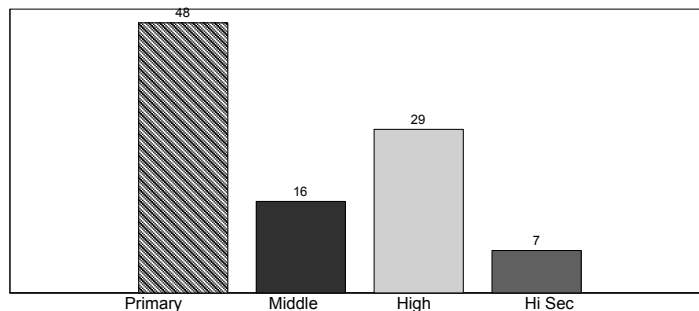
\*Pre-Primary, \*\*Hi Sec=Higher Secondary



**Level-wise Percentage of Teachers**

Teachers by Level					
	Primary	Middle	High	Hi Sec*	Total
Male	167	58	179	29	433
Female	152	50	14	21	237
<b>Total</b>	<b>319</b>	<b>108</b>	<b>193</b>	<b>50</b>	<b>670</b>

\*Hi Sec=Higher Secondary



## FR Peshawar

	Mosque	Primary	Middle	High	Higher Sec	Total
<b>BUILDING AVAILABILITY</b>						
Available	0	122	10	10	2	144
Not Available	0	6	2	2	0	10
<b>Total</b>	<b>0</b>	<b>128</b>	<b>12</b>	<b>12</b>	<b>2</b>	<b>154</b>
<b>OWNERSHIP</b>						
Govt. Building	0	107	10	10	2	129
Rent Free	0	15	0	0	0	15
No Building	0	6	2	2	0	10
<b>Total</b>	<b>0</b>	<b>128</b>	<b>12</b>	<b>12</b>	<b>2</b>	<b>154</b>
<b>TYPE OF CONSTRUCTION</b>						
Kacha	0	8	0	0	0	8
Paka	0	113	10	10	2	135
No Building	0	6	2	2	0	10
Not Reported	0	1	0	0	0	1
<b>Total</b>	<b>0</b>	<b>128</b>	<b>12</b>	<b>12</b>	<b>2</b>	<b>154</b>
<b>AVAILABILITY OF ELECTRICITY</b>						
Available	0	77	9	9	2	97
Not Available	0	51	3	3	0	57
<b>Total</b>	<b>0</b>	<b>128</b>	<b>12</b>	<b>12</b>	<b>2</b>	<b>154</b>
<b>AVAILABILITY OF DRINKING WATER</b>						
Available	0	83	8	10	2	103
Not Available	0	45	4	2	0	51
<b>Total</b>	<b>0</b>	<b>128</b>	<b>12</b>	<b>12</b>	<b>2</b>	<b>154</b>
<b>LATRINE FOR STUDENTS</b>						
Available	0	66	5	7	2	80
Not Available	0	62	7	5	0	74
<b>Total</b>	<b>0</b>	<b>128</b>	<b>12</b>	<b>12</b>	<b>2</b>	<b>154</b>
<b>BOUNDARY WALL</b>						
Available	0	111	11	10	2	134
Not Available	0	17	1	2	0	20
<b>Total</b>	<b>0</b>	<b>128</b>	<b>12</b>	<b>12</b>	<b>2</b>	<b>154</b>
<b>BUILDING CONDITION</b>						
Satisfactory	0	3	0	0	0	3
Need Repair	0	89	5	9	1	104
Dangerous	0	30	5	1	1	37
No Building	0	6	2	2	0	10
<b>Total</b>	<b>0</b>	<b>128</b>	<b>12</b>	<b>12</b>	<b>2</b>	<b>154</b>

# FR Tank

No. of Tehsils

1

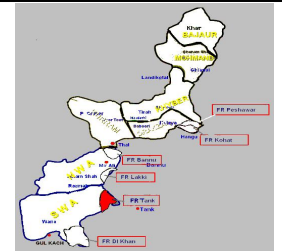
Area

1221

District FR Tank has a total number of 189 Institutions. Out of these 189 are located in Urban areas and the remaining 0 are in Rural areas.

The total enrolment for the district is 14227. Urban areas have an enrolment of 0, whereas the Rural area share is 14227.

The total number of teachers is 678, of these 0 are teaching in Urban area Institutions and 678 are teaching in Rural areas.

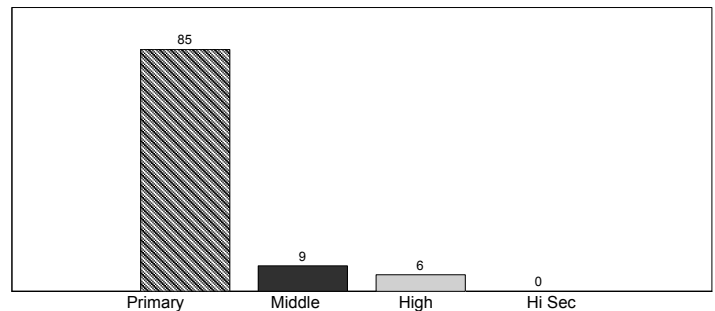


**FATA**

**Level-wise Percentage of Institutions**

Institutions by Level					
	Primary	Middle	High	Hi Sec*	Total
Boys	68	9	8	0	85
Girls	93	8	3	0	104
<b>Total</b>	<b>161</b>	<b>17</b>	<b>11</b>	<b>0</b>	<b>189</b>

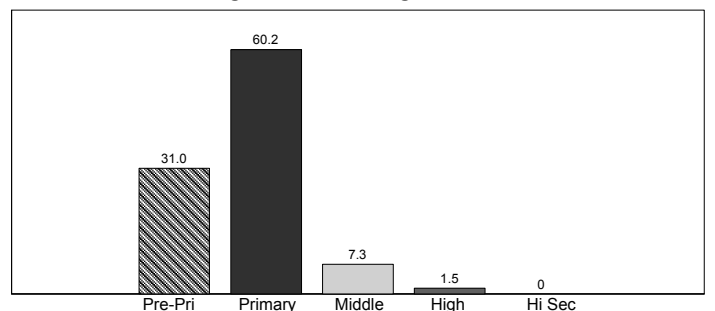
\*Hi Sec=Higher Secondary



**Stage-wise Percentage of Enrolment**

Enrolment by Stage						
	Pre-Pri*	Primary	Middle	High	Hi Sec**	Total
Boys	2,268	3,699	584	108	0	6,659
Girls	2,139	4,869	460	100	0	7,568
<b>Total</b>	<b>4,407</b>	<b>8,568</b>	<b>1,044</b>	<b>208</b>	<b>0</b>	<b>14,227</b>

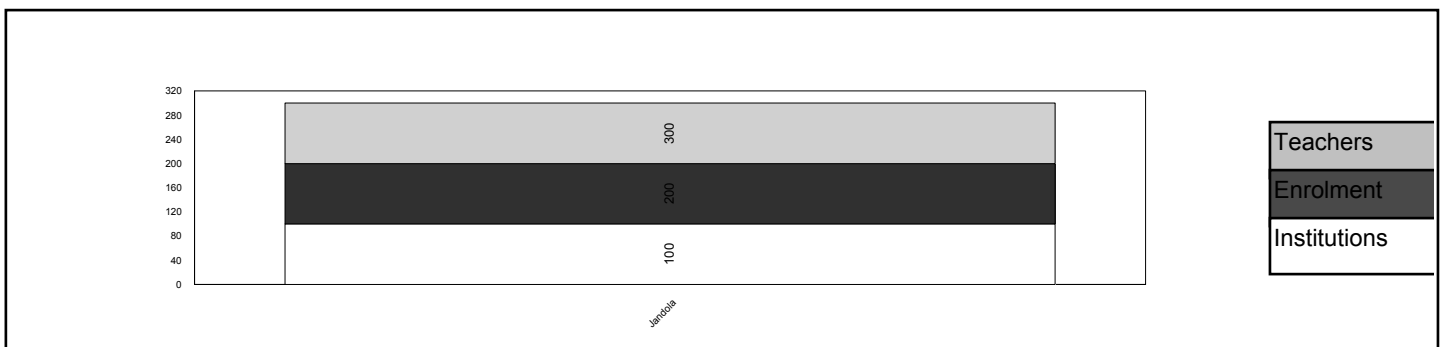
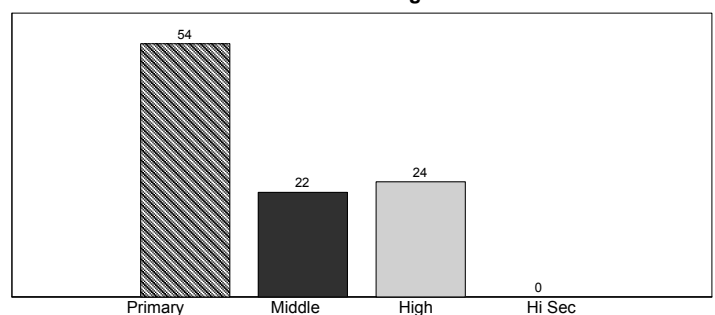
\*Pre-Primary, \*\*Hi Sec=Higher Secondary



**Level-wise Percentage of Teachers**

Teachers by Level					
	Primary	Middle	High	Hi Sec*	Total
Male	172	94	126	0	392
Female	191	56	39	0	286
<b>Total</b>	<b>363</b>	<b>150</b>	<b>165</b>	<b>0</b>	<b>678</b>

\*Hi Sec=Higher Secondary



## FR Tank

	Mosque	Primary	Middle	High	Higher Sec	Total
<b>BUILDING AVAILABILITY</b>						
Available	0	154	16	11	0	181
Not Available	0	7	1	0	0	8
Not Reported	0	0	0	0	0	0
<b>Total</b>	<b>0</b>	<b>161</b>	<b>17</b>	<b>11</b>	<b>0</b>	<b>189</b>
<b>OWNERSHIP</b>						
Govt. Building	0	130	15	11	0	156
Rent Free	0	20	0	0	0	20
No Building	0	7	1	0	0	8
Not Reported	0	4	1	0	0	5
<b>Total</b>	<b>0</b>	<b>161</b>	<b>17</b>	<b>11</b>	<b>0</b>	<b>189</b>
<b>TYPE OF CONSTRUCTION</b>						
Paka	0	153	15	11	0	179
Mix	0	0	1	0	0	1
No Building	0	7	1	0	0	8
Not Reported	0	1	0	0	0	1
<b>Total</b>	<b>0</b>	<b>161</b>	<b>17</b>	<b>11</b>	<b>0</b>	<b>189</b>
<b>AVAILABILITY OF ELECTRICITY</b>						
Available	0	84	10	9	0	103
Not Available	0	77	7	2	0	86
<b>Total</b>	<b>0</b>	<b>161</b>	<b>17</b>	<b>11</b>	<b>0</b>	<b>189</b>
<b>AVAILABILITY OF DRINKING WATER</b>						
Available	0	78	11	4	0	93
Not Available	0	83	6	7	0	96
<b>Total</b>	<b>0</b>	<b>161</b>	<b>17</b>	<b>11</b>	<b>0</b>	<b>189</b>
<b>LATRINE FOR STUDENTS</b>						
Available	0	71	11	8	0	90
Not Available	0	90	6	3	0	99
<b>Total</b>	<b>0</b>	<b>161</b>	<b>17</b>	<b>11</b>	<b>0</b>	<b>189</b>
<b>BOUNDARY WALL</b>						
Available	0	113	15	9	0	137
Not Available	0	48	2	2	0	52
<b>Total</b>	<b>0</b>	<b>161</b>	<b>17</b>	<b>11</b>	<b>0</b>	<b>189</b>
<b>BUILDING CONDITION</b>						
Satisfactory	0	15	0	1	0	16
Need Repair	0	114	13	7	0	134
Dangerous	0	25	3	3	0	31
No Building	0	7	1	0	0	8
<b>Total</b>	<b>0</b>	<b>161</b>	<b>17</b>	<b>11</b>	<b>0</b>	<b>189</b>

\*Higher Sec=Higher Secondary



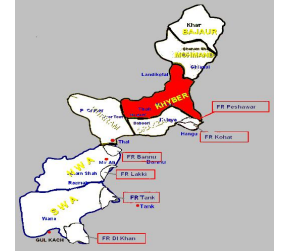
# Khyber Agency

No. of Tehsils

3

Area

2576



FATA

District Khyber Agency has a total number of 776 Institutions. Out of these 776 are located in Urban areas and the remaining 0 are in Rural areas.

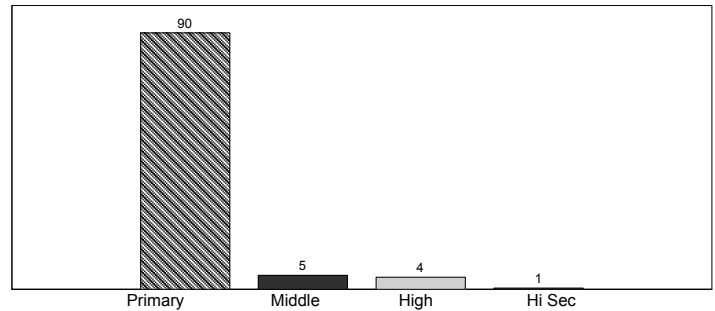
The total enrolment for the district is 74971. Urban areas have an enrolment of 0, whereas the Rural area share is 74971.

The total number of teachers is 2483, of these 0 are teaching in Urban area Institutions and 2483 are teaching in Rural areas.

**Level-wise Percentage of Institutions**

Institutions by Level					
	Primary	Middle	High	Hi Sec*	Total
Boys	403	24	29	2	458
Girls	298	14	4	2	318
<b>Total</b>	<b>701</b>	<b>38</b>	<b>33</b>	<b>4</b>	<b>776</b>

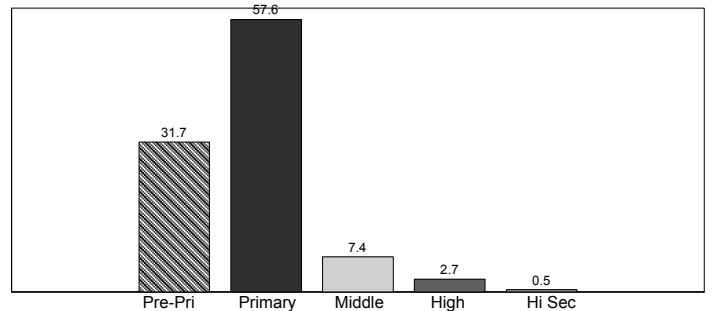
\*Hi Sec=Higher Secondary



**Stage-wise Percentage of Enrolment**

Enrolment by Stage						
	Pre-Pri*	Primary	Middle	High	Hi Sec**	Total
Boys	14,641	25,914	4,609	1,759	389	47,312
Girls	9,124	17,262	971	302	0	27,659
<b>Total</b>	<b>23,765</b>	<b>43,176</b>	<b>5,580</b>	<b>2,061</b>	<b>389</b>	<b>74,971</b>

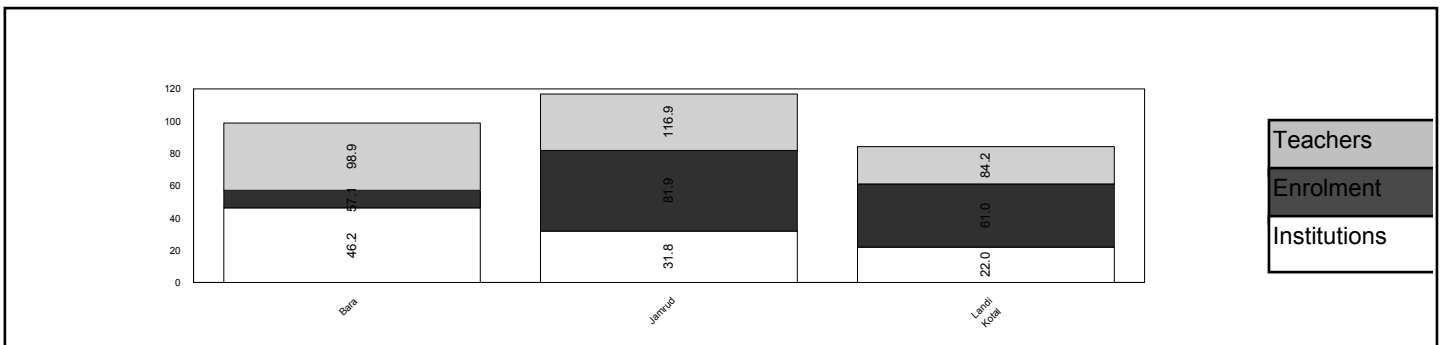
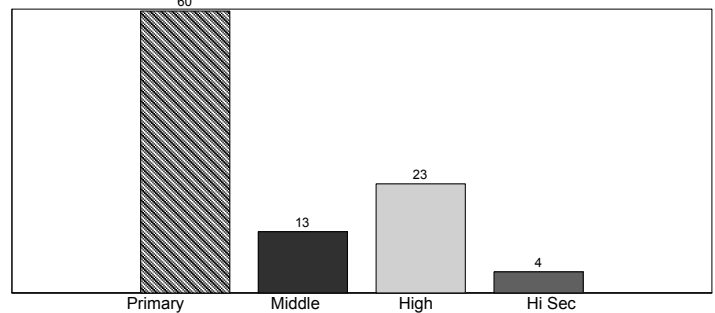
\*Pre-Primary, \*\*Hi Sec=Higher Secondary



**Level-wise Percentage of Teachers**

Teachers by Level					
	Primary	Middle	High	Hi Sec*	Total
Male	845	206	517	69	1,637
Female	635	115	55	41	846
<b>Total</b>	<b>1,480</b>	<b>321</b>	<b>572</b>	<b>110</b>	<b>2,483</b>

\*Hi Sec=Higher Secondary



## Khyber Agency

	Mosque	Primary	Middle	High	Higher Sec	Total
<b>BUILDING AVAILABILITY</b>						
Available	0	480	34	27	3	544
Not Available	0	152	4	5	1	162
Not Reported	0	69	0	1	0	70
<b>Total</b>	<b>0</b>	<b>701</b>	<b>38</b>	<b>33</b>	<b>4</b>	<b>776</b>
<b>OWNERSHIP</b>						
Govt. Building	0	446	34	27	3	510
Rented	0	0	0	0	0	0
Rent Free	0	7	0	0	0	7
No Building	0	152	4	5	1	162
Not Reported	0	96	0	1	0	97
<b>Total</b>	<b>0</b>	<b>701</b>	<b>38</b>	<b>33</b>	<b>4</b>	<b>776</b>
<b>TYPE OF CONSTRUCTION</b>						
Kacha	0	13	0	0	0	13
Paka	0	458	34	27	3	522
Mix	0	1	0	0	0	1
No Building	0	152	4	5	1	162
Not Reported	0	77	0	1	0	78
<b>Total</b>	<b>0</b>	<b>701</b>	<b>38</b>	<b>33</b>	<b>4</b>	<b>776</b>
<b>AVAILABILITY OF ELECTRICITY</b>						
Available	0	222	20	22	3	267
Not Available	0	410	18	10	1	439
Not Reported	0	69	0	1	0	70
<b>Total</b>	<b>0</b>	<b>701</b>	<b>38</b>	<b>33</b>	<b>4</b>	<b>776</b>
<b>AVAILABILITY OF DRINKING WATER</b>						
Available	0	235	22	16	2	275
Not Available	0	397	16	16	2	431
Not Reported	0	69	0	1	0	70
<b>Total</b>	<b>0</b>	<b>701</b>	<b>38</b>	<b>33</b>	<b>4</b>	<b>776</b>
<b>LATRINE FOR STUDENTS</b>						
Available	0	266	22	18	2	308
Not Available	0	366	16	14	2	398
Not Reported	0	69	0	1	0	70
<b>Total</b>	<b>0</b>	<b>701</b>	<b>38</b>	<b>33</b>	<b>4</b>	<b>776</b>
<b>BOUNDARY WALL</b>						
Available	0	373	30	23	3	429
Not Available	0	259	8	9	1	277
Not Reported	0	69	0	1	0	70
<b>Total</b>	<b>0</b>	<b>701</b>	<b>38</b>	<b>33</b>	<b>4</b>	<b>776</b>
<b>BUILDING CONDITION</b>						
Satisfactory	0	461	6	3	0	470
Need Repair	0	15	25	23	3	66
Dangerous	0	4	3	1	0	8
No Building	0	152	4	5	1	162
Not Reported	0	69	0	1	0	70
<b>Total</b>	<b>0</b>	<b>701</b>	<b>38</b>	<b>33</b>	<b>4</b>	<b>776</b>

# Kurram Agency

No. of Tehsils

3

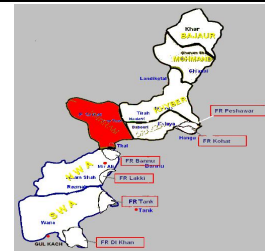
Area

3380

District Kurram Agency has a total number of 561 Institutions. Out of these 561 are located in Urban areas and the remaining 0 are in Rural areas.

The total enrolment for the district is 56872. Urban areas have an enrolment of 0, whereas the Rural area share is 56872.

The total number of teachers is 2151, of these 0 are teaching in Urban area Institutions and 2151 are teaching in Rural areas.

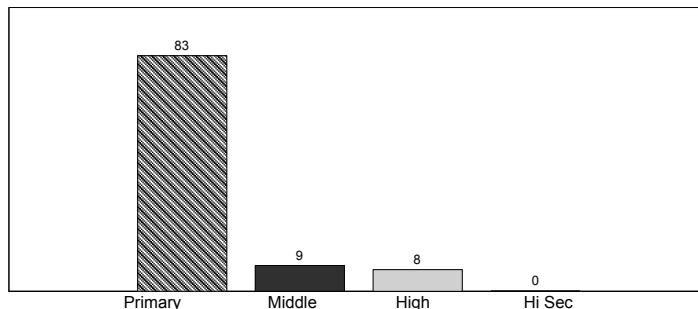


FATA

**Level-wise Percentage of Institutions**

Institutions by Level					
	Primary	Middle	High	Hi Sec*	Total
Boys	276	38	35	0	349
Girls	190	13	8	1	212
<b>Total</b>	<b>466</b>	<b>51</b>	<b>43</b>	<b>1</b>	<b>561</b>

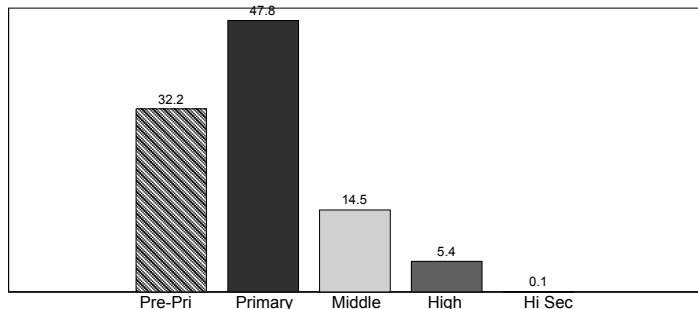
\*Hi Sec=Higher Secondary



**Stage-wise Percentage of Enrolment**

Enrolment by Stage						
	Pre-Pri*	Primary	Middle	High	Hi Sec**	Total
Boys	11,598	17,050	5,433	1,970	0	36,051
Girls	6,734	10,153	2,800	1,101	33	20,821
<b>Total</b>	<b>18,332</b>	<b>27,203</b>	<b>8,233</b>	<b>3,071</b>	<b>33</b>	<b>56,872</b>

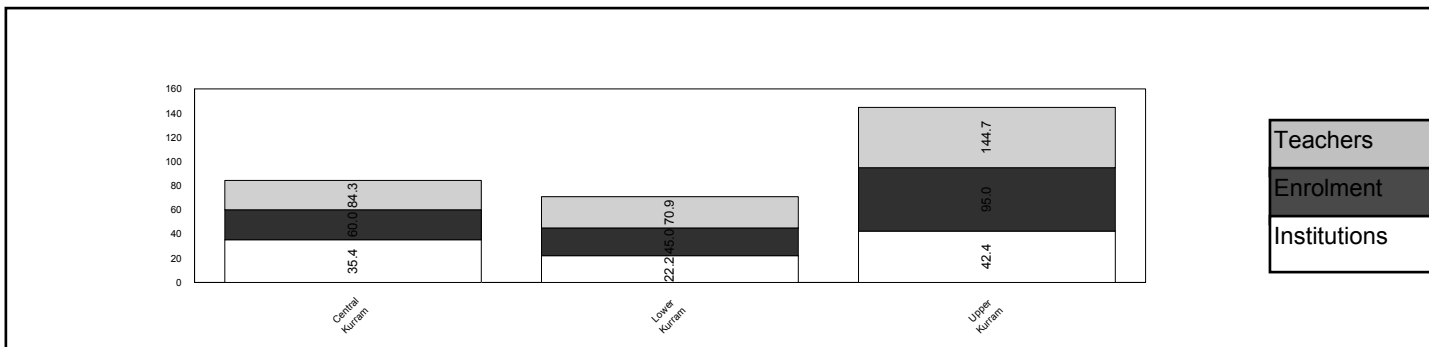
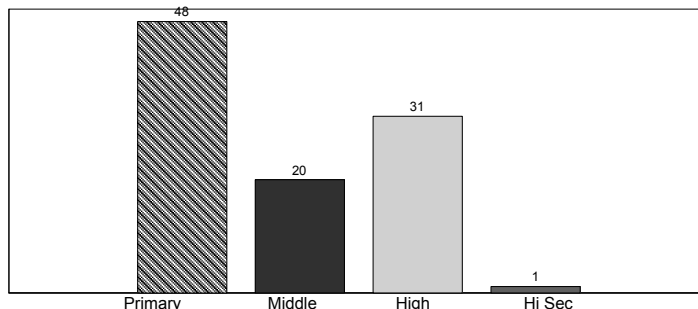
\*Pre-Primary, \*\*Hi Sec=Higher Secondary



**Level-wise Percentage of Teachers**

Teachers by Level					
	Primary	Middle	High	Hi Sec*	Total
Male	636	329	559	0	1,524
Female	392	100	111	24	627
<b>Total</b>	<b>1,028</b>	<b>429</b>	<b>670</b>	<b>24</b>	<b>2,151</b>

\*Hi Sec=Higher Secondary



## Kurram Agency

	Mosque	Primary	Middle	High	Higher Sec	Total
<b>BUILDING AVAILABILITY</b>						
Available	0	388	48	39	1	476
Not Available	0	46	2	1	0	49
Not Reported	0	32	1	3	0	36
<b>Total</b>	<b>0</b>	<b>466</b>	<b>51</b>	<b>43</b>	<b>1</b>	<b>561</b>
<b>OWNERSHIP</b>						
Govt. Building	0	325	47	39	1	412
Rented	0	0	0	0	0	0
Rent Free	0	53	1	0	0	54
No Building	0	46	2	1	0	49
Not Reported	0	42	1	3	0	46
<b>Total</b>	<b>0</b>	<b>466</b>	<b>51</b>	<b>43</b>	<b>1</b>	<b>561</b>
<b>TYPE OF CONSTRUCTION</b>						
Kacha	0	48	0	0	0	48
Paka	0	336	47	38	1	422
Mix	0	0	0	1	0	1
No Building	0	46	2	1	0	49
Not Reported	0	36	2	3	0	41
<b>Total</b>	<b>0</b>	<b>466</b>	<b>51</b>	<b>43</b>	<b>1</b>	<b>561</b>
<b>AVAILABILITY OF ELECTRICITY</b>						
Available	0	176	34	37	1	248
Not Available	0	258	16	3	0	277
Not Reported	0	32	1	3	0	36
<b>Total</b>	<b>0</b>	<b>466</b>	<b>51</b>	<b>43</b>	<b>1</b>	<b>561</b>
<b>AVAILABILITY OF DRINKING WATER</b>						
Available	0	127	29	32	1	189
Not Available	0	307	21	8	0	336
Not Reported	0	32	1	3	0	36
<b>Total</b>	<b>0</b>	<b>466</b>	<b>51</b>	<b>43</b>	<b>1</b>	<b>561</b>
<b>LATRINE FOR STUDENTS</b>						
Available	0	109	27	29	1	166
Not Available	0	325	23	11	0	359
Not Reported	0	32	1	3	0	36
<b>Total</b>	<b>0</b>	<b>466</b>	<b>51</b>	<b>43</b>	<b>1</b>	<b>561</b>
<b>BOUNDARY WALL</b>						
Available	0	207	41	33	1	282
Not Available	0	227	9	7	0	243
Not Reported	0	32	1	3	0	36
<b>Total</b>	<b>0</b>	<b>466</b>	<b>51</b>	<b>43</b>	<b>1</b>	<b>561</b>
<b>BUILDING CONDITION</b>						
Satisfactory	0	22	3	4	0	29
Need Repair	0	294	42	31	1	368
Dangerous	0	72	3	4	0	79
No Building	0	46	2	1	0	49
Not Reported	0	32	1	3	0	36
<b>Total</b>	<b>0</b>	<b>466</b>	<b>51</b>	<b>43</b>	<b>1</b>	<b>561</b>

\*Higher Sec=Higher Secondary

# Mohmand Agency

No. of Tehsils

7

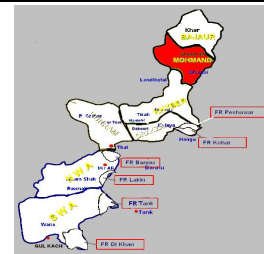
Area

2296

District Mohmand Agency has a total number of 577 Institutions. Out of these 577 are located in Urban areas and the remaining 0 are in Rural

The total enrolment for the district is 62490. Urban areas have an enrolment of 0, whereas the Rural area share is 62490.

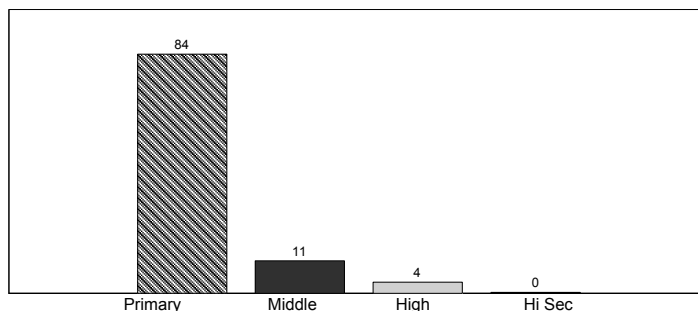
The total number of teachers is 2057, of these 0 are teaching in Urban area Institutions and 2057 are teaching in Rural areas.



FATA

**Level-wise Percentage of Institutions**

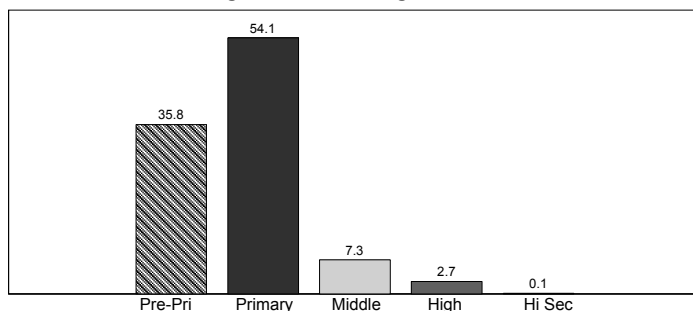
Institutions by Level					
	Primary	Middle	High	Hi Sec*	Total
Boys	315	39	19	1	374
Girls	171	27	4	1	203
<b>Total</b>	<b>486</b>	<b>66</b>	<b>23</b>	<b>2</b>	<b>577</b>



\*Hi Sec=Higher Secondary

**Stage-wise Percentage of Enrolment**

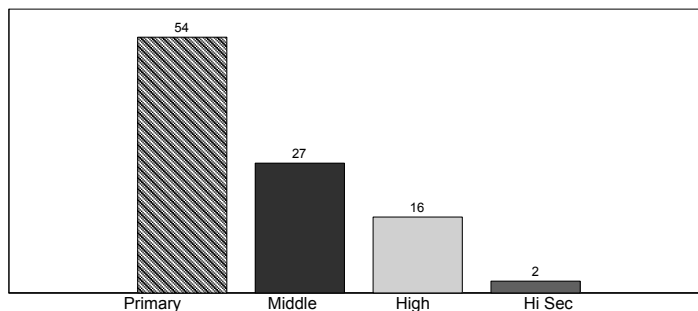
Enrolment by Stage						
	Pre-Pri*	Primary	Middle	High	Hi Sec**	Total
Boys	15,163	20,497	3,620	1,434	74	40,788
Girls	7,228	13,318	912	236	8	21,702
<b>Total</b>	<b>22,391</b>	<b>33,815</b>	<b>4,532</b>	<b>1,670</b>	<b>82</b>	<b>62,490</b>



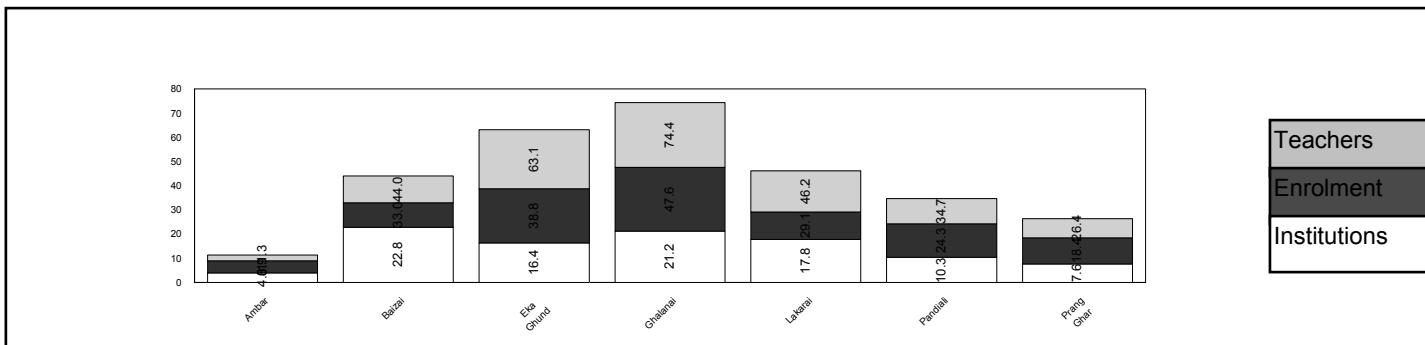
\*Pre-Primary, \*\*Hi Sec=Higher Secondary

**Level-wise Percentage of Teachers**

Teachers by Level					
	Primary	Middle	High	Hi Sec*	Total
Male	741	352	281	28	1,402
Female	371	212	49	23	655
<b>Total</b>	<b>1,112</b>	<b>564</b>	<b>330</b>	<b>51</b>	<b>2,057</b>



\*Hi Sec=Higher Secondary



## Mohmand Agency

	Mosque	Primary	Middle	High	Higher Sec	Total
<b>BUILDING AVAILABILITY</b>						
Available	0	379	61	21	2	463
Not Available	0	64	5	2	0	71
Not Reported	0	43	0	0	0	43
<b>Total</b>	<b>0</b>	<b>486</b>	<b>66</b>	<b>23</b>	<b>2</b>	<b>577</b>
<b>OWNERSHIP</b>						
Govt. Building	0	355	61	21	2	439
Rented	0	0	0	0	0	0
Rent Free	0	11	0	0	0	11
No Building	0	64	5	2	0	71
Not Reported	0	56	0	0	0	56
<b>Total</b>	<b>0</b>	<b>486</b>	<b>66</b>	<b>23</b>	<b>2</b>	<b>577</b>
<b>TYPE OF CONSTRUCTION</b>						
Kacha	0	3	0	0	0	3
Paka	0	372	60	21	2	455
Mix	0	1	0	0	0	1
No Building	0	64	5	2	0	71
Not Reported	0	46	1	0	0	47
<b>Total</b>	<b>0</b>	<b>486</b>	<b>66</b>	<b>23</b>	<b>2</b>	<b>577</b>
<b>AVAILABILITY OF ELECTRICITY</b>						
Available	0	128	27	17	2	174
Not Available	0	315	39	6	0	360
Not Reported	0	43	0	0	0	43
<b>Total</b>	<b>0</b>	<b>486</b>	<b>66</b>	<b>23</b>	<b>2</b>	<b>577</b>
<b>AVAILABILITY OF DRINKING WATER</b>						
Available	0	95	31	12	2	140
Not Available	0	348	35	11	0	394
Not Reported	0	43	0	0	0	43
<b>Total</b>	<b>0</b>	<b>486</b>	<b>66</b>	<b>23</b>	<b>2</b>	<b>577</b>
<b>LATRINE FOR STUDENTS</b>						
Available	0	95	34	9	1	139
Not Available	0	348	32	14	1	395
Not Reported	0	43	0	0	0	43
<b>Total</b>	<b>0</b>	<b>486</b>	<b>66</b>	<b>23</b>	<b>2</b>	<b>577</b>
<b>BOUNDARY WALL</b>						
Available	0	253	57	16	2	328
Not Available	0	190	9	7	0	206
Not Reported	0	43	0	0	0	43
<b>Total</b>	<b>0</b>	<b>486</b>	<b>66</b>	<b>23</b>	<b>2</b>	<b>577</b>
<b>BUILDING CONDITION</b>						
Satisfactory	0	8	2	0	0	10
Need Repair	0	247	40	16	2	305
Dangerous	0	124	19	5	0	148
No Building	0	64	5	2	0	71
Not Reported	0	43	0	0	0	43
<b>Total</b>	<b>0</b>	<b>486</b>	<b>66</b>	<b>23</b>	<b>2</b>	<b>577</b>

No. of Tehsils

10

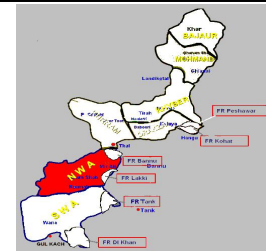
Area

4707

District N.W.Agency has a total number of 867 Institutions. Out of these 867 are located in Urban areas and the remaining 0 are in Rural areas.

The total enrolment for the district is 86463. Urban areas have an enrolment of 0, whereas the Rural area share is 86463.

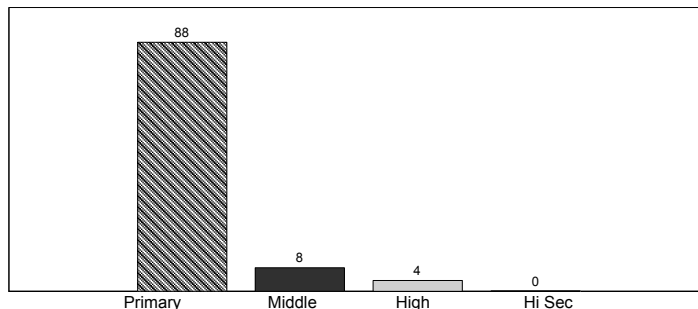
The total number of teachers is 3002, of these 0 are teaching in Urban area Institutions and 3002 are teaching in Rural areas.



FATA

Level-wise Percentage of Institutions

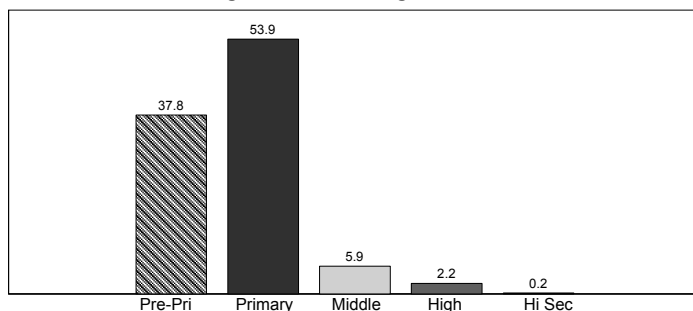
Institutions by Level					
	Primary	Middle	High	Hi Sec*	Total
Boys	377	48	27	1	453
Girls	384	24	6	0	414
<b>Total</b>	<b>761</b>	<b>72</b>	<b>33</b>	<b>1</b>	<b>867</b>



\*Hi Sec=Higher Secondary

Stage-wise Percentage of Enrolment

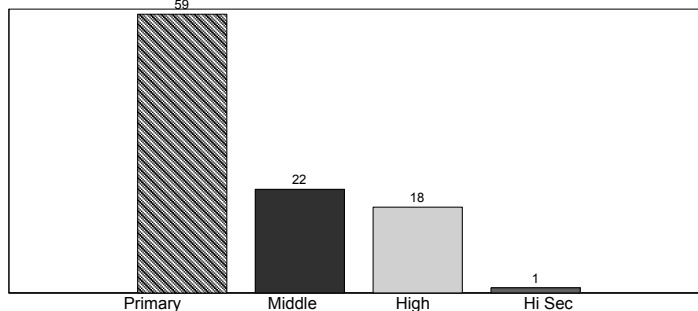
Enrolment by Stage						
	Pre-Pri*	Primary	Middle	High	Hi Sec**	Total
Boys	18,434	23,020	3,621	1,578	182	46,835
Girls	14,256	23,582	1,443	347	0	39,628
<b>Total</b>	<b>32,690</b>	<b>46,602</b>	<b>5,064</b>	<b>1,925</b>	<b>182</b>	<b>86,463</b>



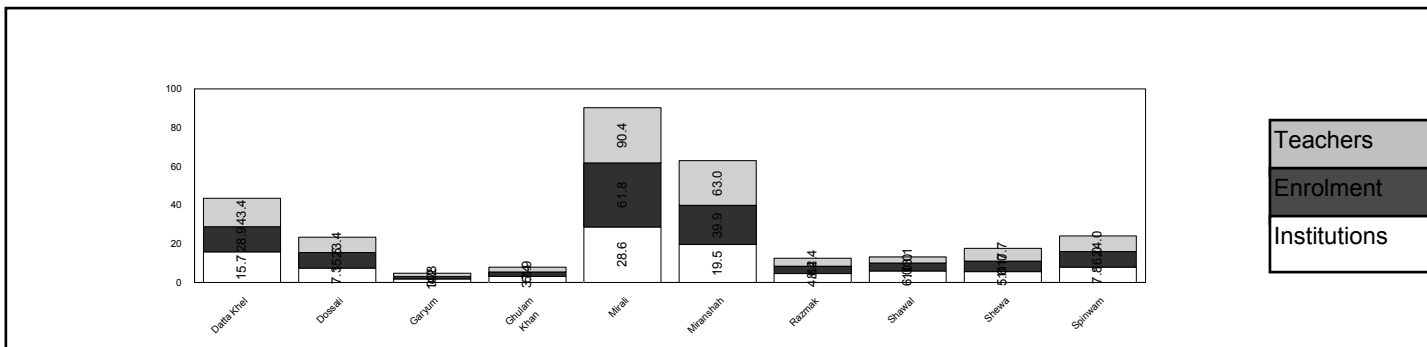
\*Pre-Primary, \*\*Hi Sec=Higher Secondary

Level-wise Percentage of Teachers

Teachers by Level					
	Primary	Middle	High	Hi Sec*	Total
Male	1,002	526	492	32	2,052
Female	767	131	52	0	950
<b>Total</b>	<b>1,769</b>	<b>657</b>	<b>544</b>	<b>32</b>	<b>3,002</b>



\*Hi Sec=Higher Secondary



**N.W.Agency**

	Mosque	Primary	Middle	High	Higher Sec	Total
<b>BUILDING AVAILABILITY</b>						
Available	0	736	72	32	1	841
Not Available	0	25	0	1	0	26
<b>Total</b>	<b>0</b>	<b>761</b>	<b>72</b>	<b>33</b>	<b>1</b>	<b>867</b>
<b>OWNERSHIP</b>						
Govt. Building	0	586	69	32	1	688
Rented	0	0	0	0	0	0
Rent Free	0	145	1	0	0	146
No Building	0	25	0	1	0	26
Not Reported	0	5	2	0	0	7
<b>Total</b>	<b>0</b>	<b>761</b>	<b>72</b>	<b>33</b>	<b>1</b>	<b>867</b>
<b>TYPE OF CONSTRUCTION</b>						
Kacha	0	129	0	0	0	129
Paka	0	601	72	32	1	706
Mix	0	3	0	0	0	3
No Building	0	25	0	1	0	26
Not Reported	0	3	0	0	0	3
<b>Total</b>	<b>0</b>	<b>761</b>	<b>72</b>	<b>33</b>	<b>1</b>	<b>867</b>
<b>AVAILABILITY OF ELECTRICITY</b>						
Available	0	520	53	26	1	600
Not Available	0	241	19	7	0	267
<b>Total</b>	<b>0</b>	<b>761</b>	<b>72</b>	<b>33</b>	<b>1</b>	<b>867</b>
<b>AVAILABILITY OF DRINKING WATER</b>						
Available	0	532	60	27	1	620
Not Available	0	229	12	6	0	247
<b>Total</b>	<b>0</b>	<b>761</b>	<b>72</b>	<b>33</b>	<b>1</b>	<b>867</b>
<b>LATRINE FOR STUDENTS</b>						
Available	0	340	53	29	1	423
Not Available	0	421	19	4	0	444
<b>Total</b>	<b>0</b>	<b>761</b>	<b>72</b>	<b>33</b>	<b>1</b>	<b>867</b>
<b>BOUNDARY WALL</b>						
Available	0	462	60	30	1	553
Not Available	0	299	12	3	0	314
<b>Total</b>	<b>0</b>	<b>761</b>	<b>72</b>	<b>33</b>	<b>1</b>	<b>867</b>
<b>BUILDING CONDITION</b>						
Satisfactory	0	510	40	4	1	555
Need Repair	0	198	26	20	0	244
Dangerous	0	28	6	8	0	42
No Building	0	25	0	1	0	26
<b>Total</b>	<b>0</b>	<b>761</b>	<b>72</b>	<b>33</b>	<b>1</b>	<b>867</b>

\*Higher Sec=Higher Secondary



No. of Tehsils

2

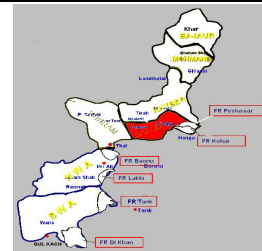
Area

1538

District Orakzai Agency has a total number of 473 Institutions. Out of these 473 are located in Urban areas and the remaining 0 are in Rural areas.

The total enrolment for the district is 24687. Urban areas have an enrolment of 0, whereas the Rural area share is 24687.

The total number of teachers is 1510, of these 0 are teaching in Urban area Institutions and 1510 are teaching in Rural areas.



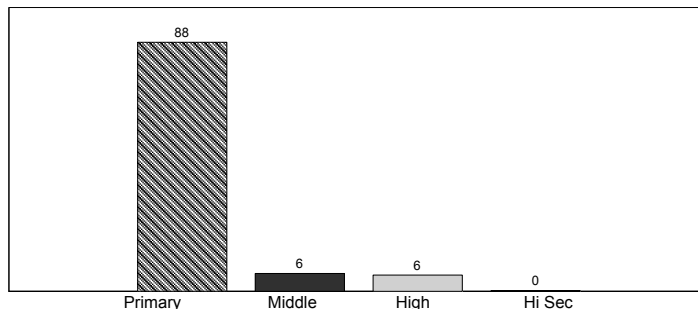
FATA

Institutions by Level

	Primary	Middle	High	Hi Sec*	Total
Boys	230	19	22	1	272
Girls	185	11	5	0	201
<b>Total</b>	<b>415</b>	<b>30</b>	<b>27</b>	<b>1</b>	<b>473</b>

\*Hi Sec=Higher Secondary

Level-wise Percentage of Institutions

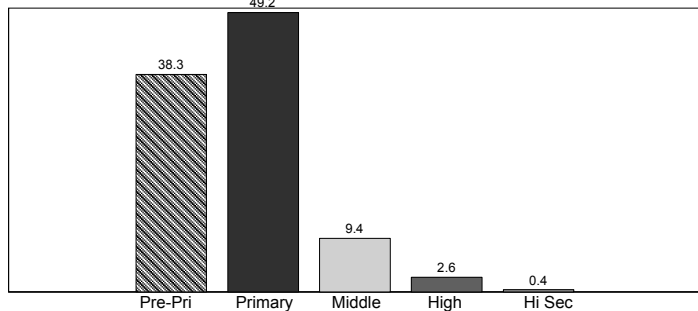


Enrolment by Stage

	Pre-Pri*	Primary	Middle	High	Hi Sec**	Total
Boys	5,946	7,371	1,724	614	107	15,762
Girls	3,508	4,776	608	33	0	8,925
<b>Total</b>	<b>9,454</b>	<b>12,147</b>	<b>2,332</b>	<b>647</b>	<b>107</b>	<b>24,687</b>

\*Pre-Primary, \*\*Hi Sec=Higher Secondary

Stage-wise Percentage of Enrolment

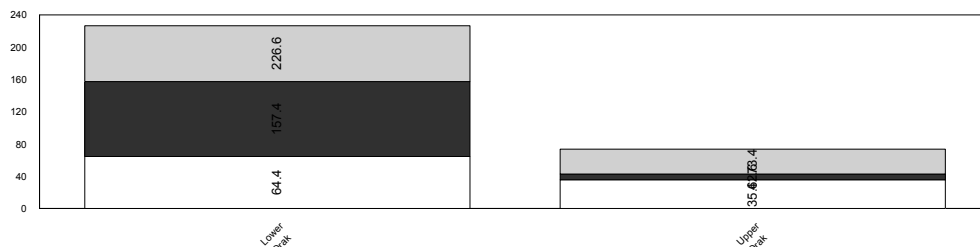
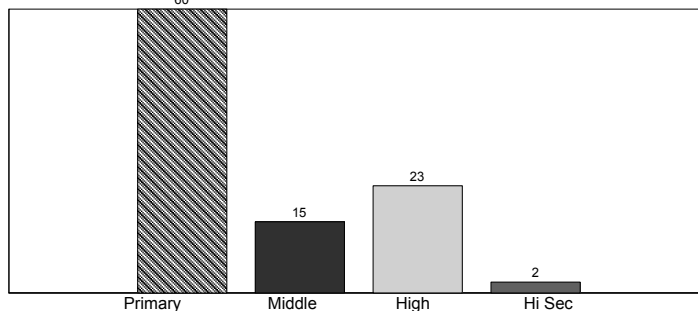


Teachers by Level

	Primary	Middle	High	Hi Sec*	Total
Male	567	162	297	35	1,061
Female	339	65	45	0	449
<b>Total</b>	<b>906</b>	<b>227</b>	<b>342</b>	<b>35</b>	<b>1,510</b>

\*Hi Sec=Higher Secondary

Level-wise Percentage of Teachers



Teachers  
Enrolment  
Institutions

## Orakzai Agency

	Mosque	Primary	Middle	High	Higher Sec	Total
<b>BUILDING AVAILABILITY</b>						
Available	0	413	30	27	1	471
Not Available	0	2	0	0	0	2
Not Reported	0	0	0	0	0	0
<b>Total</b>	<b>0</b>	<b>415</b>	<b>30</b>	<b>27</b>	<b>1</b>	<b>473</b>
<b>OWNERSHIP</b>						
Govt. Building	0	360	30	27	1	418
Rent Free	0	53	0	0	0	53
No Building	0	2	0	0	0	2
<b>Total</b>	<b>0</b>	<b>415</b>	<b>30</b>	<b>27</b>	<b>1</b>	<b>473</b>
<b>TYPE OF CONSTRUCTION</b>						
Kacha	0	54	0	0	0	54
Paka	0	359	30	27	1	417
No Building	0	2	0	0	0	2
Not Reported	0	0	0	0	0	0
<b>Total</b>	<b>0</b>	<b>415</b>	<b>30</b>	<b>27</b>	<b>1</b>	<b>473</b>
<b>AVAILABILITY OF ELECTRICITY</b>						
Available	0	83	20	11	1	115
Not Available	0	332	10	16	0	358
<b>Total</b>	<b>0</b>	<b>415</b>	<b>30</b>	<b>27</b>	<b>1</b>	<b>473</b>
<b>AVAILABILITY OF DRINKING WATER</b>						
Available	0	55	21	13	1	90
Not Available	0	360	9	14	0	383
<b>Total</b>	<b>0</b>	<b>415</b>	<b>30</b>	<b>27</b>	<b>1</b>	<b>473</b>
<b>LATRINE FOR STUDENTS</b>						
Available	0	110	17	13	0	140
Not Available	0	305	13	14	1	333
<b>Total</b>	<b>0</b>	<b>415</b>	<b>30</b>	<b>27</b>	<b>1</b>	<b>473</b>
<b>BOUNDARY WALL</b>						
Available	0	202	27	23	1	253
Not Available	0	213	3	4	0	220
<b>Total</b>	<b>0</b>	<b>415</b>	<b>30</b>	<b>27</b>	<b>1</b>	<b>473</b>
<b>BUILDING CONDITION</b>						
Satisfactory	0	50	1	1	0	52
Need Repair	0	344	26	20	1	391
Dangerous	0	19	3	6	0	28
No Building	0	2	0	0	0	2
<b>Total</b>	<b>0</b>	<b>415</b>	<b>30</b>	<b>27</b>	<b>1</b>	<b>473</b>

No. of Tehsils

9

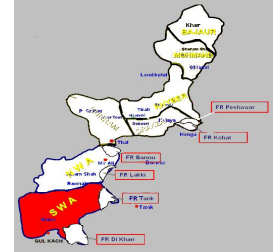
Area

6620

District S.W.Agency has a total number of 634 Institutions. Out of these 634 are located in Urban areas and the remaining 0 are in Rural areas.

The total enrolment for the district is 24939. Urban areas have an enrolment of 0, whereas the Rural area share is 24939.

The total number of teachers is 2410, of these 0 are teaching in Urban area Institutions and 2410 are teaching in Rural areas.

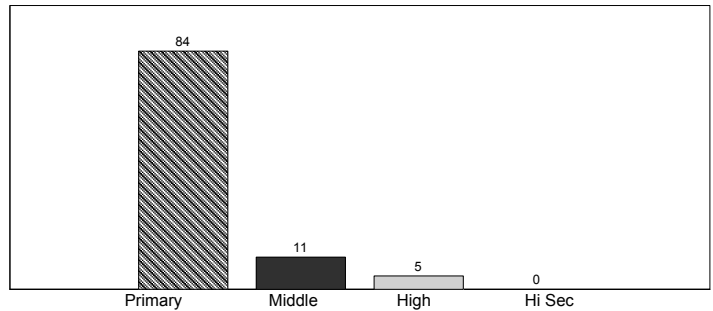


FATA

Level-wise Percentage of Institutions

Institutions by Level					
	Primary	Middle	High	Hi Sec*	Total
Boys	306	54	25	0	385
Girls	226	18	5	0	249
<b>Total</b>	<b>532</b>	<b>72</b>	<b>30</b>	<b>0</b>	<b>634</b>

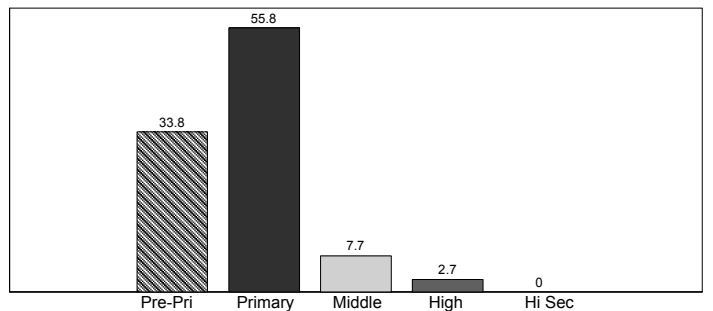
\*Hi Sec=Higher Secondary



Stage-wise Percentage of Enrolment

Enrolment by Stage						
	Pre-Pri*	Primary	Middle	High	Hi Sec**	Total
Boys	5,808	9,289	1,641	549	0	17,287
Girls	2,633	4,633	271	115	0	7,652
<b>Total</b>	<b>8,441</b>	<b>13,922</b>	<b>1,912</b>	<b>664</b>	<b>0</b>	<b>24,939</b>

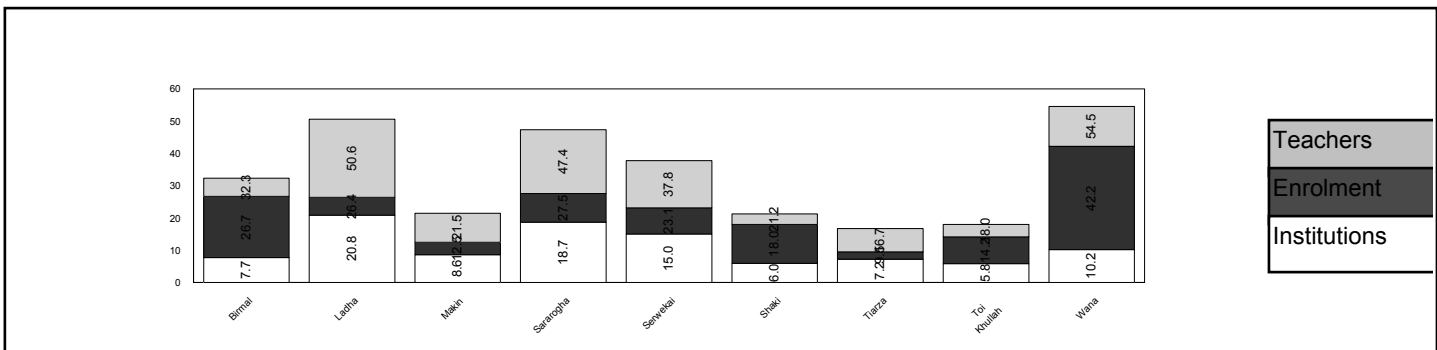
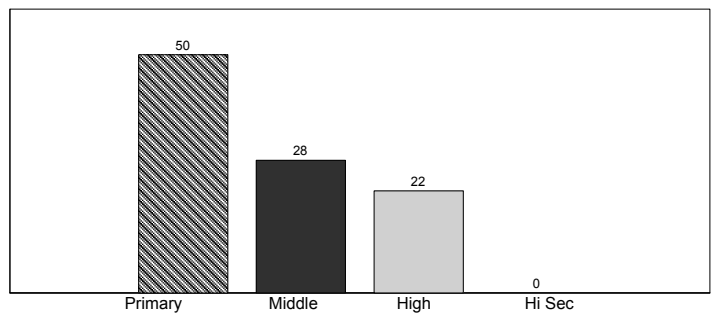
\*Pre-Primary, \*\*Hi Sec=Higher Secondary



Level-wise Percentage of Teachers

Teachers by Level					
	Primary	Middle	High	Hi Sec*	Total
Male	725	535	461	0	1,721
Female	489	141	59	0	689
<b>Total</b>	<b>1,214</b>	<b>676</b>	<b>520</b>	<b>0</b>	<b>2,410</b>

\*Hi Sec=Higher Secondary



**S.W.Agency**

	Mosque	Primary	Middle	High	Higher Sec	Total
<b>BUILDING AVAILABILITY</b>						
Available	0	444	69	29	0	542
Not Available	0	88	3	1	0	92
Not Reported	0	0	0	0	0	0
<b>Total</b>	<b>0</b>	<b>532</b>	<b>72</b>	<b>30</b>	<b>0</b>	<b>634</b>
<b>OWNERSHIP</b>						
Govt. Building	0	316	69	29	0	414
Rent Free	0	128	0	0	0	128
No Building	0	88	3	1	0	92
<b>Total</b>	<b>0</b>	<b>532</b>	<b>72</b>	<b>30</b>	<b>0</b>	<b>634</b>
<b>TYPE OF CONSTRUCTION</b>						
Kacha	0	126	0	0	0	126
Paka	0	318	69	29	0	416
No Building	0	88	3	1	0	92
<b>Total</b>	<b>0</b>	<b>532</b>	<b>72</b>	<b>30</b>	<b>0</b>	<b>634</b>
<b>AVAILABILITY OF ELECTRICITY</b>						
Available	0	117	34	23	0	174
Not Available	0	415	38	7	0	460
<b>Total</b>	<b>0</b>	<b>532</b>	<b>72</b>	<b>30</b>	<b>0</b>	<b>634</b>
<b>AVAILABILITY OF DRINKING WATER</b>						
Available	0	91	23	16	0	130
Not Available	0	441	49	14	0	504
<b>Total</b>	<b>0</b>	<b>532</b>	<b>72</b>	<b>30</b>	<b>0</b>	<b>634</b>
<b>LATRINE FOR STUDENTS</b>						
Available	0	150	28	19	0	197
Not Available	0	382	44	11	0	437
<b>Total</b>	<b>0</b>	<b>532</b>	<b>72</b>	<b>30</b>	<b>0</b>	<b>634</b>
<b>BOUNDARY WALL</b>						
Available	0	219	55	26	0	300
Not Available	0	313	17	4	0	334
<b>Total</b>	<b>0</b>	<b>532</b>	<b>72</b>	<b>30</b>	<b>0</b>	<b>634</b>
<b>BUILDING CONDITION</b>						
Satisfactory	0	2	0	0	0	2
Need Repair	0	411	65	26	0	502
Dangerous	0	31	4	3	0	38
No Building	0	88	3	1	0	92
<b>Total</b>	<b>0</b>	<b>532</b>	<b>72</b>	<b>30</b>	<b>0</b>	<b>634</b>

\*Higher Sec=Higher Secondary

# Islamabad Capital Territory

# Islamabad

**No. of Tehsils**

5

**Area**

906

District Islamabad has a total number of 400 Institutions. Out of these 273 are located in Urban areas and the remaining 127 are in Rural areas.

The total enrolment for the district is 188799. Urban areas have an enrolment of 103897, whereas the Rural area share is 84902.

The total number of teachers is 7763, of these 3712 are teaching in Urban area Institutions and 4051 are teaching in Rural areas.



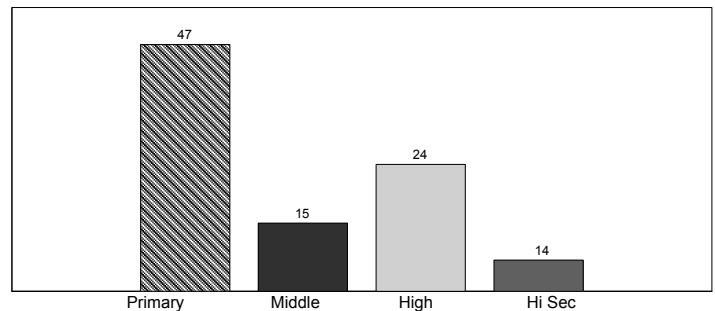
ICT

**Institutions by Level**

	Primary	Middle	High	Hi Sec*	Total
Boys	98	24	47	24	193
Girls	90	36	50	31	207
<b>Total</b>	<b>188</b>	<b>60</b>	<b>97</b>	<b>55</b>	<b>400</b>

\*Hi Sec=Higher Secondary

**Level-wise Percentage of Institutions**

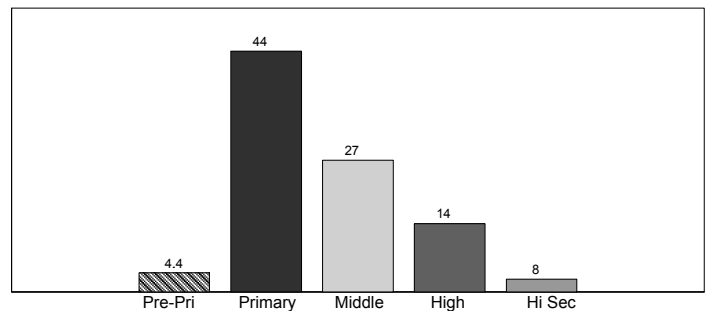


**Enrolment by Stage**

	Pre-Pri*	Primary	Middle	High	Hi Sec**	Total
Boys	3578	40323	24237	14804	8063	91005
Girls	4737	41853	26065	14622	10517	97794
<b>Total</b>	<b>8315</b>	<b>82176</b>	<b>50302</b>	<b>29426</b>	<b>18580</b>	<b>188799</b>

\*Pre-Primary, \*\*Hi Sec=Higher Secondary

**Stage-wise Percentage of Enrolment**

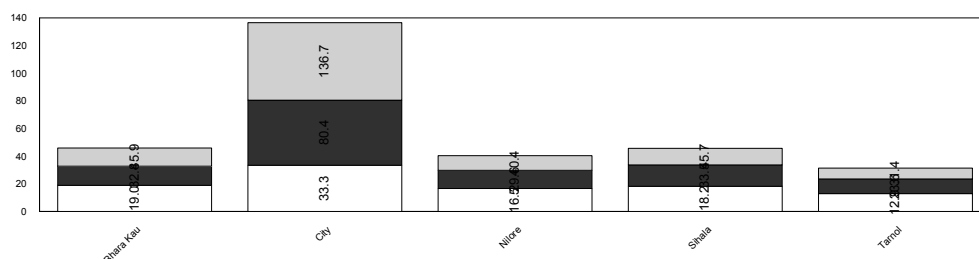
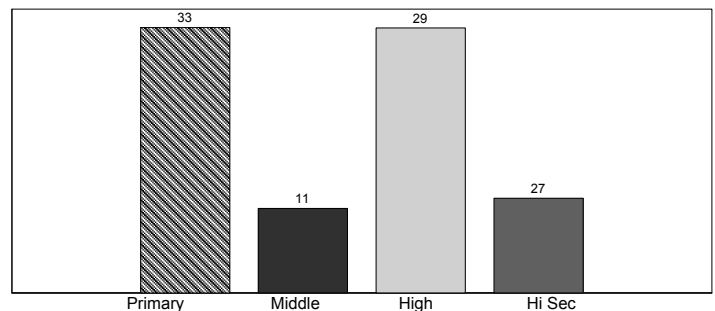


**Teachers by Level**

	Primary	Middle	High	Hi Sec*	Total
Male					
Female					
<b>Total</b>	<b>2572</b>	<b>870</b>	<b>2230</b>	<b>2091</b>	<b>7763</b>

\*Hi Sec=Higher Secondary

**Level-wise Percentage of Teachers**



Teachers
Enrolment
Institutions