

EUROPE





261 biosphere reserves in 33 countries

(Last updated: 13 September 2010)

Countries	Date of approval	Extension
AUSTRIA		
Gossenköllesee	1977	
Gurgler Kamm	1977	
Lobau	1977	
Neusiedler See	1977	
Grosses Walsertal	2000	
Wienerwald	2005	
BELARUS		
Berezinskiy	1978	
Belovezhskaya Pushcha	1993	
Pribuzhskoye Polesie	2004	
BULGARIA		
Steneto	1977	
Alibotouch	1977	
Bistrichko Branichté	1977	
Boitine	1977	
Djendema	1977	
Doupkata	1977	
Douпки-Djindjiritza	1977	
Kamtchia	1977	
Koupena	1977	
Mantaritza	1977	
Ouzounboudjak	1977	
Parangalitza	1977	
Srébarna	1977	
Tchervenata sténa	1977	
Tchoupréné	1977	
Tsaritchina	1977	
		
CANADA		
Mont Saint Hilaire	1978	
Waterton	1979	

Long Point	1986	
Riding Mountain	1986	
Charlevoix	1988	
Niagara Escarpment	1990	
Clayoquot Sound	2000	
Redberry Lake	2000	
Lac Saint-Pierre	2000	
Mount Arrowsmith	2000	
South West Nova	2001	
Thousand Islands - Frontenac Arch	2002	
Georgian Bay Littoral	2004	
Manicouagan Uapishka	2007	
Fundy	2007	
CROATIA		
Velebit Mountain	1977	
CZECH REPUBLIC		
Krivoklátsko	1977	
Trebon Basin	1977	
Lower Morava	2003	Palava 1986 extended and renamed in 2003
Sumava	1990	
Bílé Karpathy	1996	
Krkokonose	1992	Transboundary BR (Czech Rep/Poland)
CZECH REP/POLAND		
Krkokonose/Karkonosze	1992	
DENMARK		
North-East Greenland	1977	
ESTONIA		
West Estonian Archipelago	1990	
FINLAND		
North Karelian	1992	
Archipelago Sea Area	1994	

FRANCE		
Commune de Fakarava	1977	Atoll de Taiaro, extended and renamed in 2006
Vallée du Fango	1977	Extension 1990
Camargue (delta du Rhône)	1977	Camargue, extended and renamed in 2006
Cévennes	1984	
Iroise	1988	
Mont Ventoux	1990	
Archipel de la Guadeloupe	1992	
Luberon	1997	
Pays de Fontainebleau	1998	
Vosges du Nord/Pfälzerwald	1998	Transboundary BR (France/Germany)
FRANCE/GERMANY		
Vosges du Nord / Pfälzerwald	1998	Voges du Nord established in 1988 and Pfälzerwald in 1992
GERMANY		
Flusslandschaft Elbe	1979	Extension 1997
Vessertal-Thüringen Forest	1979	Extension 1987 / 1990
Berchtesgaden Alps	1990	
Wadden Sea and Hallig Islands of Schleswig-Holstein	1990	Waddensea of Schleswig-Holstein extended and renamed in 2004
Schorfheide-Chorin	1990	
Spreewald	1991	
Rügen	1991	
Rhön	1991	
Waddensea of Lower Saxony	1992	
Waddensea of Hamburg	1992	
Oberlausitzer Heide- und Teichlandschaft	1996	
Schaalsee	2000	
Pfälzerwald	1998	Transboundary BR (France/Germany)
Biosphäre Bliesgau	2009	
Swabian Alb	2009	
GREECE		
Gorge of Samaria	1981	
Mount Olympus	1981	

HUNGARY		
Aggtelek	1979	
Hortobágy	1979	
Kiskunság	1979	
Lake Fertő	1979	
Pilis	1980	
		
IRELAND		
North Bull Island	1981	
Killarney	1982	
ISRAEL		
Mount Carmel	1996	
ITALY		
Collemeluccio-Montedimezzo	1977	
Circeo	1977	
Miramare	1979	
Cilento and Vallo di Diano	1997	
Somma-Vesuvio and Miglio d'Oro	1997	
Valle del Ticino	2002	
Tuscan Islands	2003	
Selva Pisana	2004	
		
LATVIA		
North Vidzeme	1997	
		
MONTENEGRO		
Tara River Basin	1976	
NETHERLANDS		
Waddensea Area	1986	
		
POLAND		
Babia Góra	1976	Extension 1997/2001
Białowieża	1976	Extension 2005
Lukajno Lake	1976	

Slowinski	1976	
Puszcza Kampinoska	2000	
West Polesie	2002	
Karkonosze		Transboundary BR (Czech Rep/Poland)
East Carpathians		Transboundary BR (Poland/Slovakia/Ukraine)
Tatra		Transboundary BR (Poland/Slovakia)
Tuchola Forest	2010	
POLAND/SLOVAKIA		
Tatra	1992	
POLAND/SLOVAKIA/UKRAINE		
East Carpathians	1998	East Carpathian / East Beskid (P/S) Established 1992
PORTUGAL		
Paúl do Boquilobo	1981	
Corvo Island	2007	
Graciosa Island	2007	
Flores Island	2009	
Geres - Xures	2009	Transboundary BR (Portugal/Spain)
PORTUGAL/SPAIN		
Geres - Xures	2009	
ROMANIA		
Pietrosul Mare	1979	
Retezat	1979	
Danube Delta	1998	Transboundary BR (Romania/Ukraine)
ROMANIA/UKRAINE		
Danube Delta	1998	Danube Delta (Roumania) Established 1979, Ext.1992 Dunaisky (Ukraine), Established 1998
RUSSIAN FEDERATION		
Kavkazskiy	1978	
Okskiy	1978	Part of Oka River Valley until 2000
Sikhote-Alin	1978	
Tsentral'nochernozem	1978	
Astrakhanskiy	1984	

Kronotskiy	1984	
Laplanskiy	1984	
Pechoro-Ilychskiy	1984	
Sayano-Shushenskiy	1984	
Sokhondinskiy	1984	
Voronezhskiy	1984	
Tsentrал'nolesnoy	1985	
Baikalskiy	1986	Part of Lake Baikal until 2000
Tzentrалnosibirskii	1986	
Chernyje Zemli	1993	
Taimyrsky	1995	
Ubsunorskaya Kotlovina	1997	
Daursky	1997	
Teberda	1997	
Katunsky	2000	
Prioksko-Terrasnyi	1978	Part of Oka River Valley until 2000
Barguzinskiy	1986	Part of Lake Baikal until 2000
Nerusso-Desnianskoe-Polesie	2001	
Visimskiy	2001	
Vodlozersky	2001	
Commander Islands	2002	
Darvinskiy	2002	
Nijegorodskoe Zavolje	2002	
Smolensk Lakeland	2002	
Ugra	2002	
Far East Marine	2003	
Kedrovaya Pad	2004	
Kenozersky	2004	
Valdaishy	2004	
Khankaiskiy	2005	
Middle-Volga Integrated	2006	
Great Volzhsko-Kamsky	2005	Composed of Raifa, Sarali, Spassky and Sviyazhsky units
Rostovsky	2008	
Altaisky	2009	
SERBIA		

Golija-Studenica	2001	
SLOVAKIA		
Slovenský Kras	1977	
Polana	1990	
Tatra	1992	Transboundary BR (Poland/Slovakia)
East Carpathians	1998	Transboundary BR (Poland/Slovakia/Ukraine)
SLOVENIA		
Julian Alps	2003	
The Karst	2004	
Kozjansko & Obsotelje	2010	
SPAIN		
Grazalema	1977	
Ordesa-Viñamala	1977	
Montseny	1978	
Doñana	1980	
Mancha Húmeda	1980	
Las Sierras de Cazorla y Segura	1983	
Marismas del Odiel	1983	
La Palma	1983	Extended and renamed in 1997 and 2002
Urdaibai	1984	
Sierra Nevada	1986	
Cuenca Alta del Río Manzanares	1992	
Lanzarote	1993	
Menorca	1993	Change in zonation 2004
Sierra de las Nieves y su Entorno	1995	
Cabo de Gata-Nijar	1997	
Isla de El Hierro	2000	
Bardenas Reales	2000	
Muniellos	2000	Extension 2003 - Elemento de la RB Gran Cantábrica
Somiedo	2000	
Redes	2001	
Las Dehesas de Sierra Morena	2002	

Terras do Miño	2002	
Valle de Laciana	2003	Elemento de la RB Gran Cantábrica
Picos de Europa	2003	Elemento de la RB Gran Cantábrica
Monfragüe	2003	
Valles del Jubera, Leza, Cidacos y Alhama	2003	
Babia	2004	Elemento de la RB Gran Cantábrica
Área de Allariz	2005	
Gran Canaria	2005	
Sierra del Rincón	2005	
Los Valles de Omaña y Luna	2005	Elemento de la RB Gran Cantábrica
Alto de Bernesga	2005	Elemento de la RB Gran Cantábrica
Los Argüellos	2005	Elemento de la RB Gran Cantábrica
Os Ancares Lucenses y Montes de Cervantes, Navia y Becerreá	2006	Elemento de la RB Gran Cantábrica
Los Ancares Leoneses	2006	Elemento de la RB Gran Cantábrica
Las Sierras de Béjar y Francia	2006	
Intercontinental BR of the Mediterranean	2006	
Río Eo, Ocos y Terras de Buron	2007	
Fuerteventura	2009	
Geres - Xures	2009	Transboundary BR (Portugal/Spain)
SWEDEN		
Kristianstad Vattenrike	2005	
Lake Vänern Archipelago	2010	
SWITZERLAND		
Parc Suisse	1979	
Entlebuch	2001	
TURKEY		
Camili	2005	
UKRAINE		
Chernomorskiy	1984	
Askaniya-Nova	1985	
Carpathian	1992	
Shatskiy	2002	
Dunaisky	1998	Transboundary BR (Romania - Ukraine)
East Carpathians	1998	Transboundary BR (Poland/Slovakia/Ukraine)
Desnianskiy	2009	

UNITED KINGDOM		
Beinn Eighe	1976	
Braunton Burrows-North Devon	1976	Extention 2002
Cairnmore of Fleet	1976	
Biosffer Dyfi	1976	
Loch Druidibeg	1976	
Moor House-Upper Teesdale	1976	
North Norfolk Coast	1976	
Silver Flowe-Merrick Kells	1976	
UNITED STATES OF AMERICA		
Aleutian Islands	1976	
Big Bend	1976	
Cascade Head	1976	
Central Plains	1976	
Channel Islands	1976	
Coram	1976	
Denali	1976	
Desert	1976	
Everglades & Dry Tortugas	1976	
Fraser	1976	
Glacier	1976	
H.J. Andrews	1976	
Hubbard Brook	1976	
Jornada	1976	
Luquillo	1976	
Noatak	1976	
Olympic	1976	
Organ Pipe Cactus	1976	
Rocky Mountain	1976	
San Dimas	1976	
San Joaquin	1976	
Sequoia-Kings Canyon	1976	
Stanislaus-Tuolumne	1976	

Three Sisters	1976	
Virgin Islands	1976	
Yellowstone	1976	
Beaver Creek	1976	
Konza Prairie	1978	
Niwot Ridge	1979	
University of Michigan Biological Station	1979	
Virginia Coast	1979	
Hawaiian Islands	1980	
Isle Royale	1980	
Big Thicket	1981	
Guanica	1981	
California Coast Ranges	1983	
Central Gulf Coast Plain	1983	
South Atlantic Coastal Plain	1983	
Mojave and Colorado Deserts	1984	
Carolinian-South Atlantic	1986	
Glacier Bay-Admiralty Is.	1986	
Golden Gate	1988	
New Jersey Pinelands	1988	
Southern Appalachian	1988	
Champlain-Adirondak	1989	
Mammoth Cave Area	1990	Extention 1996
Land Between The Lakes Area	1991	