

Ministry of Agriculture , Rural Development and Fishing



GENERAL FOREST MANAGEMENT

4th World Congress of Biosphere Reserves,

Lima –Peru

14-17 march 2016



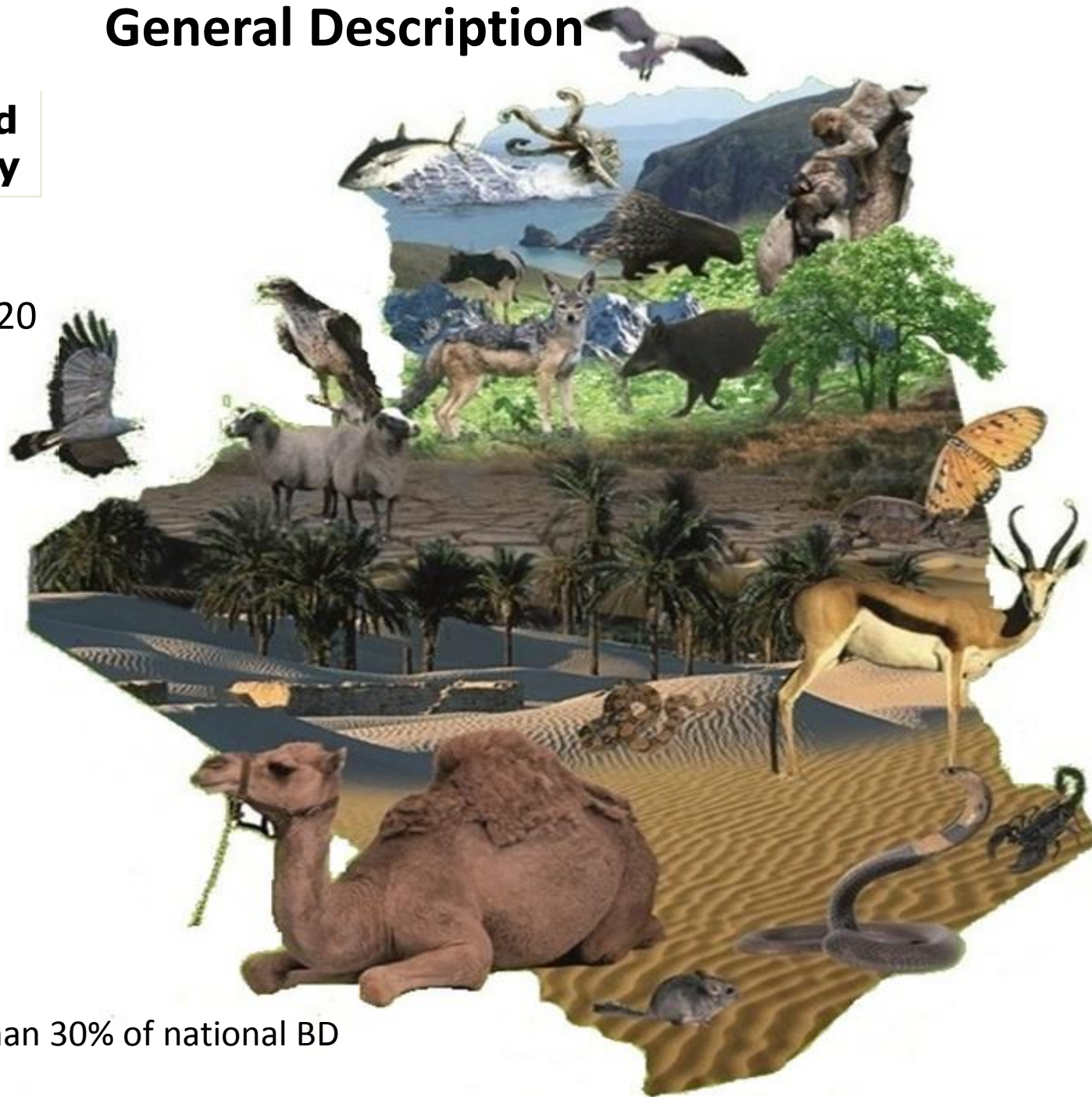
2 cases of eco development projects in biosphere reserves of Djurdjura and Taza

Ghania Bessah
gh_bessah@yahoo.fr

2 381 741 km²

General Description

High biological and landscape diversity



Protected Areas: 724 620

KM² (30%)

8 national parks

5 cultural parks

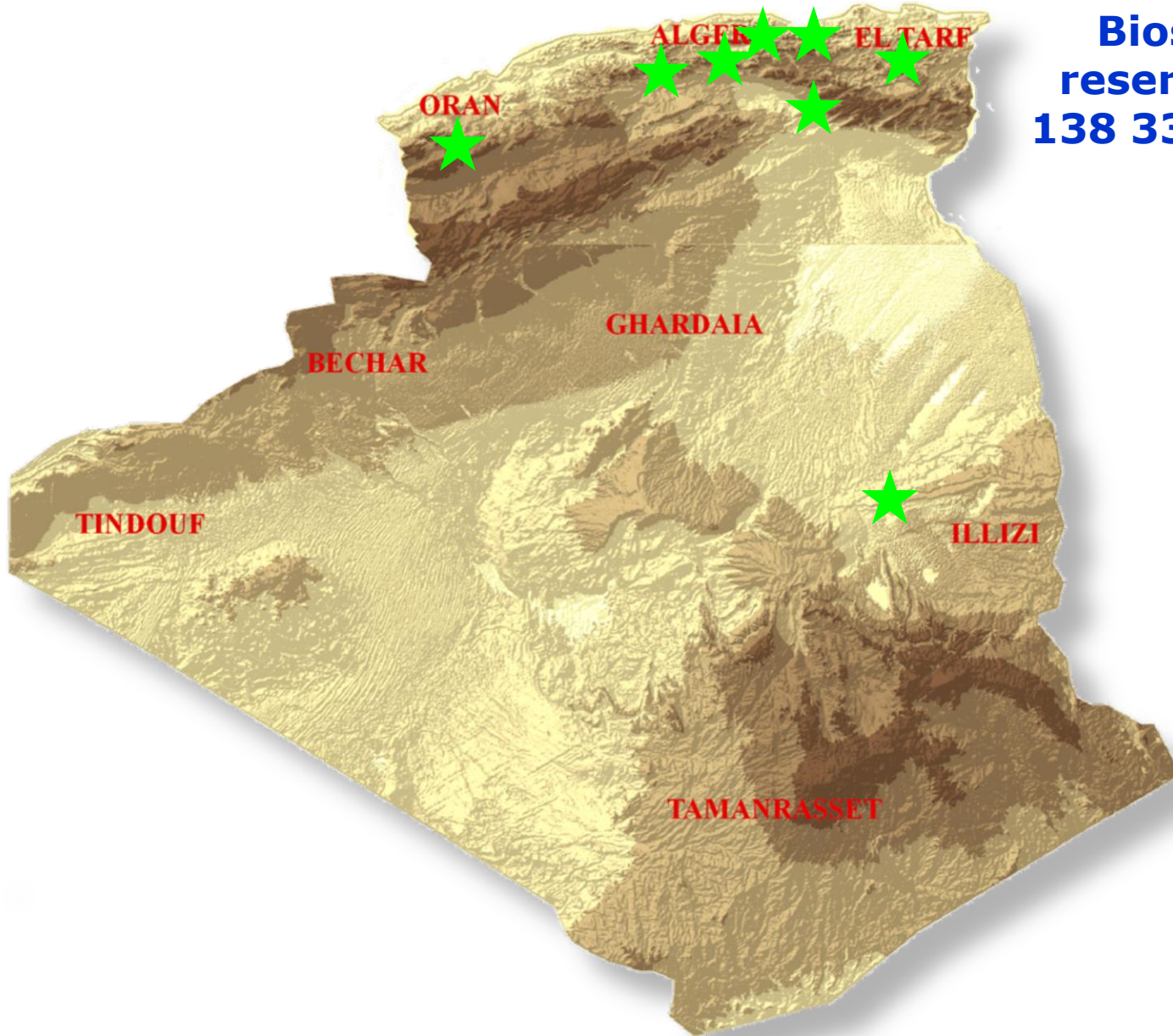
4 Hunting reserves

50 Ramsar sites

8 biosphere reserves

Each PA shelters more than 30% of national BD

Network of biosphere reserves



**Biosphere
reserve area:
138 335 572 Ha**

Eco-development program

bottom-up approach

Involved population in local projects for rural development



Ecotourism activities

Great potential but not yet organized or valued

2 cases of eco development projects in biosphere reserves of Taza and Djurdjura

Djurdjura Biosphere Reserve



Taza Biosphere Reserve



Djurdjura biosphere reserve

Mountain Park, offering many opportunities for development, such as mountain sports

characterized by a cultural and historical heritage





10 14:42

Promoting the value of key biodiversity areas (KBA) through the involvement of civil society in their conservation in Algeria (UICN/CEPF/NP of Djurdjura)

In partnership with



And with financial support



the project's objectives

Improved knowledge of the values of ecosystem services of key biodiversity areas

Valuation of socio-economic services from key biodiversity areas for promoting the well-being of local communities

Media promotion and sensibilisation for the conservation of key biodiversity areas

Balisage d'un sentier de randonnée et renforcement de la communication pour la préservation de la biodiversité

Tagging a hiking trail and strengthening communication for the preservation of biodiversity

Activity Summary

Marking a hiking trail with the standards of the International Federation of hiking to channel hikers and protect nesting birds and trampling plants outside the trail

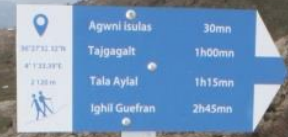
Construction of a water source

Training workshop for 10 mountain guides association

Sign for the call



Sign for the orientation





Projet SEA-Med

Taza Biosphere reserve



Presentation of the SEA-Med Project

Objective: Project to develop sustainable economic activities in the marine protected area of Taza

Duration: 36 months (1 April 2014 - 31 March 2017)

Financial support: European Commission, French GEF

Key partners: Taza National Park, General Directorate of Forestry, Directorate of Fisheries, Environment Directorate, Directorate of Tourism.



Action plan of development of ecotourism

Development Project PESCA Tourism

Management of island environments

Underwater path of the realization of the great lighthouse
(Réalisation du sentier sous marin du grand phare)

Development of a rural holiday cottage mechta Chréa
(Développement d'un Gite rural à la mechta de Chréa)

Developing a communication plan, sensibilisation and
marketing
(Élaboration d'un plan de communication, de sensibilisation et de
marketing)

Development Pescatourisme

1. Identification of promoters fishermen.

(identification de pêcheurs pour porteurs de projets)

2. Selection of PESCA tourism project holders and identification of vessels.

(Sélection des porteurs de projets du PESCA tourisme et identification des embarcations)



3. Planning group on technical procedures and safety boats and promoters (Ports Boudis and ziama mansouriah)

(Travaux du groupe de planification sur les démarches techniques et de sécurité des embarcations et des porteurs de projets)

Realization of the underwater path of the Great Lighthouse

(Réalisation du sentier sous marin du Grand Phare)

International training on the creation and management of underwater trails.

Realization of the underwater trail



Partnership agreement signed between Taza, local authorities and the diving club Manta for the management of the trail.



