



How are the revised Periodic Reporting Questionnaires structured?



Origins of the revised questionnaire

- After the First Cycle of Periodic Reporting, a number of States Parties and the World Heritage Centre identified problems in the questionnaires (Section I and II)
- The World Heritage Committee requested in 2005 a simplification of the Questionnaire and appointed a Working Group to this purpose (Decision **30COM 11G**)
- The Working group drafted (2005-2007) a revised questionnaire
- The revised questionnaire was field-tested in 2008 (20 States Parties, 32 properties)
- A final consolidated version of the questionnaire, including comments by States Parties participating in the field testing, was approved by the World Heritage Committee in 2008 (Decision **32COM 11E**)



The differences between Section I and Section II

- Section I concerns the implementation of the *World Heritage Convention* at the national level, while Section II concerns each World Heritage property
- Section I concerns all cultural and natural heritage (World Heritage or not), while Section II only concerns World Heritage properties
- Section I is filled-in by the Focal Point, while Section II is filled-in by the site manager and then validated by the Focal Point, who submits it to the World Heritage Centre



The structure of Section I

1. Introduction
2. Inventories/lists/registers for cultural and natural heritage
3. Tentative List
4. Nominations
5. General Policy Development
6. Status of Services for Protection, Conservation and Presentation
7. Scientific and Technical Studies and Research
8. Financial Status and Human Resources
9. Training
10. International Cooperation
11. Education, Information and Awareness Building
12. Conclusions and Recommended Actions
13. Assessment of the Periodic Reporting Exercise

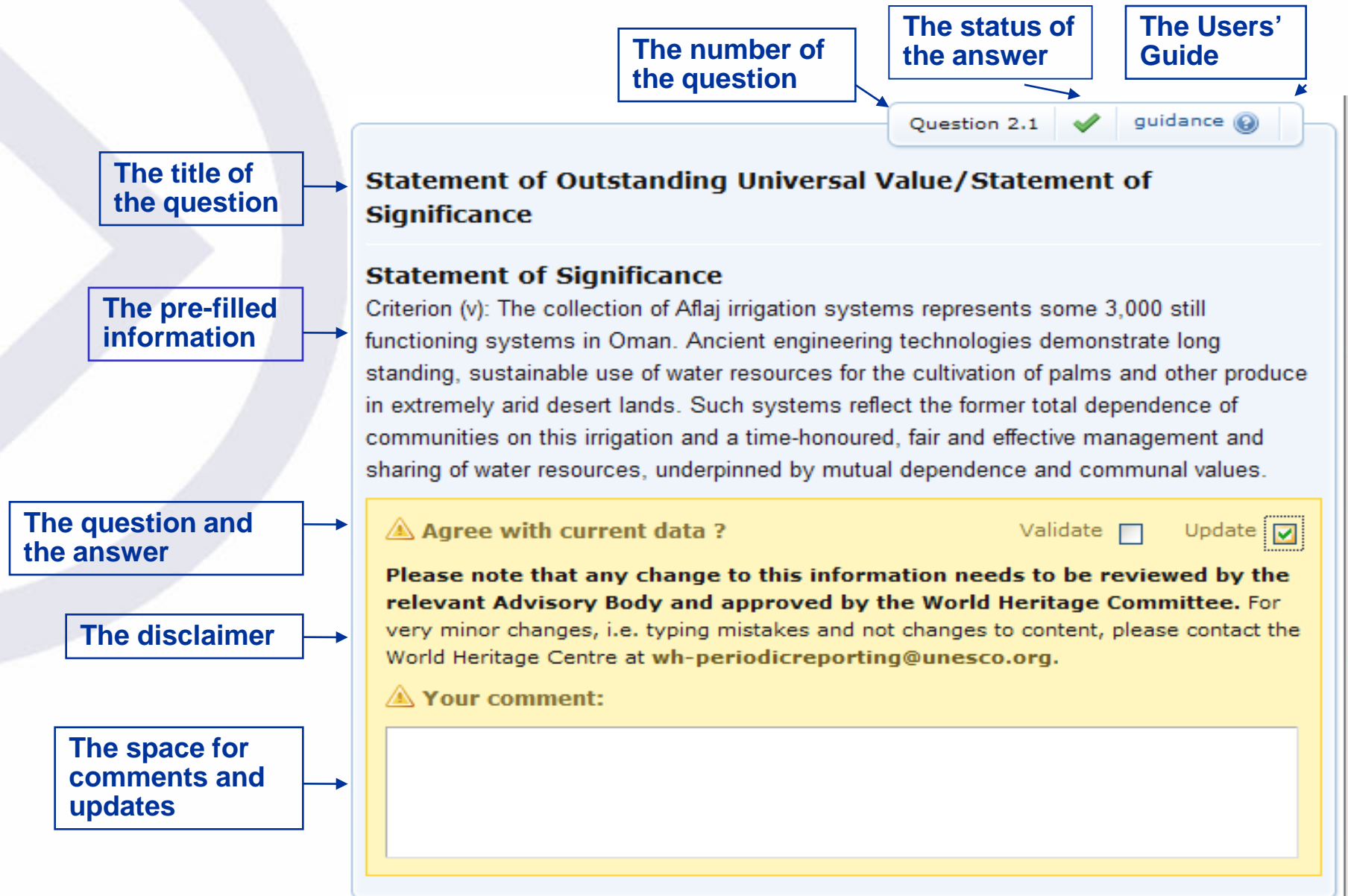


The structure of Section II

1. World Heritage Property Data
2. Statement of Outstanding Universal Value
3. Factors affecting the Property
4. Protection, Management and Monitoring of the Property
5. Summary and Conclusions
6. Conclusions of the Periodic Reporting Exercise




The components




The types of questions:

1) check and up-date

Question 1.3 guidance 

Geographic information table

Name	Coordinates (longitude / latitude)	Property (ha)	Buffer zone (ha)	Total (ha)	Inscription year
Falaj Al-Katmeen , Nizwa , Dakhiliya , Oman	22.933 / 57.667	135.028	1756.4	1891.428	2006
Falaj Al-Malki , Izki , Interior , Oman	22.733 / 57.767	600	4255.71	4855.71	2006
Falaj Daris , Nizwa , Dakhiliya , Oman	22.983 / 57.533	389.468	3370.1	3759.568	2006
Falaj Al-Jeela , Sur , A"Sharqiya , Oman	22.783 / 59.167	30.952	3839.46	3870.412	2006
Falaj Al-Muyasser , Al Rustaq , Interior , Oman	23.35 / 57.45	300.501	3182.66	3483.161	2006
Total (ha)		1455.949	16404.33	17860.279	

 **Agree with current data ?** Validate Update

The types of questions:

2) Yes/No

Question 6.4



guidance 

reset 

Was the Periodic Reporting questionnaire easy to use and clearly understandable?

6.4.1 yes

6.4.2 no



The types of questions:

3) Multiple choice

Question 4.2.5



guidance




Can the legislative framework (i.e. legislation and/ or regulation) be enforced?

- 4.2.5.1 There is **no effective capacity/resources** to enforce legislation and/ or regulation in the World Heritage property
- 4.2.5.2 There are **major deficiencies** in capacity/resources to enforce legislation and/ or regulation in the World Heritage property
- 4.2.5.3 There is **acceptable** capacity/resources to enforce legislation and/ or regulation in the World Heritage property but some deficiencies remain
- 4.2.5.4 There is **excellent** capacity/resources to enforce legislation and/ or regulation in the World Heritage property

The types of questions:

4) Rating

Question 4.4.13 guidance 

Considering the management needs of the World Heritage property, please rate the availability of professionals in the following disciplines

Rating on a 4 point scale		0 Not applicable	1 Non-existent	2 Poor	3 Fair	4 Good
		<input type="radio"/>	<input type="radio"/>	<input type="radio"/>	<input type="radio"/>	<input type="radio"/>
4.4.13.1	Research and monitoring	<input type="radio"/>	<input type="radio"/>	<input type="radio"/>	<input type="radio"/>	<input type="radio"/>
4.4.13.2	Promotion	<input type="radio"/>	<input type="radio"/>	<input type="radio"/>	<input type="radio"/>	<input type="radio"/>
4.4.13.3	Community outreach	<input type="radio"/>	<input type="radio"/>	<input type="radio"/>	<input type="radio"/>	<input type="radio"/>
4.4.13.4	Interpretation	<input type="radio"/>	<input type="radio"/>	<input type="radio"/>	<input type="radio"/>	<input type="radio"/>
4.4.13.5	Education	<input type="radio"/>	<input type="radio"/>	<input type="radio"/>	<input type="radio"/>	<input type="radio"/>
4.4.13.6	Visitor management	<input type="radio"/>	<input type="radio"/>	<input type="radio"/>	<input type="radio"/>	<input type="radio"/>
4.4.13.7	Conservation	<input type="radio"/>	<input type="radio"/>	<input type="radio"/>	<input type="radio"/>	<input type="radio"/>
4.4.13.8	Administration	<input type="radio"/>	<input type="radio"/>	<input type="radio"/>	<input type="radio"/>	<input type="radio"/>
4.4.13.9	Risk preparedness	<input type="radio"/>	<input type="radio"/>	<input type="radio"/>	<input type="radio"/>	<input type="radio"/>
4.4.13.10	Tourism	<input type="radio"/>	<input type="radio"/>	<input type="radio"/>	<input type="radio"/>	<input type="radio"/>
4.4.13.11	Enforcement (custodians, police)	<input type="radio"/>	<input type="radio"/>	<input type="radio"/>	<input type="radio"/>	<input type="radio"/>



The types of questions:

5) Percentages

Question 4.4.9



guidance



Distribution of employees involved in managing the World Heritage Property (% of total)

4.4.9.1

Full-time

%

4.4.9.2

Part-time

%

N.B. Both cells have to be filled-in. Make sure that, if you write «100» in one of them, you write «0» in the other



The types of questions:

6) Open fields

Question 4.5.5



guidance 

reset 

Comments, conclusions and/or recommendations related to scientific studies and research projects

Maximum 500 characters allowed!



The Factors' Cycle

1) The identification

Question 3.10.2 reset

Flooding

Relevant Not relevant

Impact		Impact		Origin	
<input checked="" type="checkbox"/> Positive	<input checked="" type="checkbox"/> Negative	<input checked="" type="checkbox"/> Current	<input checked="" type="checkbox"/> Potential	<input checked="" type="checkbox"/> Inside	<input checked="" type="checkbox"/> Outside

Question 3.10.2

Flooding

	Name	Impact	Origin
3.10.2	Flooding	<input checked="" type="checkbox"/> <input type="checkbox"/> <input type="checkbox"/> <input type="checkbox"/>	<input checked="" type="checkbox"/> <input type="checkbox"/> <input type="checkbox"/> <input type="checkbox"/>

Criteria **Actions** **Monitoring** **Timeframe** **Agency** **Comments**

Actions

Re-constructing the under-ground channel in the long term. Constructing protective dams in the upstream area, over the valley.

2) The summary table

3.15. Factors Summary Table

This section is an automatically generated list of the factors affecting the property summarising the impacts and origins made in the assessment above. It is a good idea to review this table and check that it accurately represents the situation in the property. Please note that any additional factors which were added in question 3.14 will not be included in this table.

Name	Impact	Origin
3.2 Transportation Infrastructure		
3.2.1 Ground transport infrastructure	<input type="checkbox"/> <input type="checkbox"/>	<input type="checkbox"/>
3.3 Services Infrastructures		
3.3.1 Water infrastructure	<input type="checkbox"/> <input type="checkbox"/>	<input type="checkbox"/>
3.3.4 Localised utilities	<input type="checkbox"/> <input type="checkbox"/>	<input type="checkbox"/>
3.4 Pollution		
3.4.2 Ground water pollution	<input type="checkbox"/> <input type="checkbox"/>	<input type="checkbox"/>
3.5 Biological resource use/modification		
3.5.3 Land conversion	<input type="checkbox"/> <input type="checkbox"/>	<input type="checkbox"/>
3.6 Physical resource extraction		
3.6.4 Water	<input checked="" type="checkbox"/> <input type="checkbox"/>	<input type="checkbox"/>
3.7 Local conditions affecting physical fabric		
3.7.2 Relative humidity	<input type="checkbox"/> <input type="checkbox"/>	<input type="checkbox"/>
3.7.6 Water	<input checked="" type="checkbox"/> <input type="checkbox"/>	<input type="checkbox"/>
3.8 Social/cultural uses of heritage		
3.8.1 Ritual/spiritual/religious and associative uses	<input checked="" type="checkbox"/> <input type="checkbox"/>	<input type="checkbox"/>
3.8.2 Society's valuing of heritage	<input checked="" type="checkbox"/> <input type="checkbox"/>	<input type="checkbox"/>
3.8.6 Impacts of tourism/visitor/recreation	<input checked="" type="checkbox"/> <input type="checkbox"/>	<input type="checkbox"/>
3.10 Climate change and severe weather events		
3.10.1 Storms	<input checked="" type="checkbox"/> <input type="checkbox"/> <input type="checkbox"/>	<input type="checkbox"/>
3.10.2 Flooding	<input checked="" type="checkbox"/> <input type="checkbox"/> <input type="checkbox"/>	<input type="checkbox"/>
3.10.3 Drought	<input type="checkbox"/> <input type="checkbox"/> <input type="checkbox"/>	<input type="checkbox"/>
3.10.6 Temperature change	<input type="checkbox"/> <input type="checkbox"/> <input type="checkbox"/>	<input type="checkbox"/>
3.11 Sudden ecological or geological events		
3.11.4 Avalanche/ landslide	<input type="checkbox"/> <input type="checkbox"/>	<input type="checkbox"/>

3) The assessment of the current negative factors

Question 3.10.2

Flooding

	Name	Impact	Origin
3.10.2	Flooding	<input checked="" type="checkbox"/> <input type="checkbox"/> <input type="checkbox"/> <input type="checkbox"/>	<input type="checkbox"/> <input type="checkbox"/> <input type="checkbox"/> <input type="checkbox"/>

Spatial scale

Area affected by the factor

restricted

localised

extensive

widespread

Temporal scale

occurrence of the impact

one off or rare

intermittent or sporadic

frequent

ongoing

Impact

Impact on the attributes

insignificant

minor

significant

catastrophic

Management response

capacity of management to respond

high capacity

medium capacity

low capacity

no capacity and/or resources

Trend

development over the last 5 years

decreasing

static

increasing

4) The identification of management responses

The Management Needs' Cycle

1) The identification

Question 4.4.6 guidance

Are available resources such as equipment, facilities and infrastructure sufficient to meet management needs?

4.4.6.1 There are **little or no** equipment or facilities despite an identified need

4.4.6.2 There are **some** equipment and facilities but overall these are **inadequate**

4.4.6.3 There are **some** adequate equipment and facilities, but deficiencies in at least one key area **constrain** management at the World Heritage property

4.4.6.4 There are **adequate** equipment and facilities

3) The identification of management responses

Question 4.4.6

Inadequate equipment and facilities

Actions | Timeframe | Agency | Comments

Actions

Creation of a number of facilities (visitor interpretation centre, information point, etc.)

2) The choice (6 key management needs)

Question 4.9.1 guidance reset

Please select the top 6 managements needs for the property (if more than 6 are listed below)

4.1	Boundaries and Buffer Zones	
4.1.4	The boundaries of the World Heritage property are not known by local residents/communities/landowners	<input checked="" type="checkbox"/>
4.1.5	The buffer zones of the World Heritage property are not known by local residents/communities/landowners	<input type="checkbox"/>
4.4	Financial and Human Resources	
4.4.3	The budget is inadequate for management needs	<input checked="" type="checkbox"/>
4.4.6	Inadequate equipment and facilities	<input checked="" type="checkbox"/>
4.4.7	Ad hoc maintenance of equipment	<input type="checkbox"/>
4.4.12	Human resources inadequate for management needs	<input checked="" type="checkbox"/>
4.4.13		<input type="checkbox"/>
4.4.15	Capacity development plan not implemented	<input type="checkbox"/>
4.6	Education, Information and Awareness Building	
4.6.3	There is a limited education and awareness programme	<input checked="" type="checkbox"/>
4.6.4	World Heritage status has partially influenced education, information and awareness building activities	<input type="checkbox"/>
4.7	Visitor Management	
4.7.4	Visitor use of the property is not being actively managed	<input type="checkbox"/>
4.7.5	There is little or no contact with the tourism industry	<input type="checkbox"/>
4.8	Monitoring	
4.8.1	Some monitoring, but it is not planned	<input checked="" type="checkbox"/>
4.8.2	Little or no information to define key indicators	<input type="checkbox"/>

Technical features: 1) the language



The screenshot shows a software interface with a top navigation bar containing four items: 'Home' (with a green arrow icon), 'Help' (with a question mark icon), 'Languages' (with a key icon and a dashed border), and 'Print/Export' (with a printer icon). Below this bar, the 'Languages' section is expanded, showing the text 'Select language' on the left, a dropdown menu currently set to 'English' in the center, and a 'Save settings' button with a green checkmark icon on the right.

Technical features

2) Print/Export



Home



Help



Languages



Print/Export

Full version

Print the full questionnaire

-  Print
-  Export to Word

Short version

Only print your answers

-  Print
-  Export to Word

Technical features:

3) Navigation and «thermometer»

About World Heritage ▸ Reporting & Monitoring ▸ Periodic Reporting ▸ Questionnaire 1 & 2

Home Help Languages Print/Export

Pages 1 ... 4 5 6 7 8 ... 21

90% completed

Questionnaire Section II page

- ✓ 1. World Heritage Property Data 1
- ✓ 2. Statement of Outstanding Universal Value 2
 - ✓ 2.1. Statement of Outstanding Universal Value/Statement of Significance
 - ✓ 2.2. The criteria (2005 revised version) under which the property was inscribed
 - ✓ 2.3. Attributes expressing the Outstanding Universal Value per criterion
 - ✗ 2.4. If needed, please provide details of why the Statement of Outstanding Universal Value should be revised
 - ✗ 2.5. Comments, conclusions and/or recommendations related to Statement of Outstanding Universal Value
- 3. Factors Affecting the Property 3
- 4. Protection, Management and Monitoring of the Property 8
- 5. Summary and Conclusions 17
- ✓ 6. Conclusions of Periodic Reporting Exercise 20
- 7. Thank you for having filled in all the questions. Please contact your focal point for validation. Yours sincerely, the World Heritage Centre. 21

Navigation



Technical features:

4) saving and answering at different times

Official Text
Benefits of ratification
Operational Guidelines
Model instrument of
Ratification / Acceptance

The Committee

Current Members
Bureau of the Committee
Sessions
Rules of Procedure

General Assembly

Election FAQs
Rules of Procedure

The States Parties

The Centre

Who's Who

The Advisory Bodies

Funding

International Assistance
Request

Reporting & Monitoring

State of Conservation
Periodic Reporting >
Questionnaire 1 & 2
| Africa
| Arab States
Asia & Pacific
Europe & North America
| Latin America and the
Caribbean
Reactive Monitoring

Pages 1 ... 17 18 19 20 21

90% completed

Questionnaire Section II

	page
1. World Heritage Property Data	1
2. Statement of Outstanding Universal Value	2
3. Factors Affecting the Property	3
4. Protection, Management and Monitoring of the Property	8
5. Summary and Conclusions	17

Windows Internet Explorer



By changing page, you will lose any unsaved data. Are you sure you want to change page ?

OK

Cancel

Dinosaur Provincial Park

7. Thank you for having filled in all the questions. Please contact your focal point for validation. Yours sincerely, the World Heritage Centre.

Save

Pages 1 ... 17 18 19 20 21