

The 14th Session of The Intergovernmental
Committee for the Safeguarding of The
Intangible Cultural Heritage

Bogotá, Colombia
9 to 14 December 2019



Bogotá, Colombia





Colombia

45.500.000 Inhabitants

Located in the North West of South America. Coastlines in both the Pacific and the Atlantic Ocean.

69 languages: Spanish (o.l), 65 indigenous, 2 creole, 1 Rom



6 regions

Caribbean
Pacific
Andean
Orinoco
Amazon
Insular

Surface area

1.142.748 Km²

GDP 3.5% in 2019

Currency

1 € = \$3.814

3,9
million tourists in 2017

4,2
million tourists in 2018

8% growth

Over **5 million**
tourists by 2023

Bronx

COLOMBIA

Representative List of The Intangible
Cultural Heritage of Humanity



Barranquilla Carnival
(Inscribed in 2008, 3.COM)



Cultural Space of The Palenque de San Basilio
(Inscribed in 2008, 3.COM)



Holy Week processions in Popayán
(Inscribed in 2009, 4.COM)



Black and White Carnival
(Inscribed in 2009, 4.COM)



Wayuu normative system, applied by the
Pütchipü'üi palabrero *(Inscribed in 2010, 5.COM)*



Traditional knowledge of the jaguar shamans of
Yuruparí (*Inscribed in 2011, 6.COM*)



Festival of Saint Francis of Assisi, Quibdó
(Inscribed in 2012, 7.COM)



Marimba music, traditional chants and dances from the Colombia South Pacific region and Esmeraldas Province of Ecuador (*Inscribed in 2015, 10.COM*)



Intangible Cultural Heritage in Need of Urgent Safeguarding



Traditional Vallenato music of the Greater
Magdalena region (*Inscribed in 2015,*
10.COM)



Colombian-Venezuelan Llano work songs
(Inscribed in 2017, 12.COM)



National Representative List of Intangible Cultural Heritage of Colombia



Riosucio Carnival



San Martín Horse Quadrille



National meeting of Music
Bands in Paipa



The process of forming and living as
nükak baka (real people)



The tradition of celebrating godchildren with pots of alfeñique in the city of Santiago de Cali



Bëtsnaté or Big Day of
the Camëntsá tradition



UNA ANCIANA
ABANDONADA

Live Pictures of Galeras, Sucre

XX ENCUENTRO DE ALABOS, GUALIES Y LEVANTAMIENTO DE TUMBAS DEL SAN JUAN

ANDAGOYA - CHOCO DEL 4 AL 7 DE AGOSTO DE 2014



ALCALDÍA
MEDIO S



Gualies, alabaos and tomb lifts, mortuary rites of the Afro communities of the Middle San Juan



Silletera cultural tradition



Afro Pacific midwifery



Ancestral knowledge system of the Arhuaco,
Kankuamo, Kogui and Wiwa people of the
Sierra Nevada de Santa Marta



Traditional knowledge and techniques
associated with the Mopa Mopa varnish of Pasto

Bogotá

Located in the
Andean Region

20

Districts

25%

Gross Domestic
Product (GDP)

Surface area

Total area:
163.663ha

Urban: 41.406ha

Rural: 122.257ha

7.150.000 Inhabitants
16.4% of National Total

25° C



6°C



68 Indigenous
groups reside
in Bogotá

517 Cultural
Venues

Park Fests

Rock Park Fest
Jazz Park Fest
Hip Hop Park Fest
Salsa Park Fest
Iberoamerican
Theater Festival
of Bogota

FILBO Colombia's
largest Book Fair





1.7
million tourists in 2017

1.8
million tourists in 2018

6% growth

Bogota's Intangible Cultural Heritage

Urban agriculture

Practice and knowledge associated with the **use of plants** traded at the Samper Mendoza herb market

Preparation and uses of **chicha** and other fermented drinks




27.593 public cultural events in 2018

Outdoor cultural activities



330.000 attendees in one month



330.000 attendees in one month



More than 600.000 attendees
every year



300.000 attendees in 2019

300.000 attendees in 2019





BIENVENIDOS AL

2018 BOGOTÁ FEBRERO 7-11

2018 BOGOTÁ FEBRERO 7-11

BRONX

DISTRICTO CREATIVO

FESTIVAL CENTRO

VUELVE A TU CENTRO

REVIVE

RENACE

DISTRICTO CREATIVO

BOGOTÁ MEJOR PARA TODOS

BOGOTÁ MEJOR PARA TODOS



BOGOTÁ
MEJOR
PARA TODOS
RECREACIÓN Y DEPORTE
MUSEO DE LA CIUDADELA, el Centro de las Artes
y el Deporte



Carrera Séptima
Pedestrian way



500 kms of bicycle tracks



120 kms of bikeway on
Sundays



2.6 million
attendees

Night bikeway
Twice a year



Graffiti District Puente Aranda
4.500 mts2





Bogotá, Colombia

Logistics



El futuro
es de todos

Gobierno
de Colombia

FONTUR 
COLOMBIA

The Fontur CO logo consists of the letters 'CO' in white, set against a background of overlapping colored circles in yellow, green, and purple.

Alcaldía de Bogotá



Bogotá, Colombia

Visa information

How to know if you need a Visa?



El futuro
es de todos

Cancillería
de Colombia

www.cancilleria.gov.co/tramites_servicios/visa

Atención Telefónica 24 Horas:

Líneas de atención al ciudadano: Bogotá: +57 (1) 3826999 - Número gratuito nacional: 01 8000 938 000

[Inicio](#)

[El Ministerio](#)

[El Ministro](#)

[Política Exterior](#)

[Trámites y Servicios](#)

[Nuestro País](#)

[Sala de Prensa](#)

[Atención al Ciudadano](#)



REALICE AQUÍ SU **SOLICITUD DE VISA EN LÍNEA**
Make your visa application online here



Click here



¿Necesito una visa? Requisitos
Do I need a visa? Requirements



Costos, medios de pago y oficinas de trámite
Costs, means of payment and service offices



Consulte el estado de su solicitud de visa
Consult the status of your visa application here



Formatos
Formats



Países que exigen o eximen de visa a los
colombianos

Visa information

How to know if you need a Visa?

Do I need a visa? Requirements

▸ **Warning:** Use of this search tool indicates your acceptance of the following terms and conditions:

Select the following fields:

Nationality

ARMENIA



Passport type

Diplomatic



Trip purpose

Tourism / Event participation



Consult

Visa information

Visa Requirements:

Courtesy Visa Type V (free of charge) only for:

- State Party or Observer State
- NGO accredited to UNESCO
- Category II Centers

Online application requirements:

- Color photograph, size 3x4, white background, JPG format and with a maximum size of 300 KB.
- Copy of the main page of your passport valid for at least 6 months after arrival in Colombia.
- Letter of Accreditation / Verbal Note addressed to the Government of Colombia. Signed by the Government of your country or the president / Director of the NGO
- Or Invitation Letter issued by the Secretariat of the 2003 UNESCO Convention.

*Confirmation of registration to the Committee will not be accepted.

Visa information

Visa Requirements:

<https://tramitesmre.cancilleria.gov.co/tramites/enlinea/solicitarVisa.xhtml>

Important! For online visa the current location must be set as Bogotá

If you have any questions or problems with your Type V Courtesy Visa application process, contact the **Colombian National Commission for UNESCO** through the following email:

comisionunesco@cancilleria.gov.co

El Dorado International Airport

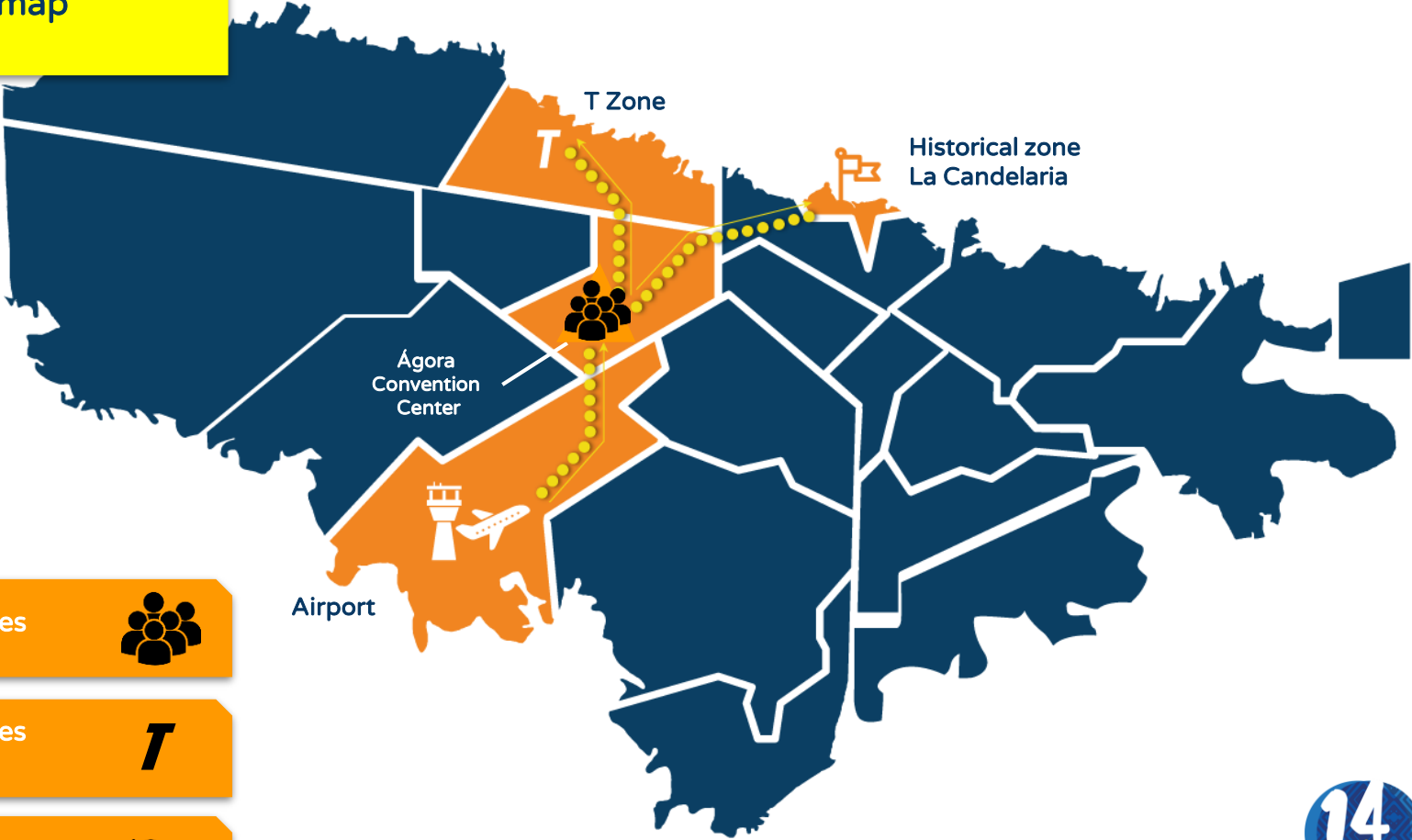
24h Welcome Desk



6 -10 /14- 16 December



12h shuttles from Airport to Ágora



Immigration

Bogotá map



 30 Minutes
10 Km 

 40 Minutes
10 Km 

 20 Minutes
6 Km 

64.883 m2 area / 5 floors

Ágora Convention Center



Bronx

FLOOR PLAN

Ground floor: Registration area, Photo exhibition, Welcome Desk, First Aid Point

Mezzanine: Pedestrian crossing to Corferias - Restaurant zone and Hilton hotel

Third floor: Bureau, Side events, Meeting room, Press room, NGO Meeting room, Toilets

Fourth floor: Bilateral meetings, Dining rooms, Toilets

Fifth floor: Plenary room, Delegate and Committee members lounges. DG, ADG, Secretariat, Colombia's staff office, Interpreters, Evaluation body offices



Ágora Convention Center
(1.000 people in main hall)



RECOMMENDED HOTELS are less than 15 minutes walking distance from the venue center

Ágora Convention Center





Participants are responsible for booking their own accommodation and for covering all costs incurred during their stay in Colombia.

Booking before 15 October 2019 recommended.

The list of the designated hotels is available in the Host Country Guide.

ACCOMMODATION

Transmilenio is Bogotá BRT (Bus Rapid Transit) System
Smart card: \$5.000 COP (€1,32)
Minimum fare: \$2.400 COP (€ 0,63)

TRANSPORTATION



TRANSPORTATION To The Gold Museum

Ágora-The Gold Museum:

Start at Recinto Ferial Station.

Route 1 Destination **Universidades-Las Aguas St** Change to **B74** or **F23** to **Museo del Oro Station**.
(3 stops-change-1 stop)

The Gold Museum- Ágora:

Start at Museo del Oro station

Take **Route J70** or **J74** to **Universidades-Las Aguas St** change to **Route 1** Destination **Aeropuerto El Dorado**
Stop at **Recinto Ferial Station**
(1 stop-change-3 stops)



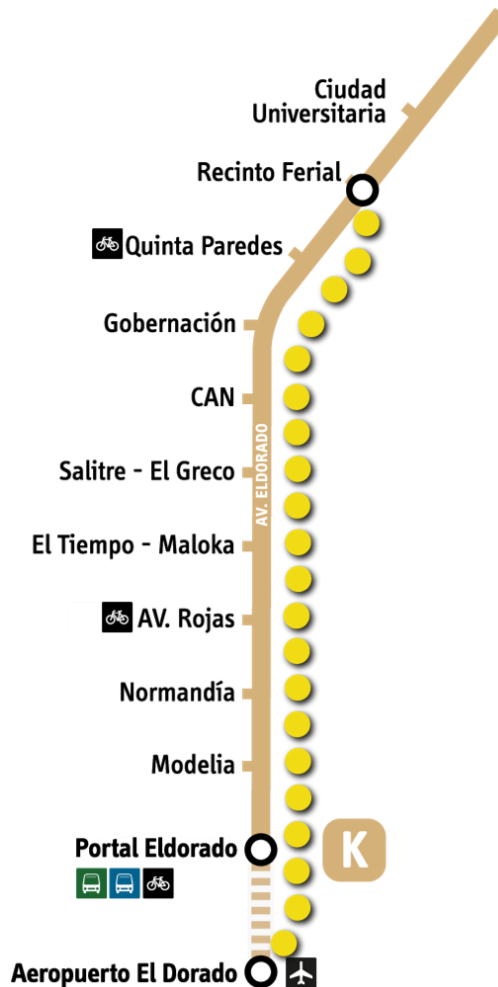
TRANSPORTATION To the Airport

Ágora-Airport:

From **Recinto Ferial Station**.
Take bus **K86 Destination Aeropuerto El Dorado**.
Stop **Aeropuerto El Dorado**
(10 stops)

Airport-Ágora:

From **Aeropuerto el Dorado** bus stop
Take bus **M86 to Recinto Ferial Station**
(10 stops)



TRANSPORTATION To T-Zone

Ágora-Calle 85 (T-Zone)

Start at Recinto Ferial Station.

Take Route B16 Destination Terminal

Stop at Pepe Sierra St change to route 8 Destination Veraguas. Stop at Calle 85 station

(3 stops -change - 3 stops /8 minutes walk to Andino Shopping mall)

Calle 85 (T-Zone) -Ágora:

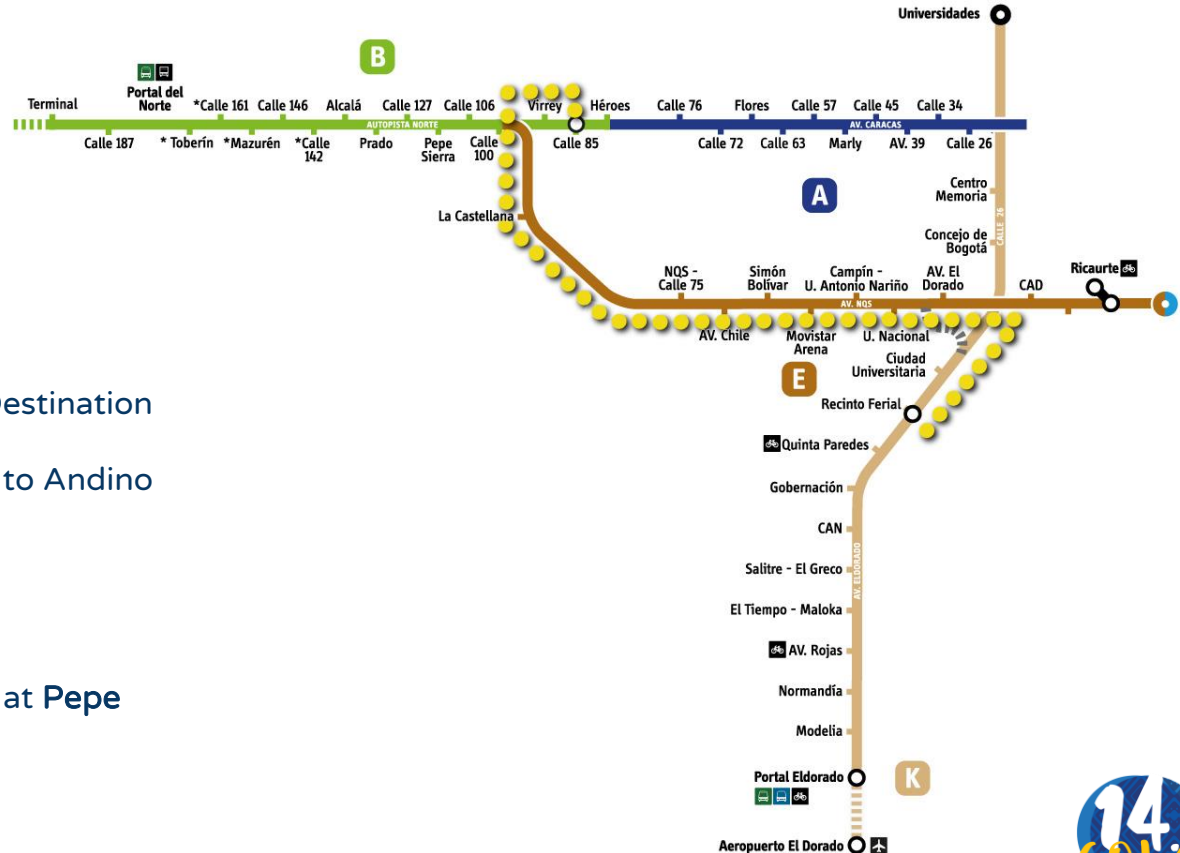
Star at Calle 85 Station

Take Route 8 Destination Terminal change at Pepe Sierra st

Take bus K16 Destination Portal El Dorado

Stop at Recinto Ferial Station

(3 stops-change- 3 stops)



TRANSPORTATION

Taxis are available 24 hours

Reservation by phone or app recommended

Rates from Ágora to:

Historical city center: 3,98€ (\$15.000 COP)

T Zone: 4,24€ (\$16.000 COP)

The airport: 4,77€ (around \$18.000 COP)



EXPOARTESANÍAS

4 to 17 December
The most important craft fair in
Latin America

29 years of experience and
77.000 visitors each year

All participants of 14.COM can
enjoy “Expoartesanías” using
their Committee badge



CORFERIAS PLAN



PARQUEADERO TORRE
corferias

Icons: Bicycle, Car, Scooter

Av Cra 40 # 22-54

ÁGORA BOGOTÁ
CENTRO DE CONVENCIONES

PARQUEADERO VERDE
corferias

CI 25 # 33-60

Icons: Bicycle, Car

Tours



BogotáDC Travel

Available on the iPhone
App Store

ANDROID APP ON
Google play

www.bogotadc.travel



BOGOTÁ
2891 METROS MÁS CERCA DE LAS ESTRELLAS

GUÍA DE TURISMO CULTURAL
CULTURAL TOURISM GUIDE



BOGOTÁ
MEJOR
PARA TODOS

BOGOTÁ
1611 METROS MÁS CERCA DE LAS ESTRELLAS

GUÍA DE MUSEOS
MUSEUM GUIDE

BOGOTÁ

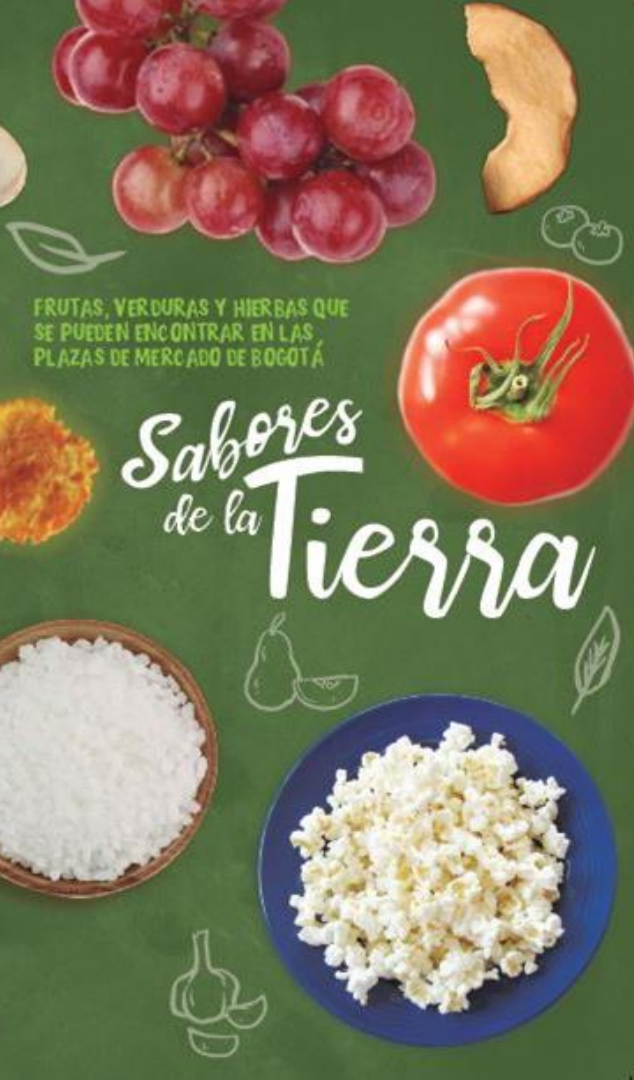
**AVES DE
BOGOTÁ**
GUÍA DE AVITURISMO

City Guides at

<http://www.colombia14com.gov.co>



Bogotá, Colombia



FRUTAS, VERDURAS Y HIERBAS QUE SE PUEDEN ENCONTRAR EN LAS PLAZAS DE MERCADO DE BOGOTÁ

Sabores de la Tierra

GUIÓN RECORRIDO TURÍSTICO

PLAZA DISTRITAL DE MERCADO DE LA PERSEVERANCIA

DOCUMENTO TÉCNICO PARA GUÍAS PROFESIONALES DE TURISMO

DICIEMBRE DE 2017

BOGOTÁ



Gala
GASTRONÓMICA

City Guides at <http://www.colombia14com.gov.co>



Bogotá, Colombia

Available from 15 November at
<http://www.colombia14com.gov.co>

Academic agenda



Bronx

Opening Ceremony

8 December, 2019

Colon Theater
(Calle 10 # 5-32)

6:00 p.m. to 8:00 p.m.
Doors 5:30 p.m.

Shuttles from Ágora to the
Theatre and back.



Ágora to Colon Theatre / Map



Colon Theater
La Candelaria

Ágora
Convention
Center

20 Minutes by car
6 Km

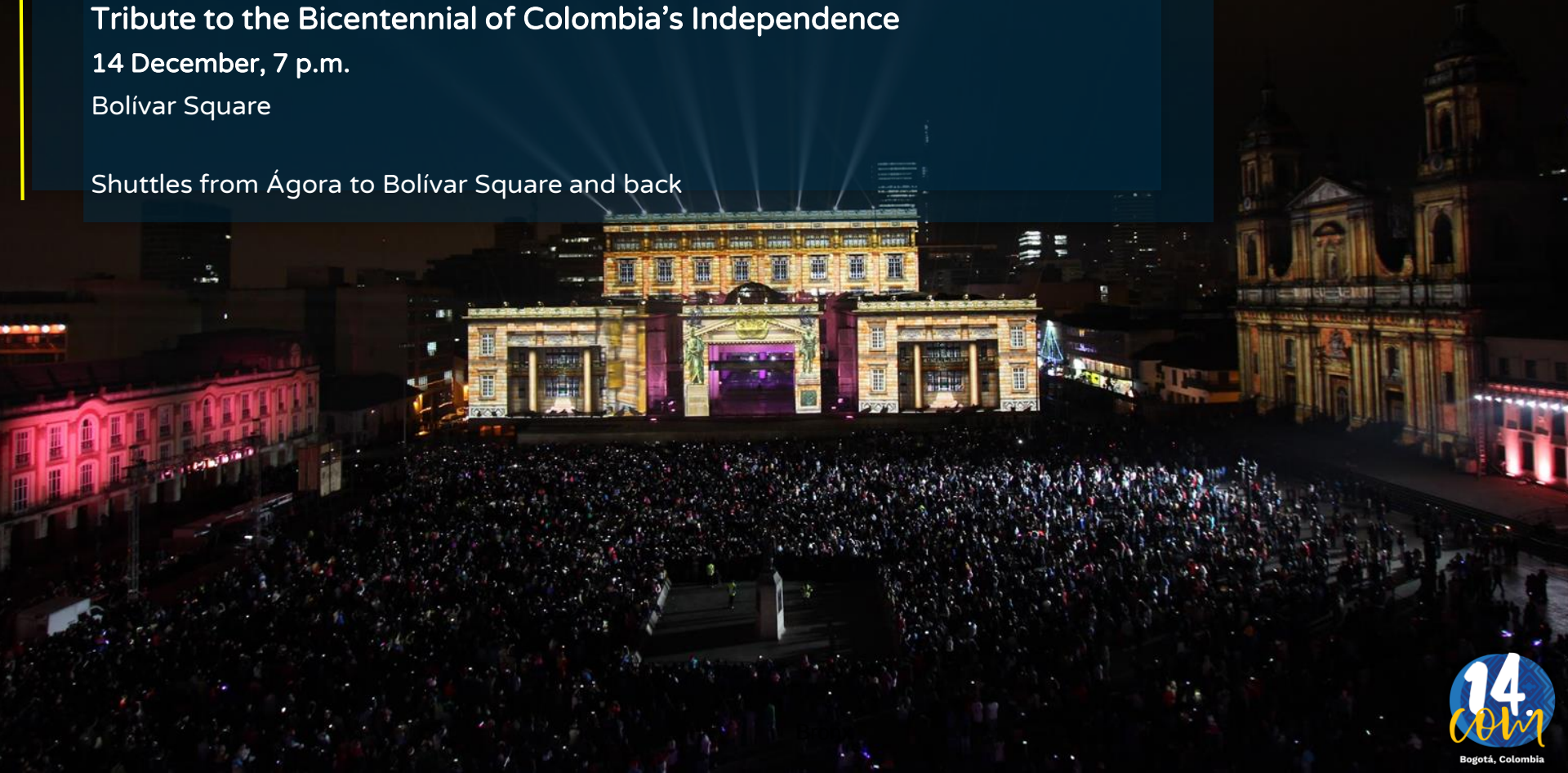
Closing Ceremony


Tribute to the Bicentennial of Colombia's Independence

14 December, 7 p.m.

Bolívar Square

Shuttles from Ágora to Bolívar Square and back



The background of the entire slide is a photograph of a large, dark metal bridge structure silhouetted against a vibrant sunset sky. The sky transitions from a deep orange near the horizon to a dark, cloudy blue at the top. Several people are visible as dark silhouettes walking across the bridge. The bridge has a complex lattice of beams and railings. A semi-transparent dark blue rectangular box is overlaid on the middle of the image, containing white text. The box is framed by a thin yellow border on its top, left, and right sides.

The host country is preparing a
solid offer for hosting all participants.
All details can be found in the host country guide.

WELCOME to



Bogotá, Colombia

